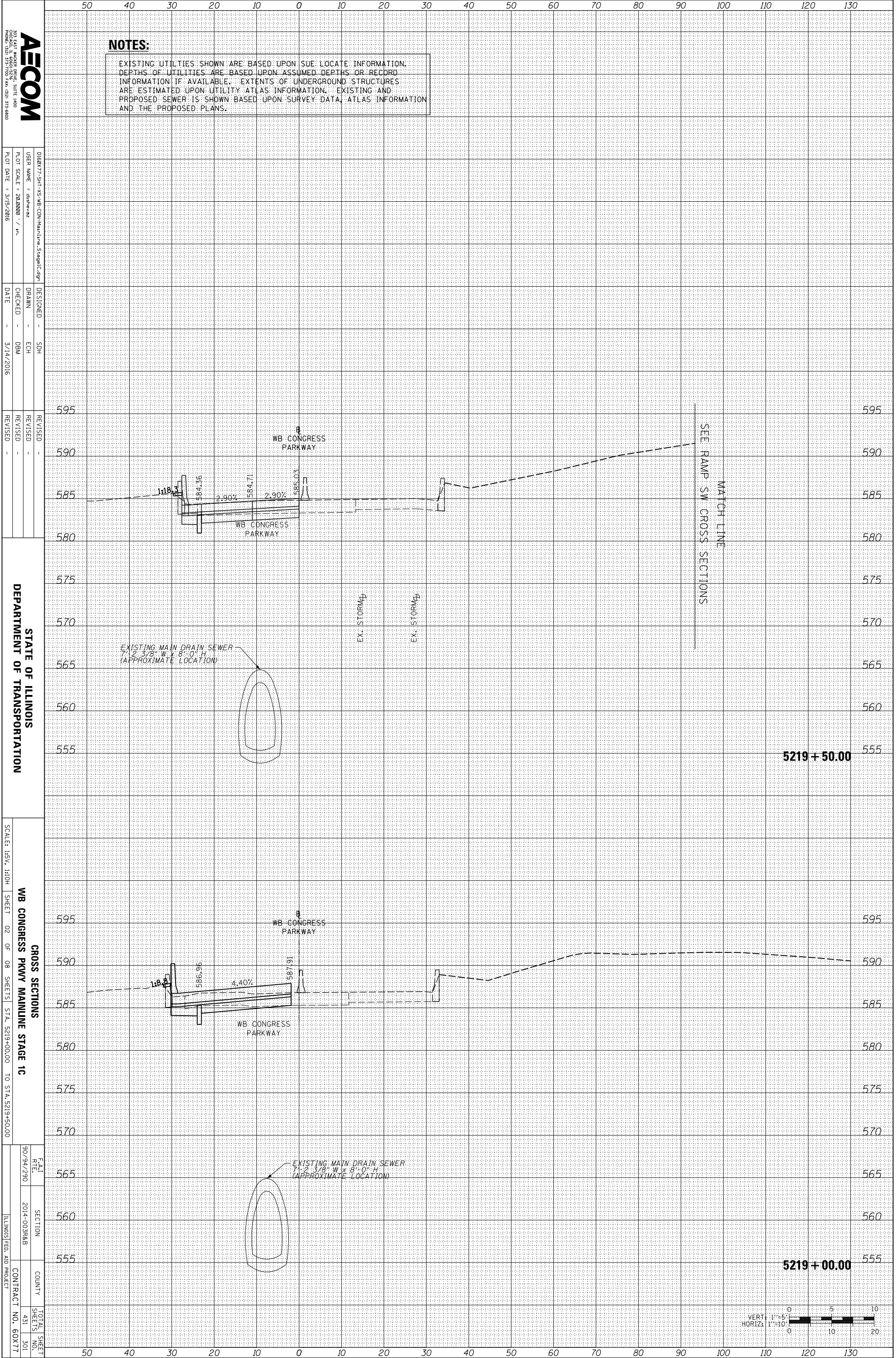


ORIGINAL SURVEY	SURVEYED	BY	DATE
NOTE BOOK	PLOTTED		
	TEMPLATE		
	AREAS		
	CHECKED		

FINAL SURVEY	SURVEYED	BY	DATE
NOTE BOOK	PLOTTED		
	TEMPLATE		
	AREAS		
	CHECKED		

FILE PATH = \\uschg\fs001\prod\Projects\60288727\000_CAD\006_Roadway\Printing\60X77\2016-03-14-60X77-FINAL_PLOT\0160X77-SHT-XS-WB-CO-Mainline_Stage1C.dgn



AECOM
200 EAST MADISON AVENUE, SUITE 4000
PHOENIX, AZ 85001-5000 FAX: 602-971-8800

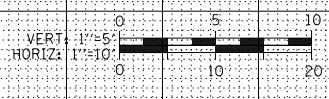
DESIGNED - SDH
DRAWN - ECH
CHECKED - DBM
DATE - 3/14/2016

REVISIONS
REVISION NO. DATE BY

STATE OF ILLINOIS
DEPARTMENT OF TRANSPORTATION

SCALE: 1/8" = 1'-0"
WB CONGRESS PKWY MAINLINE STAGE 1C
SHEET 02 OF 08 SHEETS STA. 5219+00.00 TO STA. 5219+50.00

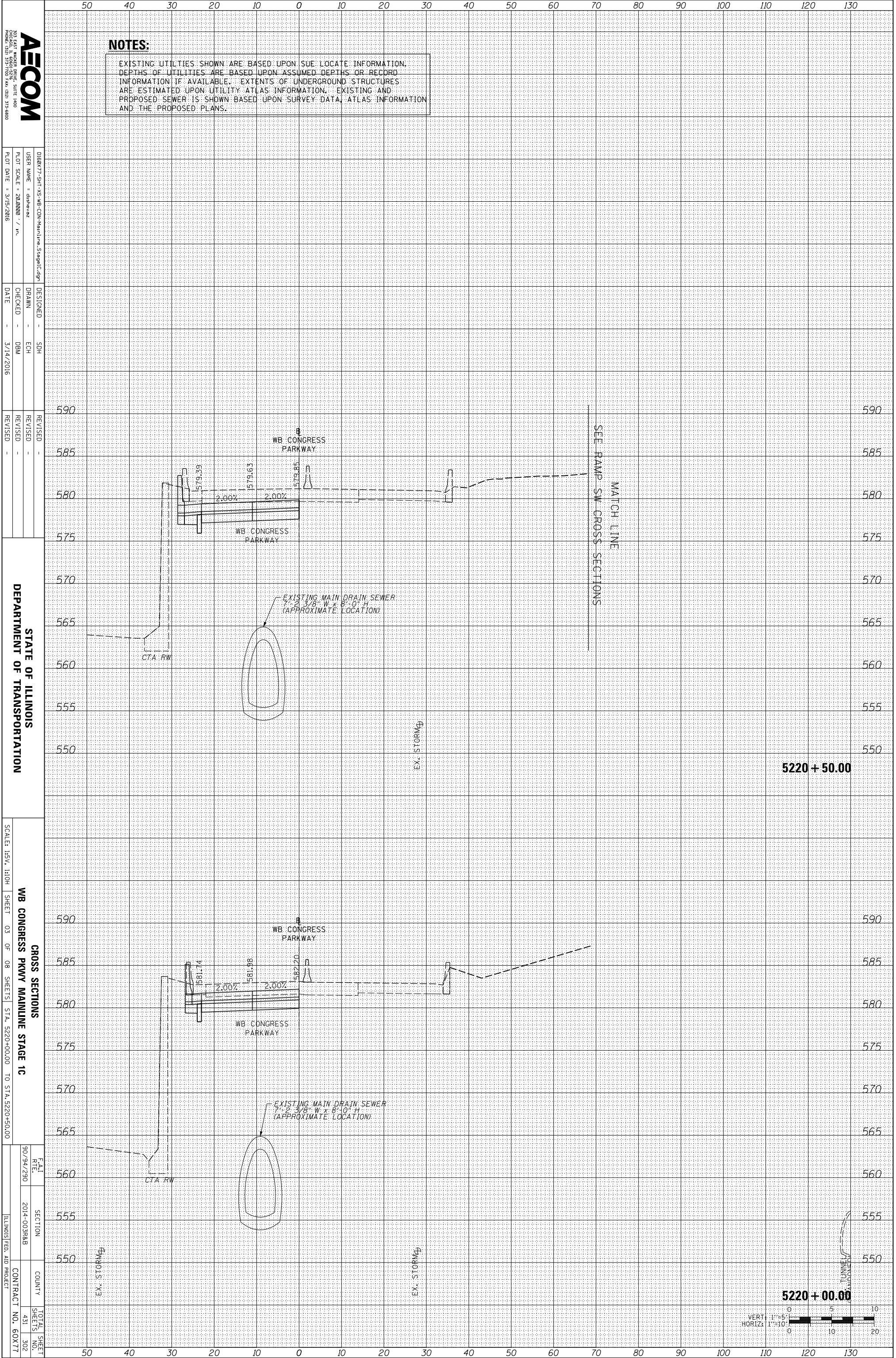
SECTION 2014-00388B
COUNTY ILLINOIS FED. AID PROJECT
TOTAL SHEET NO. 431 OF 501
CONTRACT NO. 60X77



ORIGINAL SURVEY	SURVEYED _____	BY _____	DATE _____
NOTE BOOK	PLOTTED _____		
	TEMPLATE _____		
	AREAS _____		
	AREAS CHECKED _____		
NO.			

FINAL SURVEY	SURVEYED _____	BY _____	DATE _____
NOTE BOOK	PLOTTED _____		
	TEMPLATE _____		
	AREAS _____		
	AREAS CHECKED _____		
NO.			

FILE PATH = \\uschg\fs001\prod\Projects\60288727\000_CAD\006_Roadway\Printing\60X77\2016-03-14-60X77-FINAL_PLOT\0160X77-SHT-XS-WB-CO-Mainline_Stage1C.dgn



NOTES:
 EXISTING UTILITIES SHOWN ARE BASED UPON SUE LOCATE INFORMATION. DEPTHS OF UTILITIES ARE BASED UPON ASSUMED DEPTHS OR RECORD INFORMATION IF AVAILABLE. EXTENTS OF UNDERGROUND STRUCTURES ARE ESTIMATED UPON UTILITY ATLAS INFORMATION. EXISTING AND PROPOSED SEWER IS SHOWN BASED UPON SURVEY DATA, ATLAS INFORMATION AND THE PROPOSED PLANS.



0160X77-SHT-XS-WB-CO-Mainline_Stage1C.dgn
 USER NAME = dshenez
 PLOT SCALE = 20,000 / in.
 PLOT DATE = 3/15/2016

DESIGNED - SDH
 DRAWN - ECH
 CHECKED - DBM
 DATE - 3/14/2016

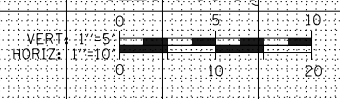
REVISIONS
 REVISION -
 REVISION -
 REVISION -

STATE OF ILLINOIS
 DEPARTMENT OF TRANSPORTATION
 SCALE: 1/8" = 1'-0"
 SHEET 03 OF 08 SHEETS STA. 5220+00.00 TO STA. 5220+50.00

WB CONGRESS PKWY MAINLINE STAGE 1C
 CROSS SECTIONS
 FILE # 90/94/290
 SECTION 2014-003RAB
 COUNTY ILLINOIS FED. AID PROJECT
 TOTAL SHEET SHEETS NO. 431 302
 CONTRACT NO. 60X77

5220 + 50.00

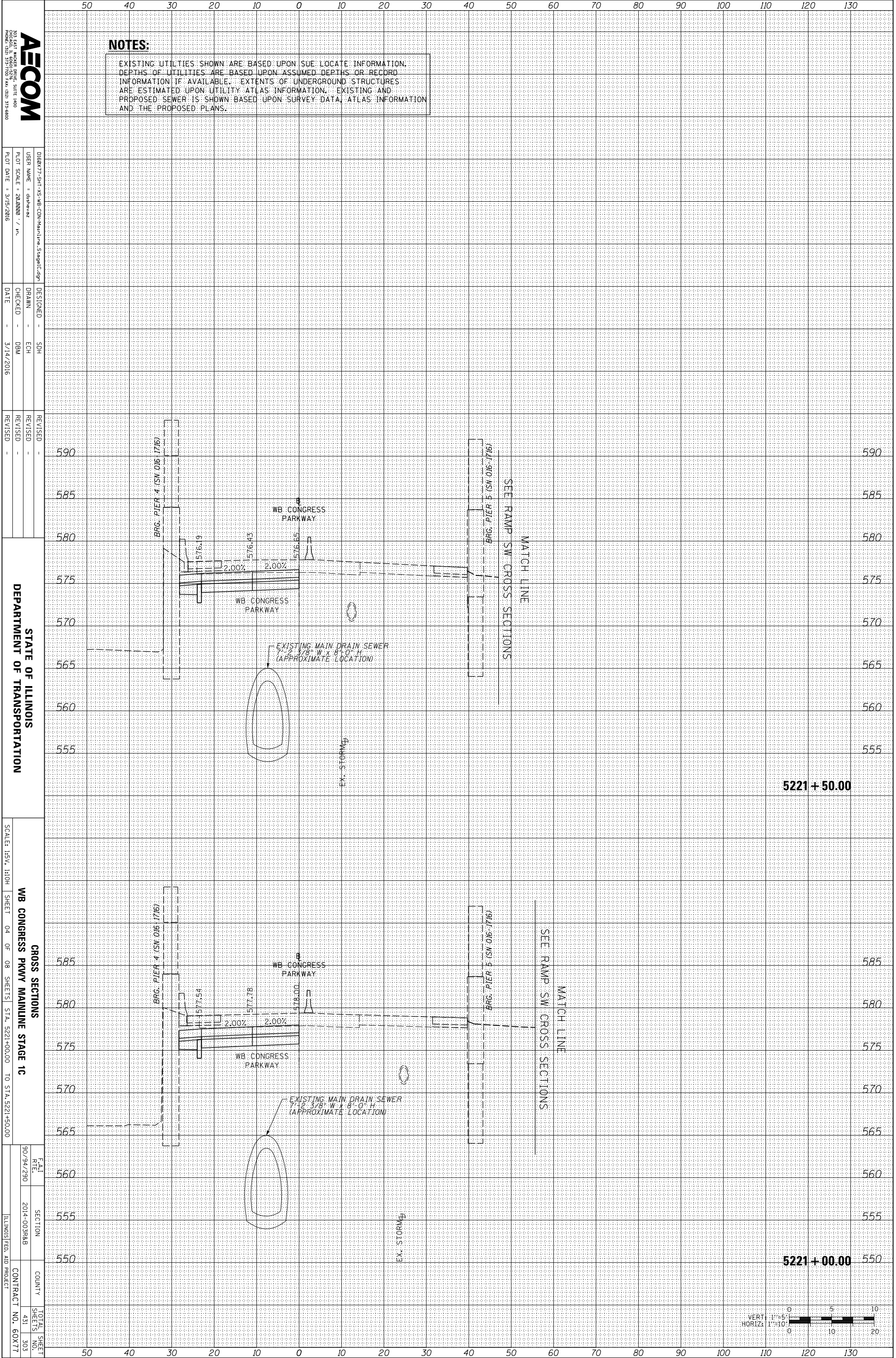
5220 + 00.00



ORIGINAL SURVEY	SURVEYED	BY	DATE
NOTE BOOK	PLOTTED		
	TEMPLATE		
	AREAS		
	CHECKED		

FINAL SURVEY	SURVEYED	BY	DATE
NOTE BOOK	PLOTTED		
	TEMPLATE		
	AREAS		
	CHECKED		

FILE PATH = \\uschg\fs001\prod\Projects\60288727\000_CAD\006_Roadway\Printing\60X77\2016-03-14-60X77-FINAL_PLOT\0160X77-SHT-XS-WB-CO-Mainline_Stage1C.dgn



NOTES:
 EXISTING UTILITIES SHOWN ARE BASED UPON SUE LOCATE INFORMATION. DEPTHS OF UTILITIES ARE BASED UPON ASSUMED DEPTHS OR RECORD INFORMATION IF AVAILABLE. EXTENTS OF UNDERGROUND STRUCTURES ARE ESTIMATED UPON UTILITY ATLAS INFORMATION. EXISTING AND PROPOSED SEWER IS SHOWN BASED UPON SURVEY DATA, ATLAS INFORMATION AND THE PROPOSED PLANS.

AECOM
 200 EAST WISCONSIN AVENUE, SUITE 1400
 CHICAGO, IL 60601
 PHONE: (312) 517-7000 FAX: (312) 517-6800

DESIGNED - SDH
 DRAWN - ECH
 CHECKED - DBM
 DATE - 3/14/2016

REVISIONS
 REVISION NO. DATE DESCRIPTION

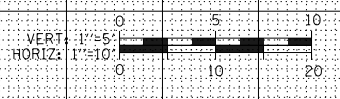
STATE OF ILLINOIS
 DEPARTMENT OF TRANSPORTATION

SCALE: H&V: 1"=10'
 SHEET 04 OF 08 SHEETS STA. 5221+00.00 TO STA. 5221+50.00

WB CONGRESS PKWY MAINLINE STAGE 1C
 SECTION 2014-00388B
 COUNTY ILLINOIS
 CONTRACT NO. 60X77

5221 + 50.00

5221 + 00.00



ORIGINAL SURVEY	SURVEYED _____	BY _____	DATE _____
NOTE BOOK	PLOTTED _____		
	TEMPLATE _____		
	AREAS _____		
	CHECKED _____		
NO.			

FINAL SURVEY	SURVEYED _____	BY _____	DATE _____
NOTE BOOK	PLOTTED _____		
	TEMPLATE _____		
	AREAS _____		
	CHECKED _____		
NO.			

FILE PATH = \\uschg\fs001\prod\Projects\60288727\000_CAD\006_Roadway\Printing\60X77\2016-03-14-60X77-FINAL_PLOT\0160X77-SHT-XS-WB-CON-Mainline.Stage1C.dgn

AECOM
 200 EAST WISCONSIN AVENUE, SUITE 1400
 CHICAGO, IL 60601
 PHONE: (312) 515-7000 FAX: (312) 515-6800

DESIGNED - SDH
 DRAWN - ECH
 CHECKED - DBM
 DATE - 3/14/2016

REVISIONS


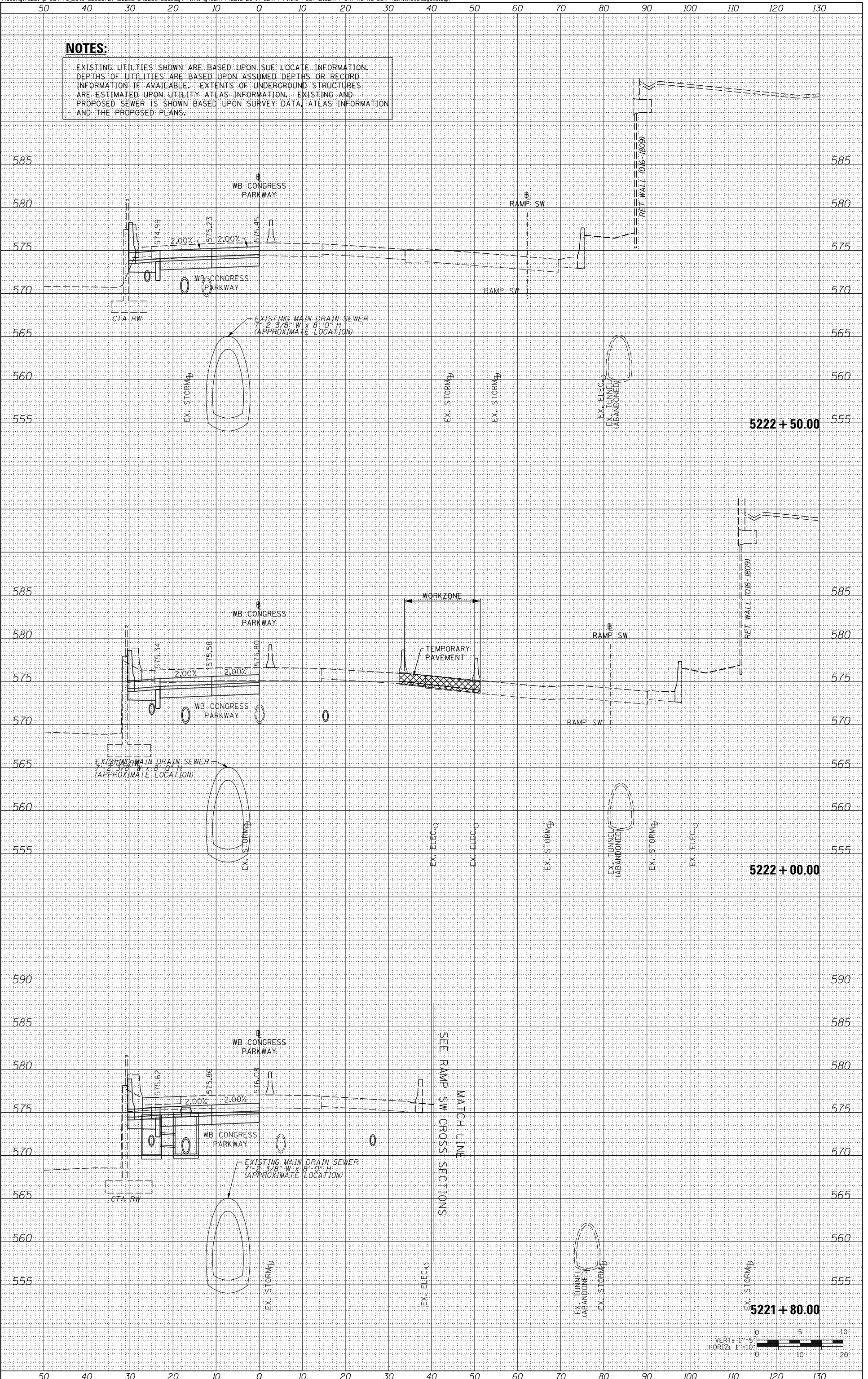
STATE OF ILLINOIS
 DEPARTMENT OF TRANSPORTATION

SCALE: HORIZ. 1"=10'
 SHEET 05 OF 08 SHEETS STA. 5221+80.00 TO STA. 5222+50.00
 WB CONGRESS PKWY MAINLINE STAGE 1C

CROSS SECTIONS
 SEE RAMP SW CROSS SECTIONS
 MATCH LINE

NOTES:

EXISTING UTILITIES SHOWN ARE BASED UPON SUE LOCATE INFORMATION. DEPTHS OF UTILITIES ARE BASED UPON ASSUMED DEPTHS OR RECORD INFORMATION IF AVAILABLE. EXTENTS OF UNDERGROUND STRUCTURES ARE ESTIMATED UPON UTILITY ATLAS INFORMATION. EXISTING AND PROPOSED SEWER IS SHOWN BASED UPON SURVEY DATA, ATLAS INFORMATION AND THE PROPOSED PLANS.



ORIGINAL SURVEY	SURVEYED	BY	DATE
NOTE BOOK	PLOTTED		
	TEMPLATE		
	AREAS		
	CHECKED		
NO.			

FINAL SURVEY	SURVEYED	BY	DATE
NOTE BOOK	PLOTTED		
	TEMPLATE		
	AREAS		
	CHECKED		
NO.			

FILE PATH = \\uscgf\001\prod\Projects\60288727\000_CAD\006_Roadway\Printing\60X77\2016-03-14-60X77-FINAL_PLOT\0160X77-SHT-XS-WB-CON-Mainline_Stage1C.dgn

AECOM
 200 EAST WISCONSIN AVENUE, SUITE 1400
 CHICAGO, ILLINOIS 60601
 PHONE: (312) 517-7000 FAX: (312) 517-6800

DESIGNED - SDH
 DRAWN - ECH
 CHECKED - DBM
 DATE - 3/14/2016

REVISIONS
 REVISION NO. | DATE | DESCRIPTION

STATE OF ILLINOIS
 DEPARTMENT OF TRANSPORTATION

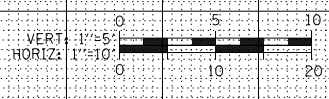
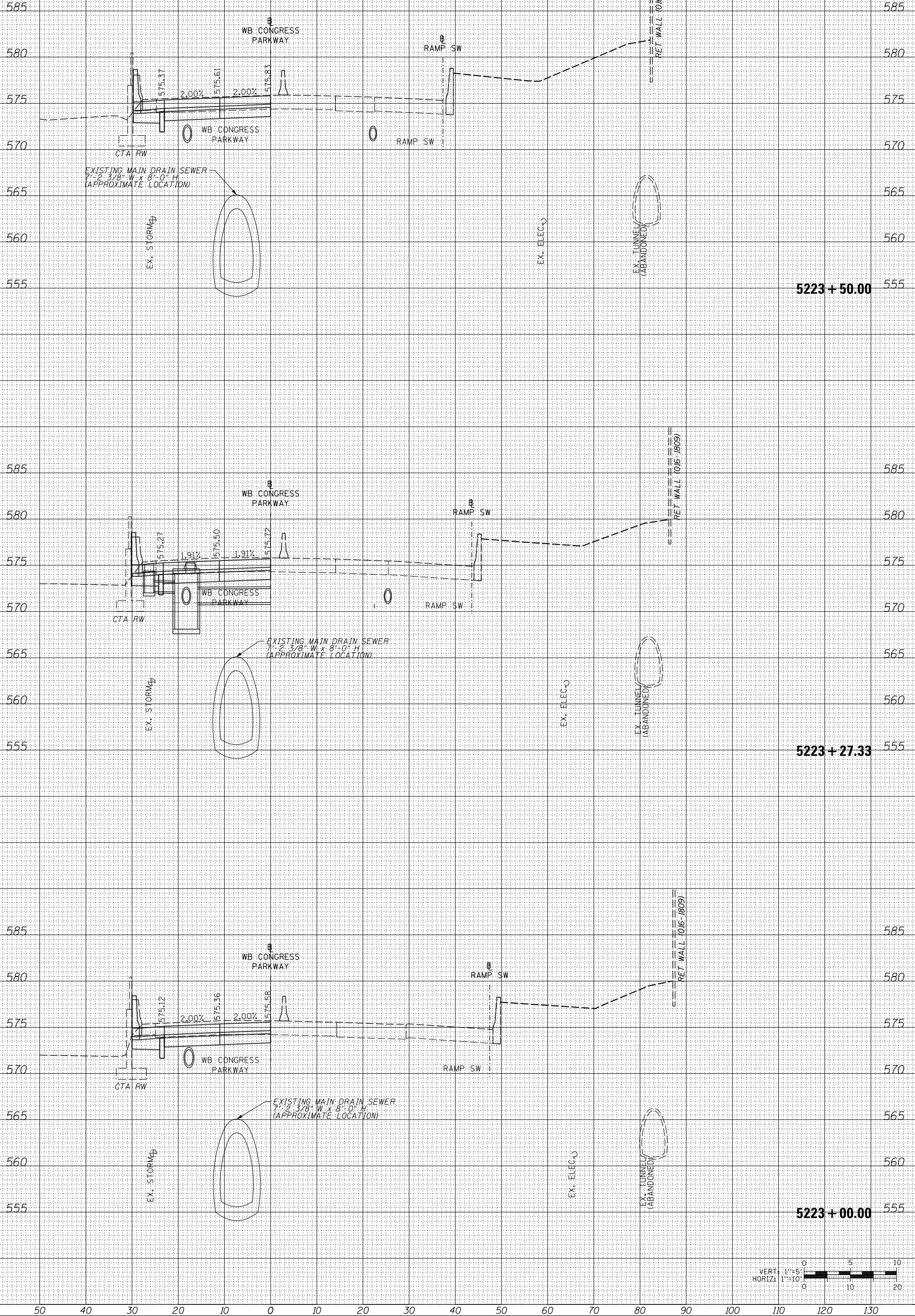
SCALE: 1/8" = 1'-0"

WB CONGRESS PKWY MAINLINE STAGE 1C
 SHEET 06 OF 08 SHEETS STA. 5223+00.00 TO STA. 5223+50.00

CROSS SECTIONS
 TOTAL SHEET NO. 431
 SHEETS NO. 305
 COUNTY CONTRACT NO. 60X77
 ILLINOIS FED. AID PROJECT

NOTES:

EXISTING UTILITIES SHOWN ARE BASED UPON SUE LOCATE INFORMATION. DEPTHS OF UTILITIES ARE BASED UPON ASSUMED DEPTHS OR RECORD INFORMATION IF AVAILABLE. EXTENTS OF UNDERGROUND STRUCTURES ARE ESTIMATED UPON UTILITY ATLAS INFORMATION. EXISTING AND PROPOSED SEWER IS SHOWN BASED UPON SURVEY DATA, ATLAS INFORMATION AND THE PROPOSED PLANS.



ORIGINAL SURVEY	SURVEYED	BY	DATE
NOTE BOOK	PLOTTED		
	TEMPLATE		
	AREAS		
	CHECKED		
NO.			

FINAL SURVEY	SURVEYED	BY	DATE
NOTE BOOK	PLOTTED		
	TEMPLATE		
	AREAS		
	CHECKED		
NO.			

FILE PATH = \\uschg\fs001\prod\Projects\60288727\000_CAD\006_Roadway\Printing\60X77\2016-03-14-60X77-FINAL_PLOT\0160X77-SHT-XS-WB-CO-Mainline_Stage1C.dgn

NOTES:

EXISTING UTILITIES SHOWN ARE BASED UPON SUE LOCATE INFORMATION. DEPTHS OF UTILITIES ARE BASED UPON ASSUMED DEPTHS OR RECORD INFORMATION IF AVAILABLE. EXTENTS OF UNDERGROUND STRUCTURES ARE ESTIMATED UPON UTILITY ATLAS INFORMATION. EXISTING AND PROPOSED SEWER IS SHOWN BASED UPON SURVEY DATA, ATLAS INFORMATION AND THE PROPOSED PLANS.

AECOM
 200 EAST WISCONSIN AVENUE, SUITE 1400
 PROVEA, ILLINOIS 61870
 PHONE: (815) 315-7000 FAX: (815) 315-6800

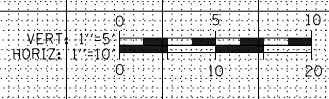
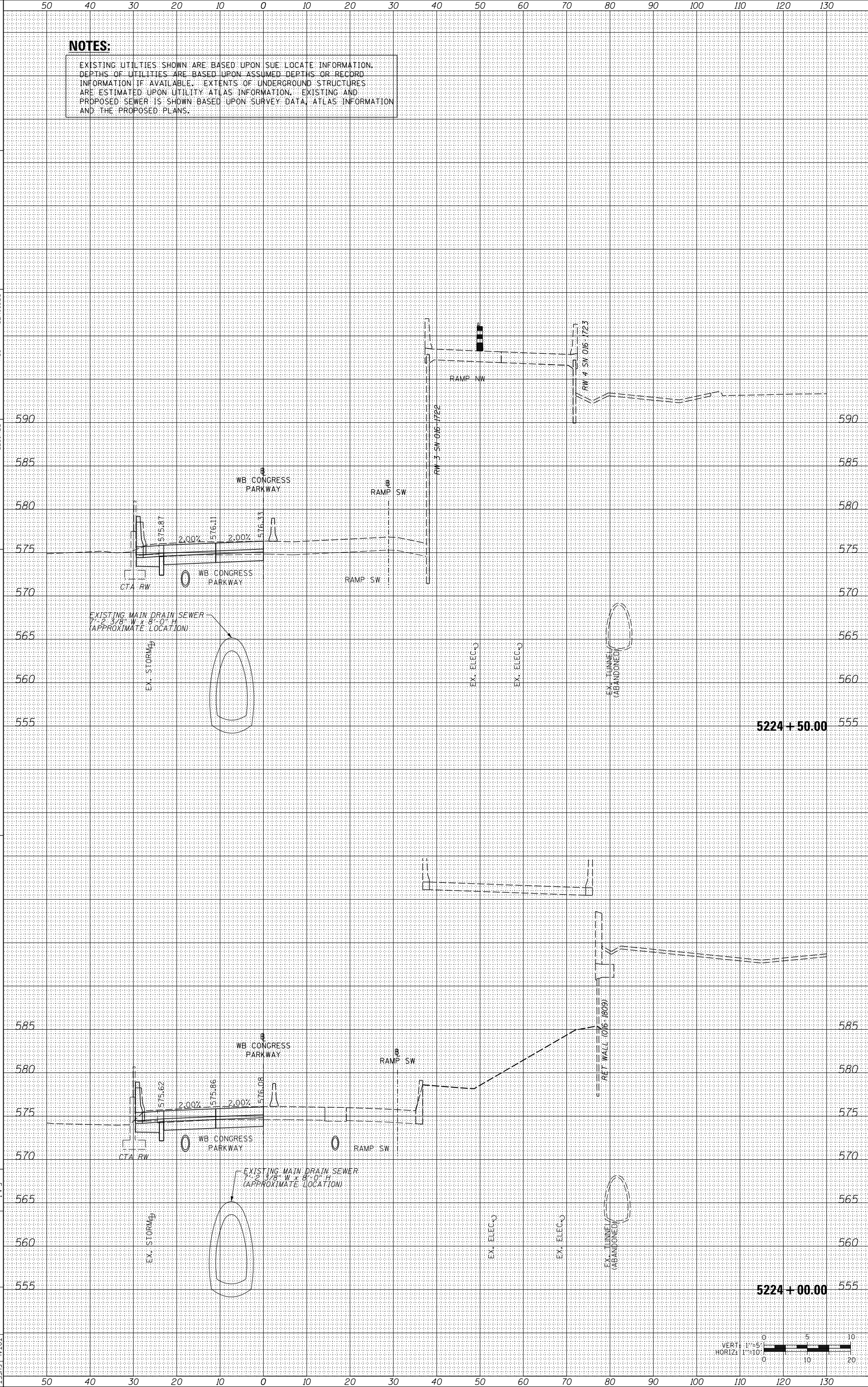
DESIGNED	SDH
DRAWN	ECH
CHECKED	DBM
DATE	3/14/2016

REVISION	
REVISION	
REVISION	
REVISION	

STATE OF ILLINOIS
 DEPARTMENT OF TRANSPORTATION

SCALE: H&V: 1"=10'
 SHEET 07 OF 08 SHEETS STA. 5224+00.00 TO STA. 5225+00.00

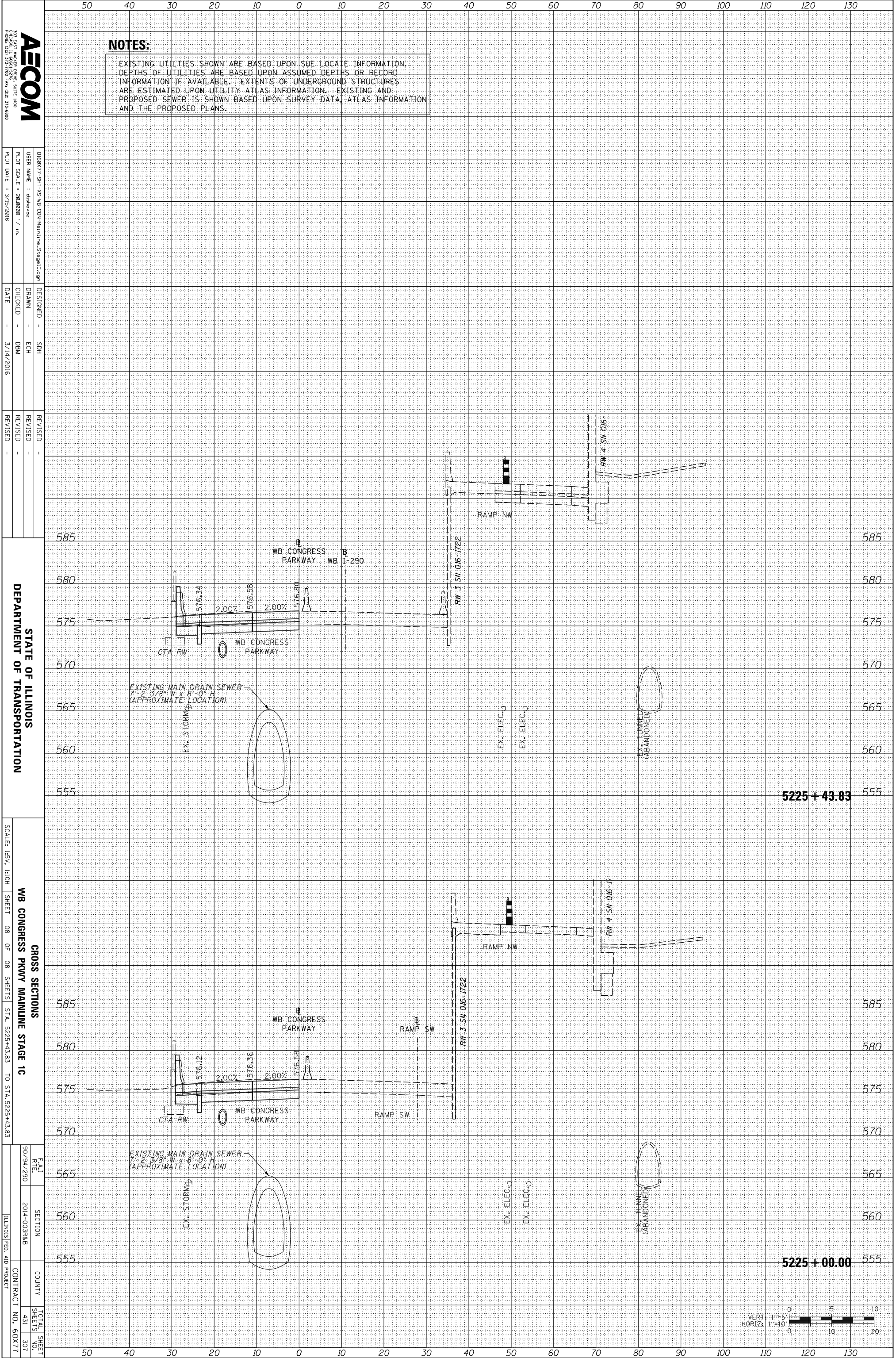
SECTION	2014-003R&B
COUNTY	
TOTAL SHEET NO.	431
SHEET NO.	306
CONTRACT NO.	60X77



ORIGINAL SURVEY	SURVEYED	BY	DATE
NOTE BOOK	PLOTTED		
	TEMPLATE		
	AREAS		
	CHECKED		
NO.			

FINAL SURVEY	SURVEYED	BY	DATE
NOTE BOOK	PLOTTED		
	TEMPLATE		
	AREAS		
	CHECKED		
NO.			

FILE PATH = \\uschg\fs001\prod\Projects\60288727\000_CAD\006_Roadway\Printing\60X77\2016-03-14-60X77-FINAL_PLOT\0160X77-SHT-XS-WB-CO-MAINLINE_STAGE1C.dgn



NOTES:
 EXISTING UTILITIES SHOWN ARE BASED UPON SUE LOCATE INFORMATION. DEPTHS OF UTILITIES ARE BASED UPON ASSUMED DEPTHS OR RECORD INFORMATION IF AVAILABLE. EXTENTS OF UNDERGROUND STRUCTURES ARE ESTIMATED UPON UTILITY ATLAS INFORMATION. EXISTING AND PROPOSED SEWER IS SHOWN BASED UPON SURVEY DATA, ATLAS INFORMATION AND THE PROPOSED PLANS.

AECOM
 200 EAST WISCONSIN AVENUE, SUITE 1400
 PROVEA, ILLINOIS 61870
 PHONE: (815) 315-7000 FAX: (815) 315-6800

DESIGNED - SDH
 DRAWN - ECH
 CHECKED - DBM
 DATE - 3/14/2016

REVISIONS
 REVISION -
 REVISION -
 REVISION -

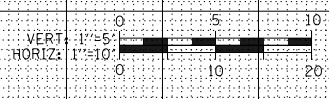
STATE OF ILLINOIS
 DEPARTMENT OF TRANSPORTATION

CROSS SECTIONS
 WB CONGRESS PKWY MAINLINE STAGE 1C
 SCALE: 1/4" = 1'-0"
 SHEET 08 OF 08 SHEETS STA. 5225+43.83 TO STA. 5225+43.83

FAI RITE SECTION COUNTY TOTAL SHEET SHEETS NO.
 90/94/290 2014-00388B ILLINOIS FED. AID PROJECT 431 307
 CONTRACT NO. 60X77

5225 + 43.83

5225 + 00.00



ORIGINAL SURVEY	SURVEYED _____	BY _____	DATE _____
NOTE BOOK	PLOTTED _____		
	TEMPLATE _____		
	AREAS _____		
	AREAS CHECKED _____		

FINAL SURVEY	SURVEYED _____	BY _____	DATE _____
NOTE BOOK	PLOTTED _____		
	TEMPLATE _____		
	AREAS _____		
	AREAS CHECKED _____		

FILE PATH = \\uschg\fs001\prod\Projects\60288727\000_CAD\006_Roadway\Printing\60X77\2016-03-14-60X77-FINAL_PLOT\0160X77-SHT-XS-WB-CO-Mainline_Stage2A.dgn

AECOM
 200 EAST WISCONSIN AVENUE, SUITE 1400
 CHICAGO, IL 60601-3170
 PHONE: (312) 517-1700 FAX: (312) 517-6800

DESIGNED - SDH
 DRAWN - ECH
 CHECKED - DBM
 DATE - 3/14/2016

REVISIONS
 REVISION NO. DATE DESCRIPTION

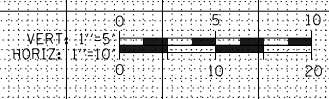
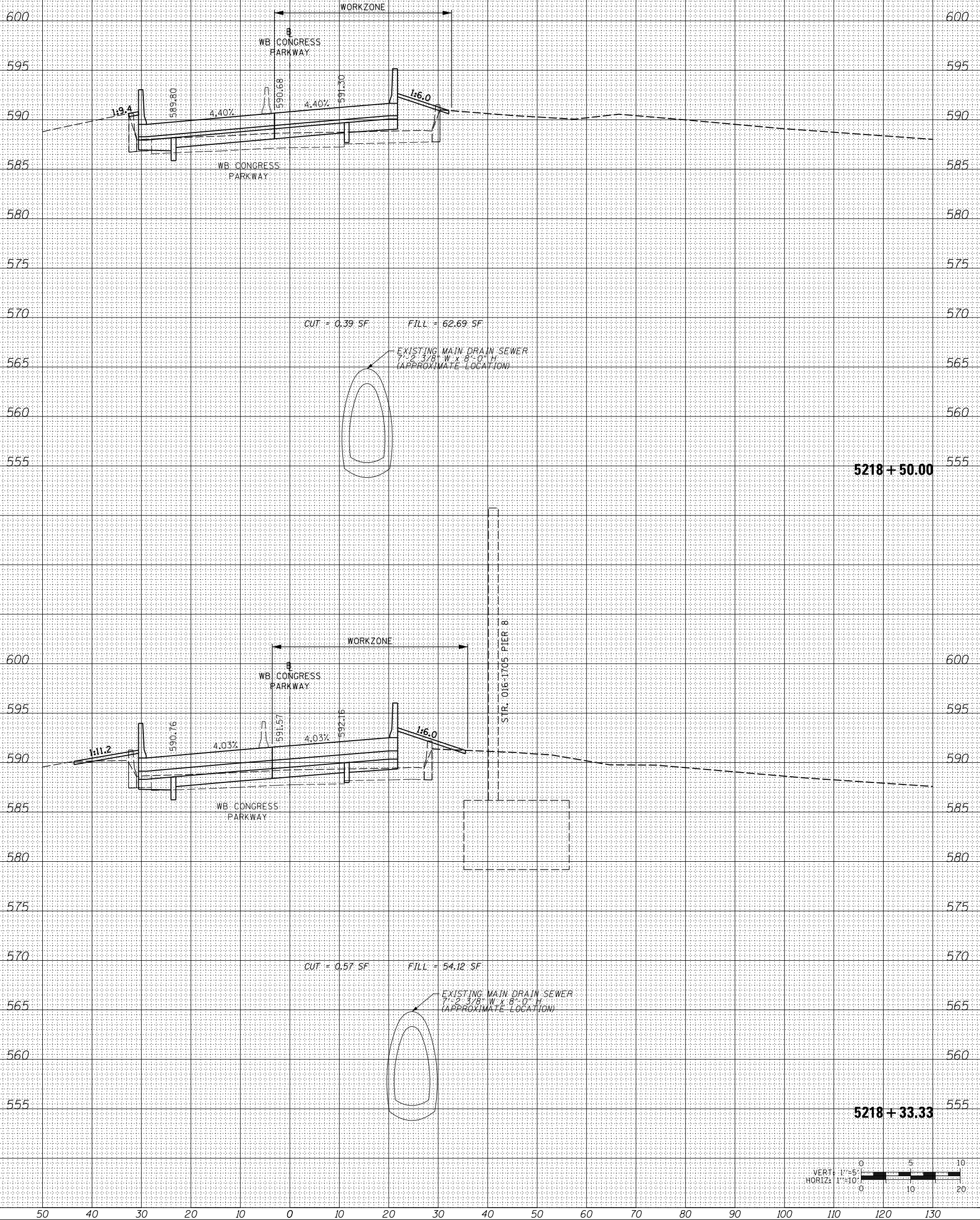
STATE OF ILLINOIS
 DEPARTMENT OF TRANSPORTATION

CROSS SECTIONS
 WB CONGRESS PKWY MAINLINE STAGE 2A
 SCALE: 1/8" = 1'-0"
 SHEET 01 OF 08 SHEETS STA. 5218+33.33 TO STA. 5218+50.00

DATE: 9/09/2010 SECTION: 2014-003R8B COUNTY: TOTAL SHEET SHEETS NO. 431 308 CONTRACT NO. 60X77 ILLINOIS FED. AID PROJECT

NOTES:

EXISTING UTILITIES SHOWN ARE BASED UPON SUE LOCATE INFORMATION. DEPTHS OF UTILITIES ARE BASED UPON ASSUMED DEPTHS OR RECORD INFORMATION IF AVAILABLE. EXTENTS OF UNDERGROUND STRUCTURES ARE ESTIMATED UPON UTILITY ATLAS INFORMATION. EXISTING AND PROPOSED SEWER IS SHOWN BASED UPON SURVEY DATA, ATLAS INFORMATION AND THE PROPOSED PLANS.



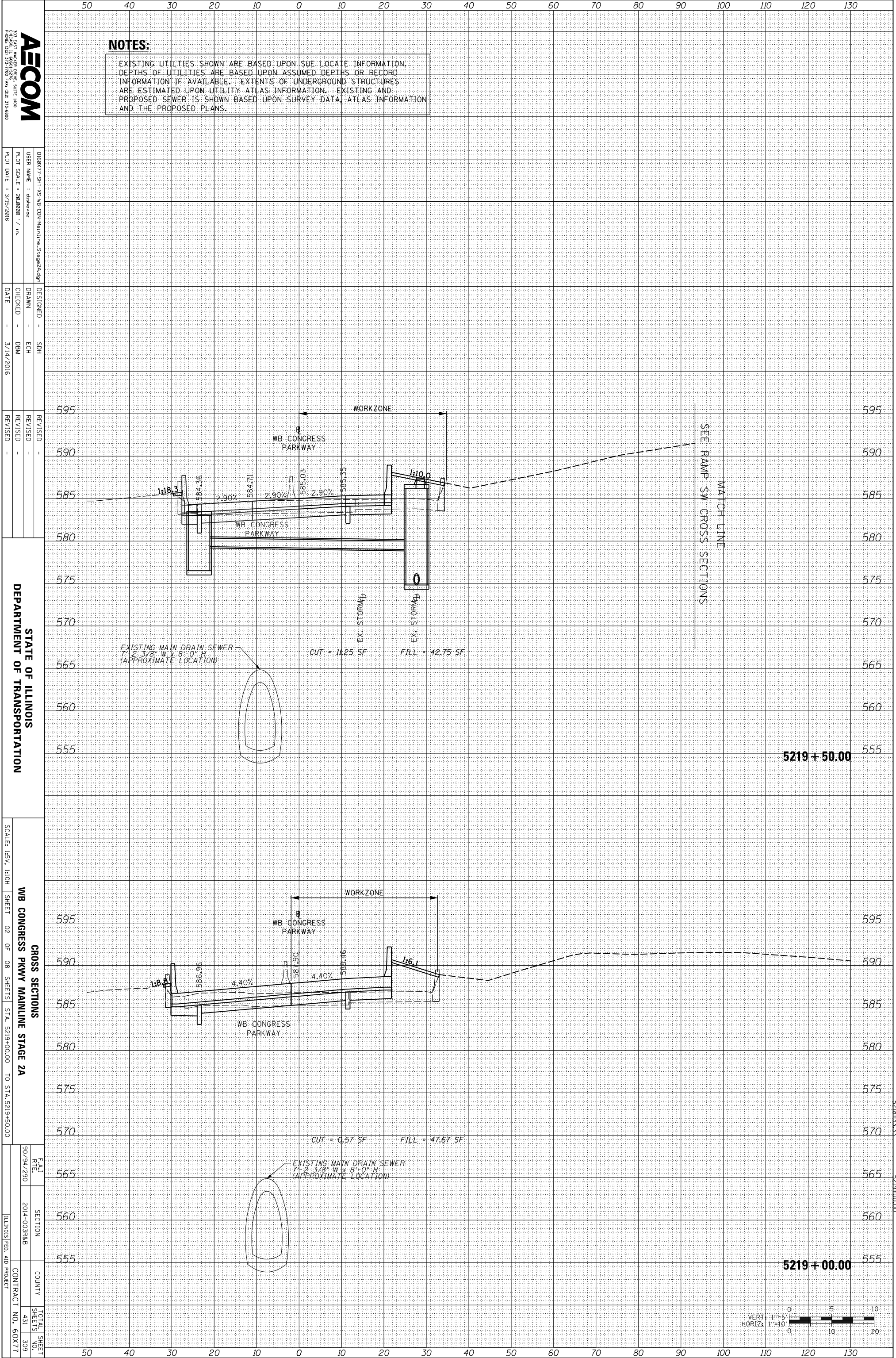
5218+50.00

5218+33.33

ORIGINAL SURVEY	SURVEYED _____	BY _____	DATE _____
NOTE BOOK	PLOTTED _____		
	TEMPLATE _____		
	AREAS _____		
	AREAS CHECKED _____		
NO.			

FINAL SURVEY	SURVEYED _____	BY _____	DATE _____
NOTE BOOK	PLOTTED _____		
	TEMPLATE _____		
	AREAS _____		
	AREAS CHECKED _____		
NO.			

FILE PATH = \\uschg\fs001\prod\Projects\60288727\000_CAD\006_Roadway\Printing\60X77\2016-03-14-60X77-FINAL_PLOT\0160X77-SHT-XS-WB-CO-Mainline_Stage2A.dgn



NOTES:
 EXISTING UTILITIES SHOWN ARE BASED UPON SUE LOCATE INFORMATION. DEPTHS OF UTILITIES ARE BASED UPON ASSUMED DEPTHS OR RECORD INFORMATION IF AVAILABLE. EXTENTS OF UNDERGROUND STRUCTURES ARE ESTIMATED UPON UTILITY ATLAS INFORMATION. EXISTING AND PROPOSED SEWER IS SHOWN BASED UPON SURVEY DATA, ATLAS INFORMATION AND THE PROPOSED PLANS.

AECOM
 200 EAST WISCONSIN AVENUE, SUITE 4000
 CHICAGO, IL 60601-3000
 PHONE: (312) 517-7000 FAX: (312) 517-6800

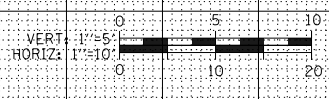
DESIGNED - SDH
 DRAWN - ECH
 CHECKED - DBM
 DATE - 3/14/2016

REVISIONS
 REVISION NO. DATE BY

STATE OF ILLINOIS
 DEPARTMENT OF TRANSPORTATION

CROSS SECTIONS
 WB CONGRESS PKWY MAINLINE STAGE 2A
 SHEET 02 OF 08 SHEETS STA. 5219+00.00 TO STA. 5219+50.00

SCALE: HORIZ. 1"=10'
 VERT. 1"=5'
 TOTAL SHEET NO. 309
 SHEETS NO. 431
 CONTRACT NO. 60X77
 ILLINOIS FED. AID PROJECT



5219+00.00

5219+50.00

ORIGINAL SURVEY	SURVEYED	BY	DATE
NOTE BOOK	PLOTTED		
	TEMPLATE		
	AREAS		
	CHECKED		

FINAL SURVEY	SURVEYED	BY	DATE
NOTE BOOK	PLOTTED		
	TEMPLATE		
	AREAS		
	CHECKED		

FILE PATH = \\uschg\fa001\prod\Projects\60288727\000_CAD\006_Roadway\Printing\60X77\2016-03-14-60X77-FINAL_PLOT\DI60X77-SHT-XS-WB-CO-Mainline.Stage2A.dgn

AECOM
 200 EAST WISCONSIN AVENUE, SUITE 4000
 CHICAGO, ILLINOIS 60601
 PHONE: (312) 517-7000 FAX: (312) 517-6800

DESIGNED - SDH
 DRAWN - ECH
 CHECKED - DBM
 DATE - 3/14/2016

REVISIONS
 REVISION NO. DATE DESCRIPTION

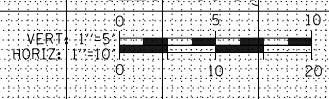
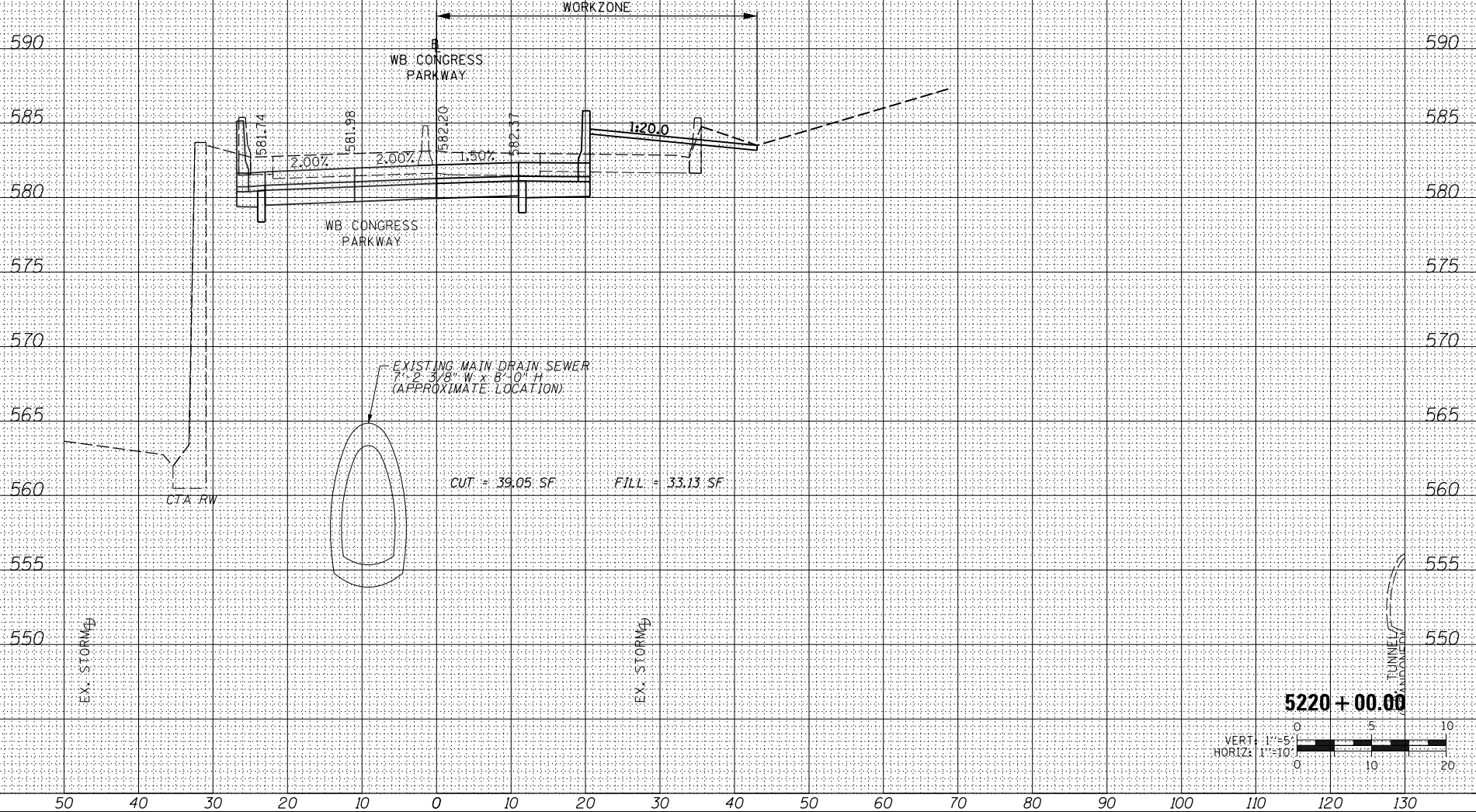
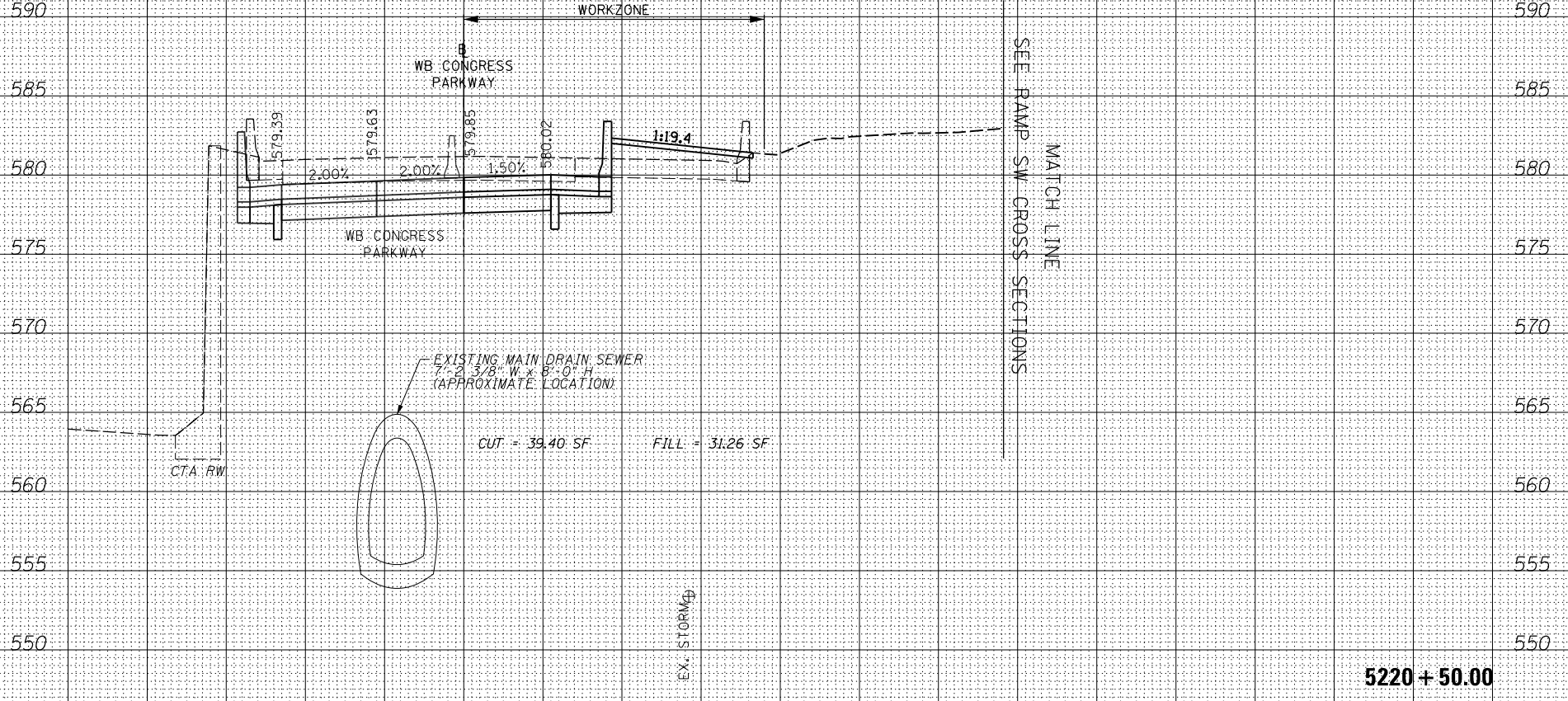
STATE OF ILLINOIS
 DEPARTMENT OF TRANSPORTATION

CROSS SECTIONS
 WB CONGRESS PKWY MAINLINE STAGE 2A
 SHEET 03 OF 08 SHEETS STA. 5220+00.00 TO STA. 5220+50.00

SCALE: 1/4" = 1'-0"
 SHEET NO. 03 OF 08 SHEETS STA. 5220+00.00 TO STA. 5220+50.00

NOTES:

EXISTING UTILITIES SHOWN ARE BASED UPON SUE LOCATE INFORMATION. DEPTHS OF UTILITIES ARE BASED UPON ASSUMED DEPTHS OR RECORD INFORMATION IF AVAILABLE. EXTENTS OF UNDERGROUND STRUCTURES ARE ESTIMATED UPON UTILITY ATLAS INFORMATION. EXISTING AND PROPOSED SEWER IS SHOWN BASED UPON SURVEY DATA, ATLAS INFORMATION AND THE PROPOSED PLANS.



5220 + 00.00

5220 + 50.00

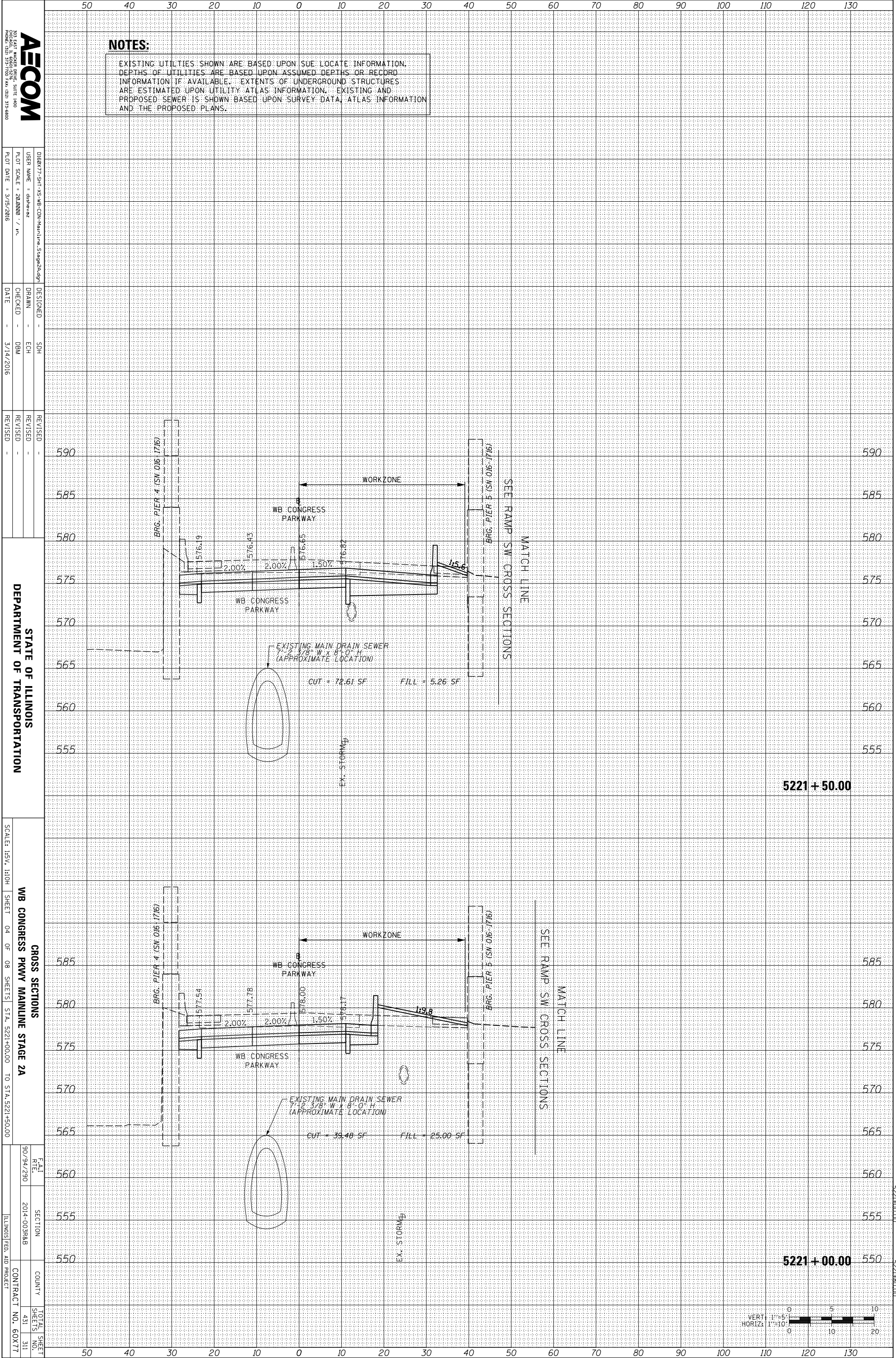
5220+50.00

5220+50.00

ORIGINAL SURVEY	SURVEYED	BY	DATE
NOTE BOOK	PLOTTED		
	TEMPLATE		
	AREAS		
	CHECKED		
NO.			

FINAL SURVEY	SURVEYED	BY	DATE
NOTE BOOK	PLOTTED		
	TEMPLATE		
	AREAS		
	CHECKED		
NO.			

FILE PATH = \\uschg\fs001\prod\Projects\60288727\000_CAD\006_Roadway\Printing\60X77\2016-03-14-60X77-FINAL_PLOT\0160X77-SHT-XS-WB-CO-Mainline.Stage2A.dgn



NOTES:
 EXISTING UTILITIES SHOWN ARE BASED UPON SUE LOCATE INFORMATION. DEPTHS OF UTILITIES ARE BASED UPON ASSUMED DEPTHS OR RECORD INFORMATION IF AVAILABLE. EXTENTS OF UNDERGROUND STRUCTURES ARE ESTIMATED UPON UTILITY ATLAS INFORMATION. EXISTING AND PROPOSED SEWER IS SHOWN BASED UPON SURVEY DATA, ATLAS INFORMATION AND THE PROPOSED PLANS.

AECOM
 200 EAST WISCONSIN AVENUE, SUITE 1400
 PRODUCE, ILLINOIS 61320-3170
 PHONE: (312) 371-7000 FAX: (312) 371-6800

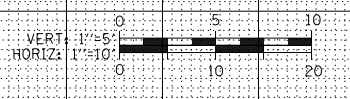
DESIGNED	SDH
DRAWN	ECH
CHECKED	DBM
DATE	3/14/2016

REVISION	
REVISION	
REVISION	
REVISION	

STATE OF ILLINOIS
 DEPARTMENT OF TRANSPORTATION

SCALE: 1/8" = 1'-0"
 SHEET 04 OF 08 SHEETS
 STA. 5221+00.00 TO STA. 5221+50.00

DATE	9/09/2010
SECTION	2014-003R&B
COUNTY	ILLINOIS FED. AID PROJECT
TOTAL SHEETS	431
SHEETS NO.	311
CONTRACT NO.	60X77



ORIGINAL SURVEY	SURVEYED	BY	DATE
NOTE BOOK	PLOTTED		
	TEMPLATE		
	AREAS		
	CHECKED		
NO.			

FINAL SURVEY	SURVEYED	BY	DATE
NOTE BOOK	PLOTTED		
	TEMPLATE		
	AREAS		
	CHECKED		
NO.			

FILE PATH = \\uscgf\001\prod\Projects\60288727\000_CAD\006_Roadway\Printing\60X77\2016-03-14-60X77-FINAL_PLOT\0160X77-SHT-XS-WB-CON-Mainline.Stage2A.dgn

AECOM
 200 EAST WISCONSIN AVENUE, SUITE 1400
 CHICAGO, ILLINOIS 60601
 PHONE: (312) 515-7000 FAX: (312) 515-6800

DESIGNED - SDH
 DRAWN - ECH
 CHECKED - DBM
 DATE - 3/14/2016

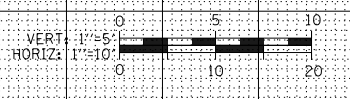
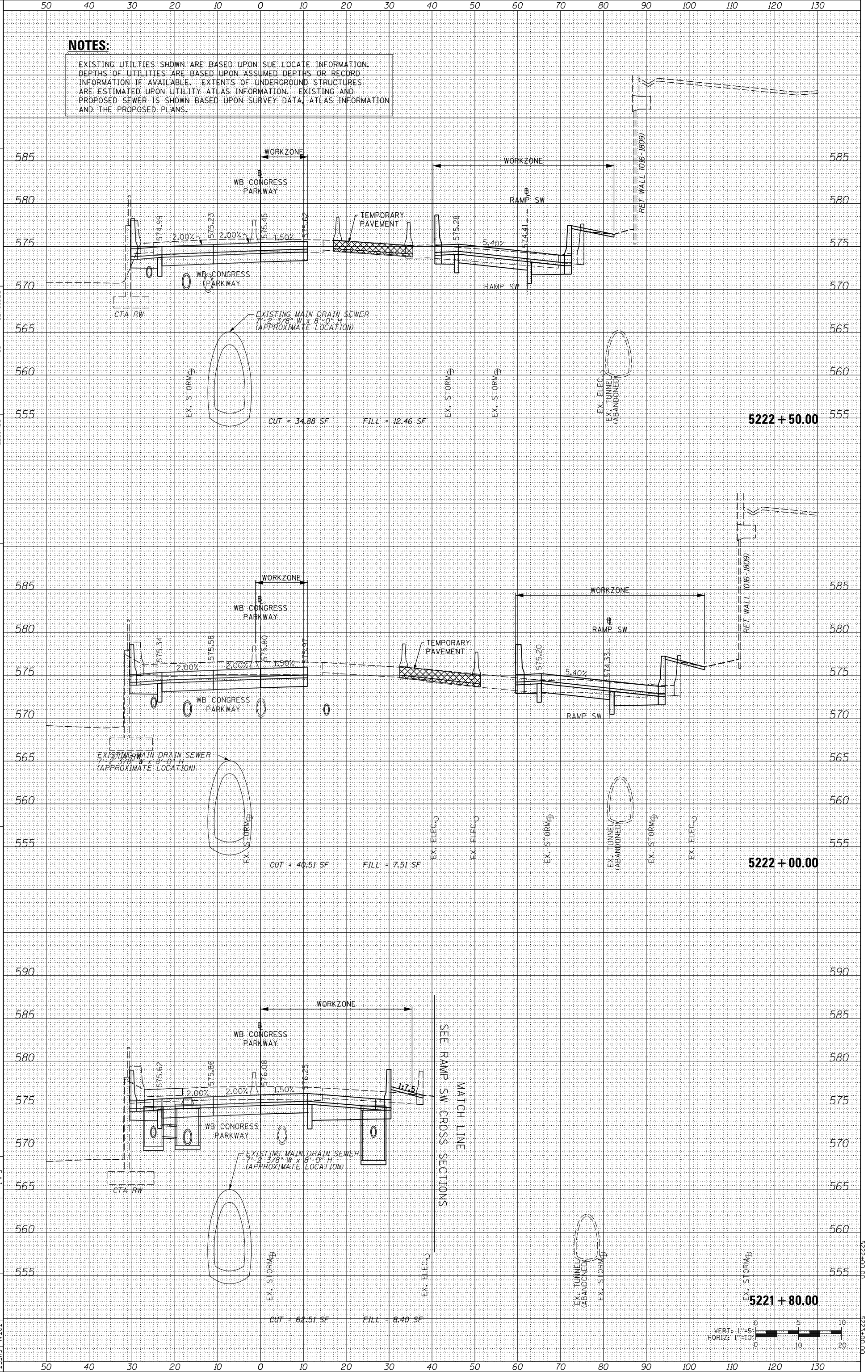
REVISIONS
 REVISION NO. DESCRIPTION DATE

STATE OF ILLINOIS
 DEPARTMENT OF TRANSPORTATION

SCALE: HORIZ. 1"=10'
 SHEET 05 OF 08 SHEETS STA. 5221+80.00 TO STA. 5222+50.00

WB CONGRESS PKWY MAINLINE STAGE 2A
 CROSS SECTIONS
 TOTAL SHEET NO. 431
 SHEETS IN THIS SET 312
 COUNTY ILLINOIS
 CONTRACT NO. 60X77

NOTES:
 EXISTING UTILITIES SHOWN ARE BASED UPON SUE LOCATE INFORMATION. DEPTHS OF UTILITIES ARE BASED UPON ASSUMED DEPTHS OR RECORD INFORMATION IF AVAILABLE. EXTENTS OF UNDERGROUND STRUCTURES ARE ESTIMATED UPON UTILITY ATLAS INFORMATION. EXISTING AND PROPOSED SEWER IS SHOWN BASED UPON SURVEY DATA, ATLAS INFORMATION AND THE PROPOSED PLANS.



ORIGINAL SURVEY	SURVEYED _____	BY _____	DATE _____
NOTE BOOK	PLOTTED _____		
	TEMPLATE _____		
	AREAS _____		
	CHECKED _____		
NO.			

FINAL SURVEY	SURVEYED _____	BY _____	DATE _____
NOTE BOOK	PLOTTED _____		
	TEMPLATE _____		
	AREAS _____		
	CHECKED _____		
NO.			

FILE PATH = \\uschg\fs001\prod\Projects\60288727\000_CAD\006_Roadway\Printing\60X77\2016-03-14-60X77-FINAL_PLOT\0160X77-SHT-XS-WB-CON-Mainline_Stage2A.dgn

AECOM
 200 EAST WISCONSIN AVENUE, SUITE 1400
 CHICAGO, IL 60601
 PHONE: (312) 517-7000 FAX: (312) 517-6800

DESIGNED - SDH
 DRAWN - ECH
 CHECKED - DBM
 DATE - 3/14/2016

REVISIONS
 REVISION NO. | DESCRIPTION | DATE

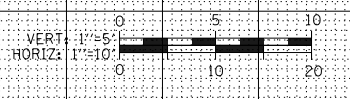
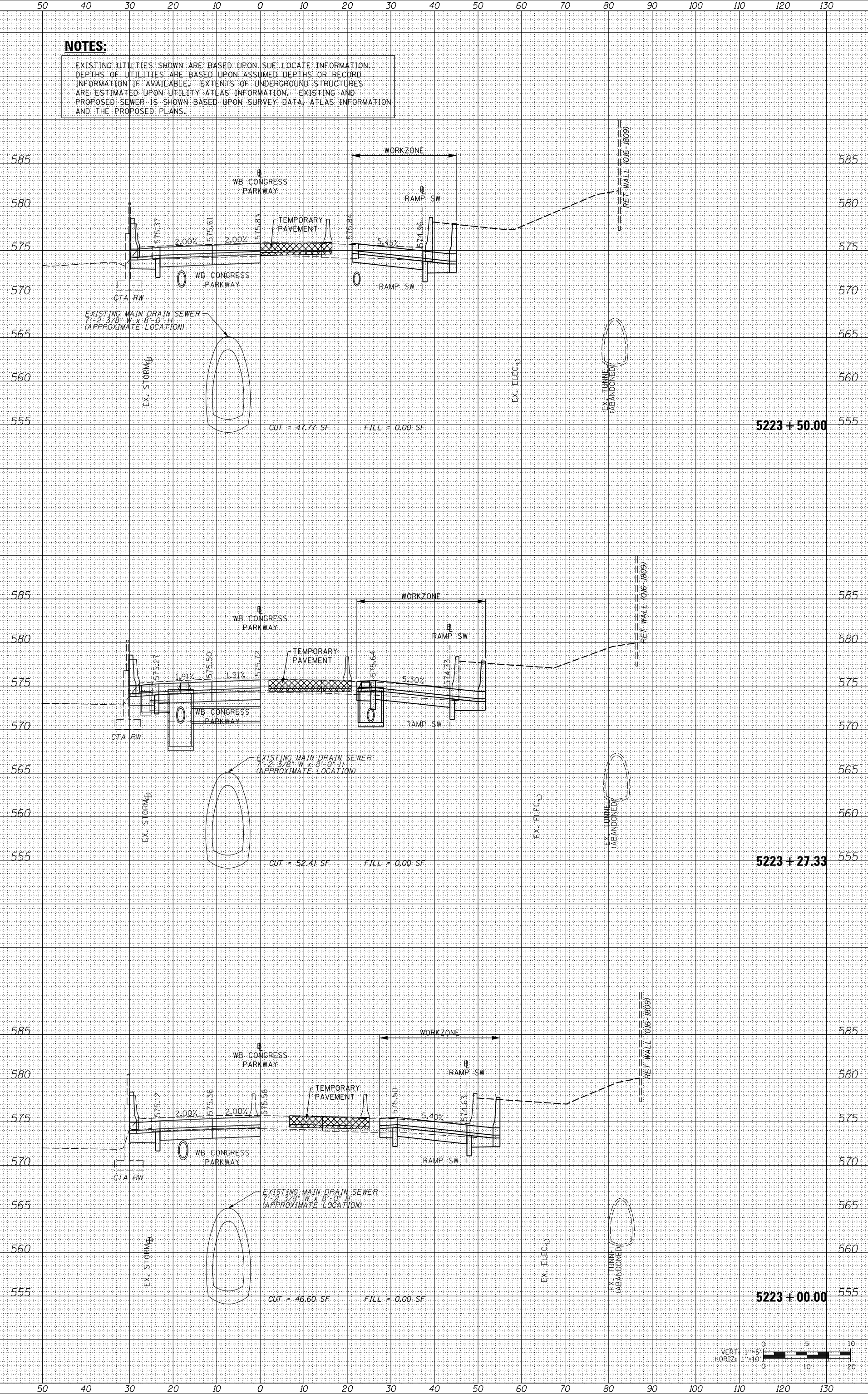
STATE OF ILLINOIS
 DEPARTMENT OF TRANSPORTATION

SCALE: 1/4" = 1'-0"

WB CONGRESS PKWY MAINLINE STAGE 2A

CROSS SECTIONS
 SHEET 06 OF 08 SHEETS STA. 5223+00.00 TO STA. 5223+50.00

NOTES:
 EXISTING UTILITIES SHOWN ARE BASED UPON SUE LOCATE INFORMATION. DEPTHS OF UTILITIES ARE BASED UPON ASSUMED DEPTHS OR RECORD INFORMATION IF AVAILABLE. EXTENTS OF UNDERGROUND STRUCTURES ARE ESTIMATED UPON UTILITY ATLAS INFORMATION. EXISTING AND PROPOSED SEWER IS SHOWN BASED UPON SURVEY DATA, ATLAS INFORMATION AND THE PROPOSED PLANS.



5223+00.00

ORIGINAL SURVEY	SURVEYED	BY	DATE
NOTE BOOK	PLOTTED		
	TEMPLATE		
	AREAS		
	CHECKED		

FINAL SURVEY	SURVEYED	BY	DATE
NOTE BOOK	PLOTTED		
	TEMPLATE		
	AREAS		
	CHECKED		

FILE PATH = \\uschg\fs001\prod\Projects\60288727\000_CAD\006_Roadway\Printing\60X77\2016-03-14-60X77-FINAL_PLOT\0160X77-SHT-XS-WB-CO-Mainline.Stage2A.dgn

AECOM
 200 EAST WISCONSIN AVENUE, SUITE 1400
 CHICAGO, IL 60601
 PHONE: (312) 517-7000 FAX: (312) 517-6800

DESIGNED - SDH
 DRAWN - ECH
 CHECKED - DBM
 DATE - 3/14/2016

REVISIONS
 REVISION NO. DATE DESCRIPTION

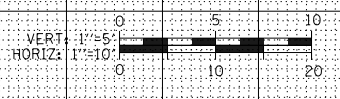
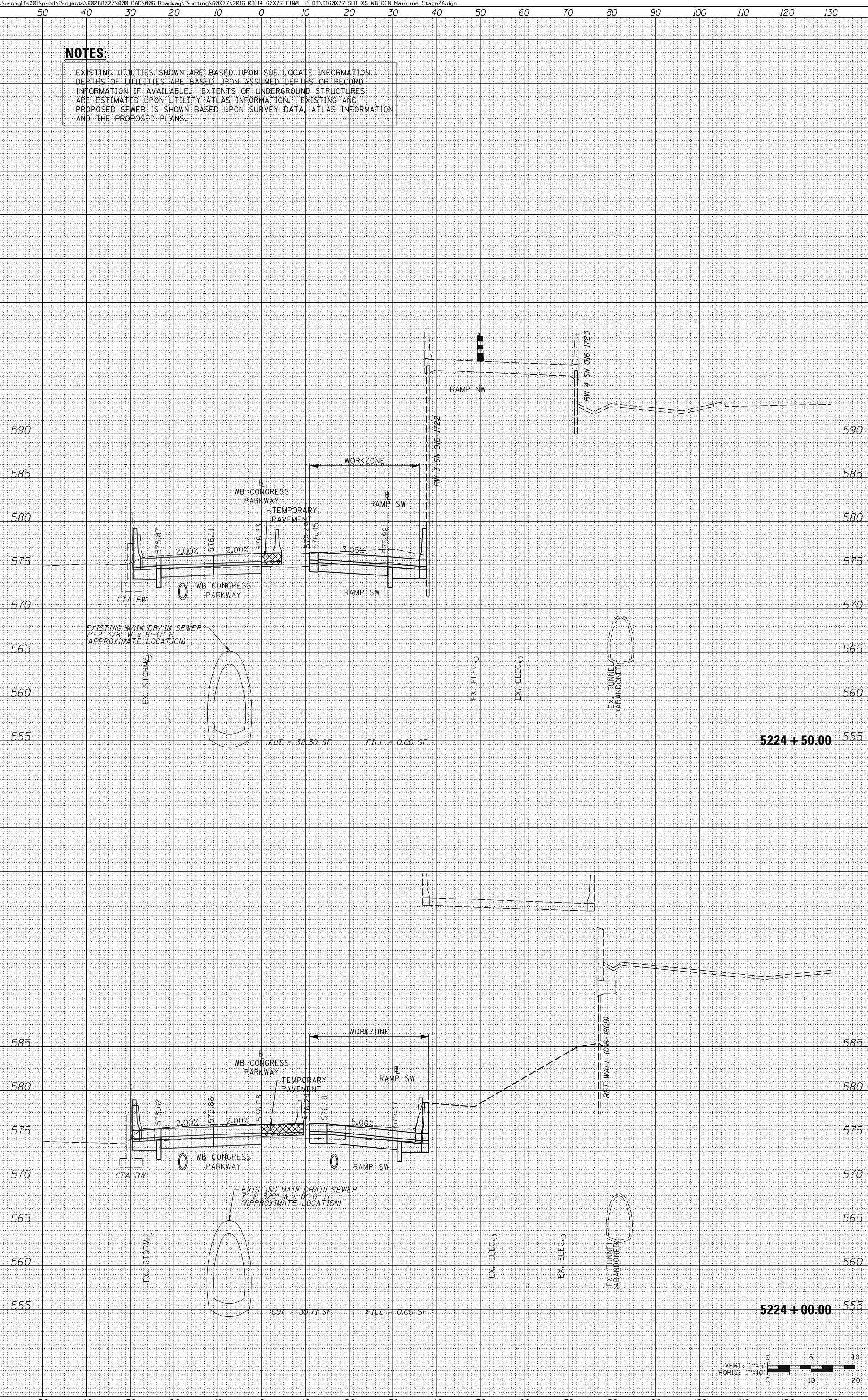
STATE OF ILLINOIS
 DEPARTMENT OF TRANSPORTATION

CROSS SECTIONS
 WB CONGRESS PKWY MAINLINE STAGE 2A
 SCALE: 1/8" = 1'-0"
 SHEET 07 OF 08 SHEETS STA. 5224+00.00 TO STA. 5225+00.00

DATE: 9/09/2010
 SECTION: 2014-003RAB
 COUNTY: ILLINOIS
 CONTRACT NO.: 60X77

NOTES:

EXISTING UTILITIES SHOWN ARE BASED UPON SUE LOCATE INFORMATION. DEPTHS OF UTILITIES ARE BASED UPON ASSUMED DEPTHS OR RECORD INFORMATION IF AVAILABLE. EXTENTS OF UNDERGROUND STRUCTURES ARE ESTIMATED UPON UTILITY ATLAS INFORMATION. EXISTING AND PROPOSED SEWER IS SHOWN BASED UPON SURVEY DATA, ATLAS INFORMATION AND THE PROPOSED PLANS.



5224+50.00

ORIGINAL SURVEY	SURVEYED	BY	DATE
NOTE BOOK	PLOTTED		
	TEMPLATE		
	AREAS		
	CHECKED		

FINAL SURVEY	SURVEYED	BY	DATE
NOTE BOOK	PLOTTED		
	TEMPLATE		
	AREAS		
	CHECKED		

FILE PATH = \\uschg\fs001\prod\Projects\60288727\000_CAD\006_Roadway\Printing\60X77\2016-03-14-60X77-FINAL_PLOT\0160X77-SHT-XS-WB-CON-Mainline.Stage2A.dgn

AECOM
 200 EAST WISCONSIN AVENUE, SUITE 1400
 PROVEEN, ILLINOIS 61370
 PHONE: (815) 315-7000 FAX: (815) 315-6800

DESIGNED - SDH
 DRAWN - ECH
 CHECKED - DBM
 DATE - 3/14/2016

REVISIONS
 REVISION NO. | DATE | DESCRIPTION

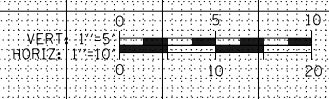
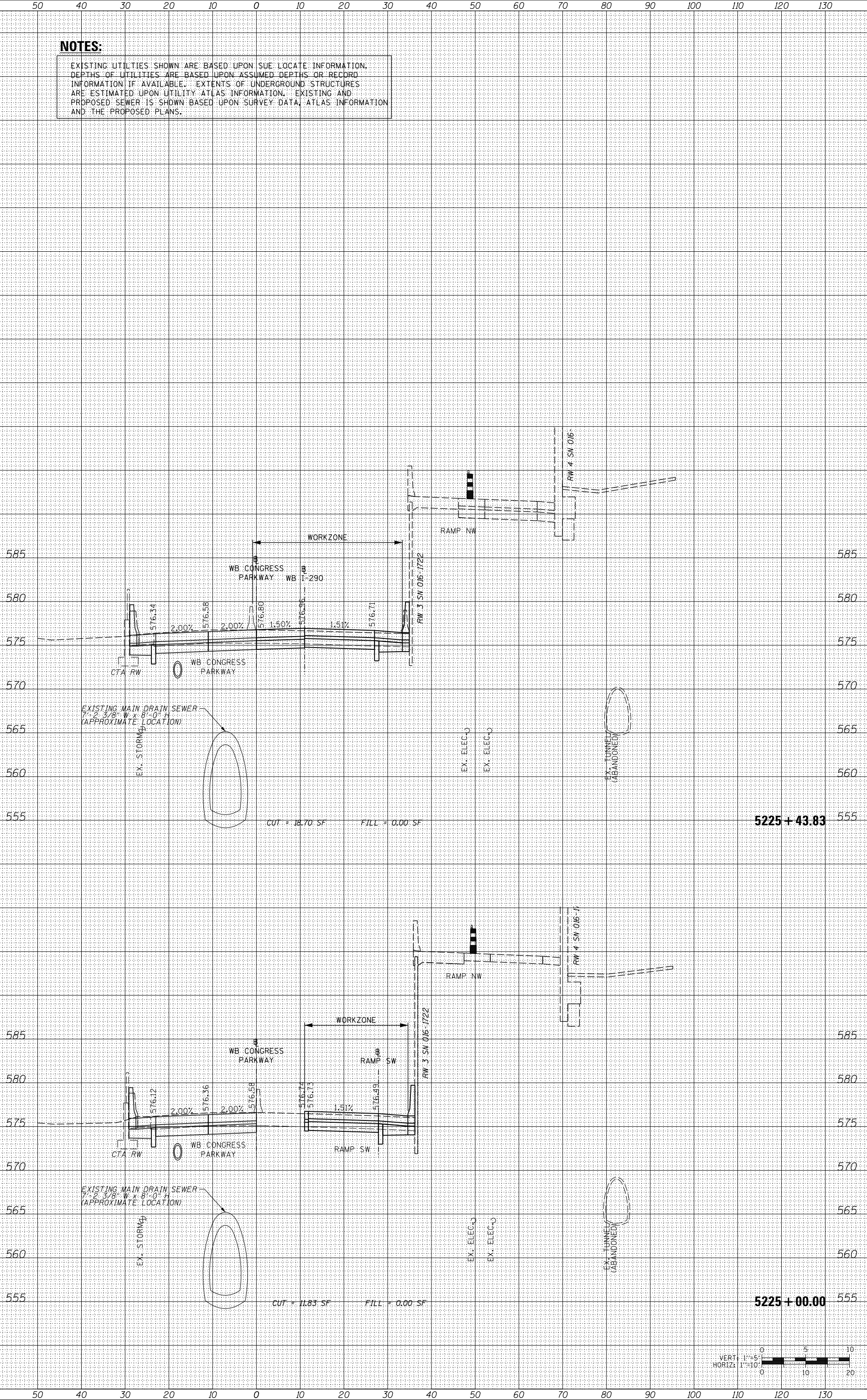
STATE OF ILLINOIS
 DEPARTMENT OF TRANSPORTATION

CROSS SECTIONS
 WB CONGRESS PKWY MAINLINE STAGE 2A
 SCALE: 1/4" = 1'-0"
 SHEET 08 OF 08 SHEETS STA. 5225+43.83 TO STA. 5225+43.83

SECTION NO. 2014-00388B
 COUNTY ILLINOIS
 CONTRACT NO. 60X77
 TOTAL SHEETS 431
 SHEETS NO. 315

NOTES:

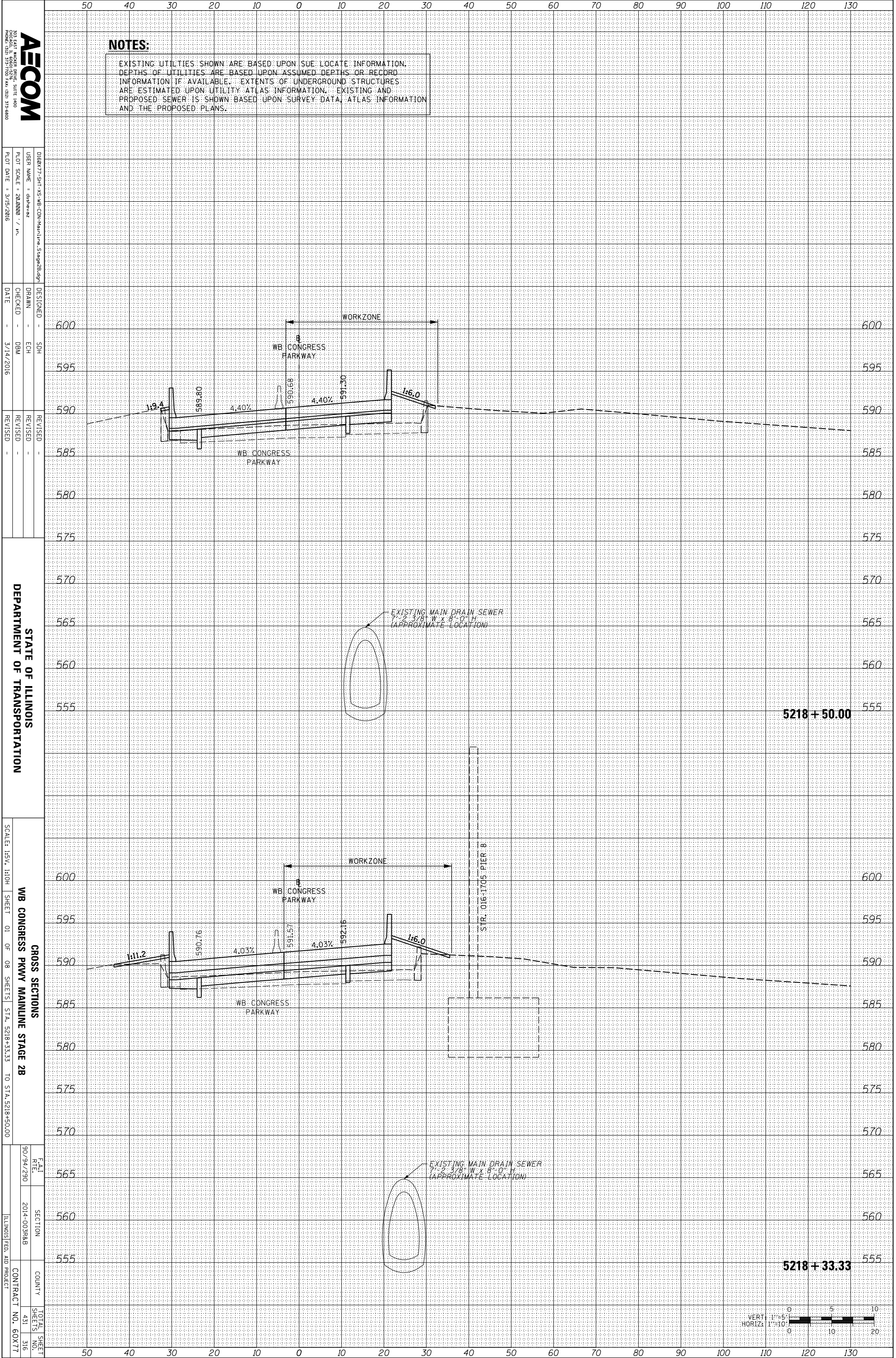
EXISTING UTILITIES SHOWN ARE BASED UPON SUE LOCATE INFORMATION. DEPTHS OF UTILITIES ARE BASED UPON ASSUMED DEPTHS OR RECORD INFORMATION IF AVAILABLE. EXTENTS OF UNDERGROUND STRUCTURES ARE ESTIMATED UPON UTILITY ATLAS INFORMATION. EXISTING AND PROPOSED SEWER IS SHOWN BASED UPON SURVEY DATA, ATLAS INFORMATION AND THE PROPOSED PLANS.



ORIGINAL SURVEY	SURVEYED	BY	DATE
NOTE BOOK	PLOTTED		
	TEMPLATE		
	AREAS		
	CHECKED		

FINAL SURVEY	SURVEYED	BY	DATE
NOTE BOOK	PLOTTED		
	TEMPLATE		
	AREAS		
	CHECKED		

FILE PATH = \\uschg\fs001\prod\Projects\60288727\000_CAD\006_Roadway\Printing\60X77\2016-03-14-60X77-FINAL_PLOT\0160X77-SHT-XS-WB-CON-Mainline_Stage2B.dgn



NOTES:

EXISTING UTILITIES SHOWN ARE BASED UPON SUE LOCATE INFORMATION. DEPTHS OF UTILITIES ARE BASED UPON ASSUMED DEPTHS OR RECORD INFORMATION IF AVAILABLE. EXTENTS OF UNDERGROUND STRUCTURES ARE ESTIMATED UPON UTILITY ATLAS INFORMATION. EXISTING AND PROPOSED SEWER IS SHOWN BASED UPON SURVEY DATA, ATLAS INFORMATION AND THE PROPOSED PLANS.

AECOM
 200 EAST WISCONSIN AVENUE, SUITE 1400
 CHICAGO, ILLINOIS 60601
 PHONE: (312) 517-7000 FAX: (312) 517-6800

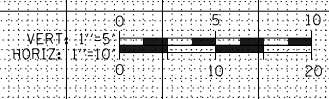
DESIGNED - SDH
 DRAWN - ECH
 CHECKED - DBM
 DATE - 3/14/2016

REVISIONS
 REVISION NO. DATE DESCRIPTION

STATE OF ILLINOIS
 DEPARTMENT OF TRANSPORTATION

CROSS SECTIONS
 WB CONGRESS PKWY MAINLINE STAGE 2B
 SCALE: 1/8" = 1'-0"
 SHEET 01 OF 08 SHEETS STA. 5218+33.33 TO STA. 5218+50.00

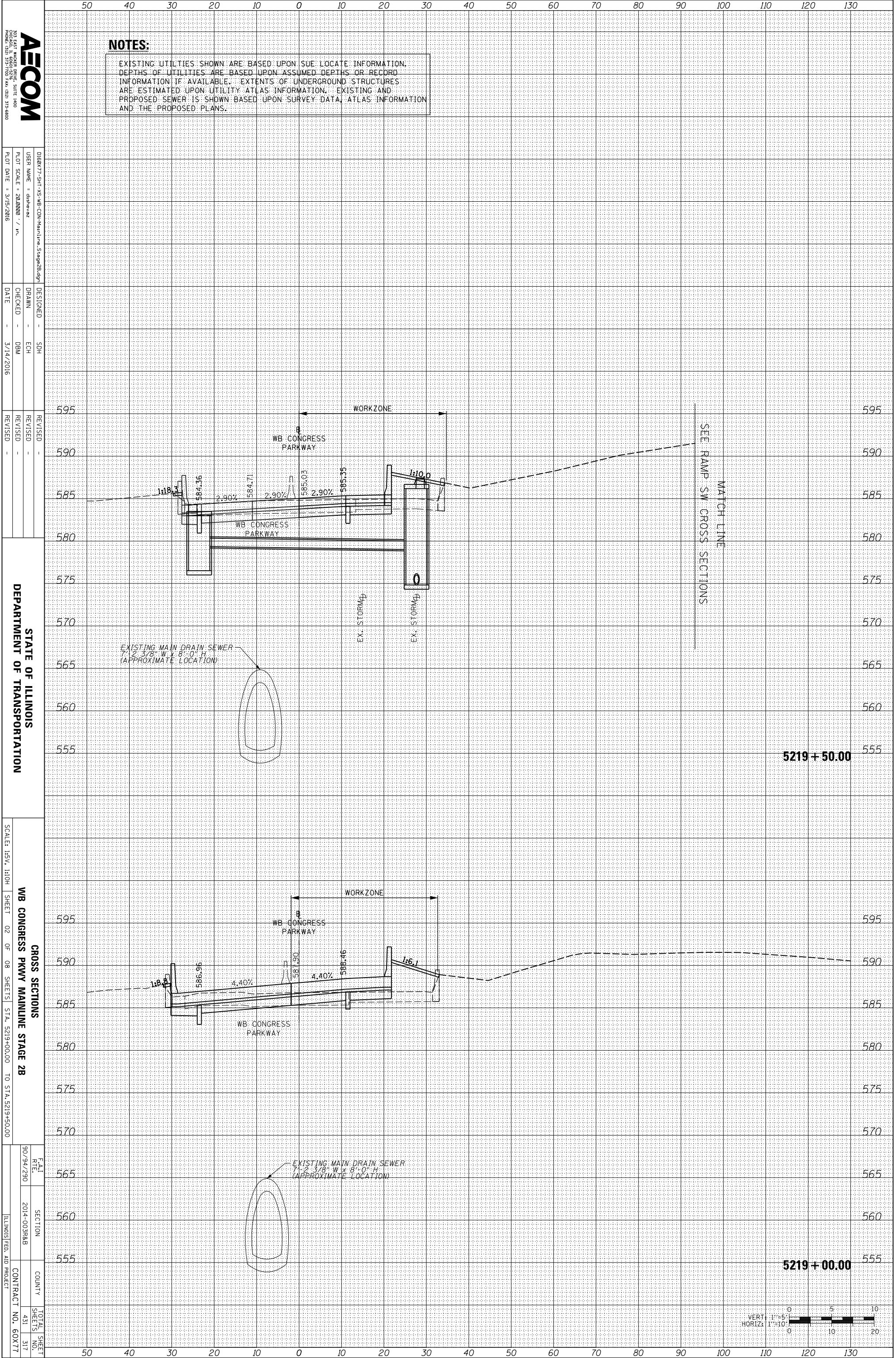
DATE: 9/09/2010
 SECTION: 2014-003RAB
 COUNTY: ILLINOIS
 CONTRACT NO.: 60X77



ORIGINAL SURVEY	SURVEYED _____	BY _____	DATE _____
NOTE BOOK	PLOTTED _____		
	TEMPLATE _____		
	AREAS _____		
	AREAS CHECKED _____		
NO.			

FINAL SURVEY	SURVEYED _____	BY _____	DATE _____
NOTE BOOK	PLOTTED _____		
	TEMPLATE _____		
	AREAS _____		
	AREAS CHECKED _____		
NO.			

FILE PATH = \\uschg\fs001\prod\Projects\60288727\000_CAD\006_Roadway\Printing\60X77\2016-03-14-60X77-FINAL_PLOT\0160X77-SHT-XS-WB-CO-Mainline.Stage2B.dgn



NOTES:
 EXISTING UTILITIES SHOWN ARE BASED UPON SUE LOCATE INFORMATION. DEPTHS OF UTILITIES ARE BASED UPON ASSUMED DEPTHS OR RECORD INFORMATION IF AVAILABLE. EXTENTS OF UNDERGROUND STRUCTURES ARE ESTIMATED UPON UTILITY ATLAS INFORMATION. EXISTING AND PROPOSED SEWER IS SHOWN BASED UPON SURVEY DATA, ATLAS INFORMATION AND THE PROPOSED PLANS.



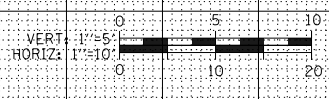
0160X77-SHT-XS-WB-CO-Mainline.Stage2B.dgn
 USER NAME = dshenez
 PLOT SCALE = 20.0000 / in.
 PLOT DATE = 3/15/2016

DESIGNED - SDH
 DRAWN - ECH
 CHECKED - DBM
 DATE - 3/14/2016

REVISIONS
 REVISION NO. DATE BY

STATE OF ILLINOIS
 DEPARTMENT OF TRANSPORTATION
 CROSS SECTIONS
 WB CONGRESS PKWY MAINLINE STAGE 2B
 SCALE: 1/8" = 1'-0"
 SHEET 02 OF 08 SHEETS STA. 5219+00.00 TO STA. 5219+50.00

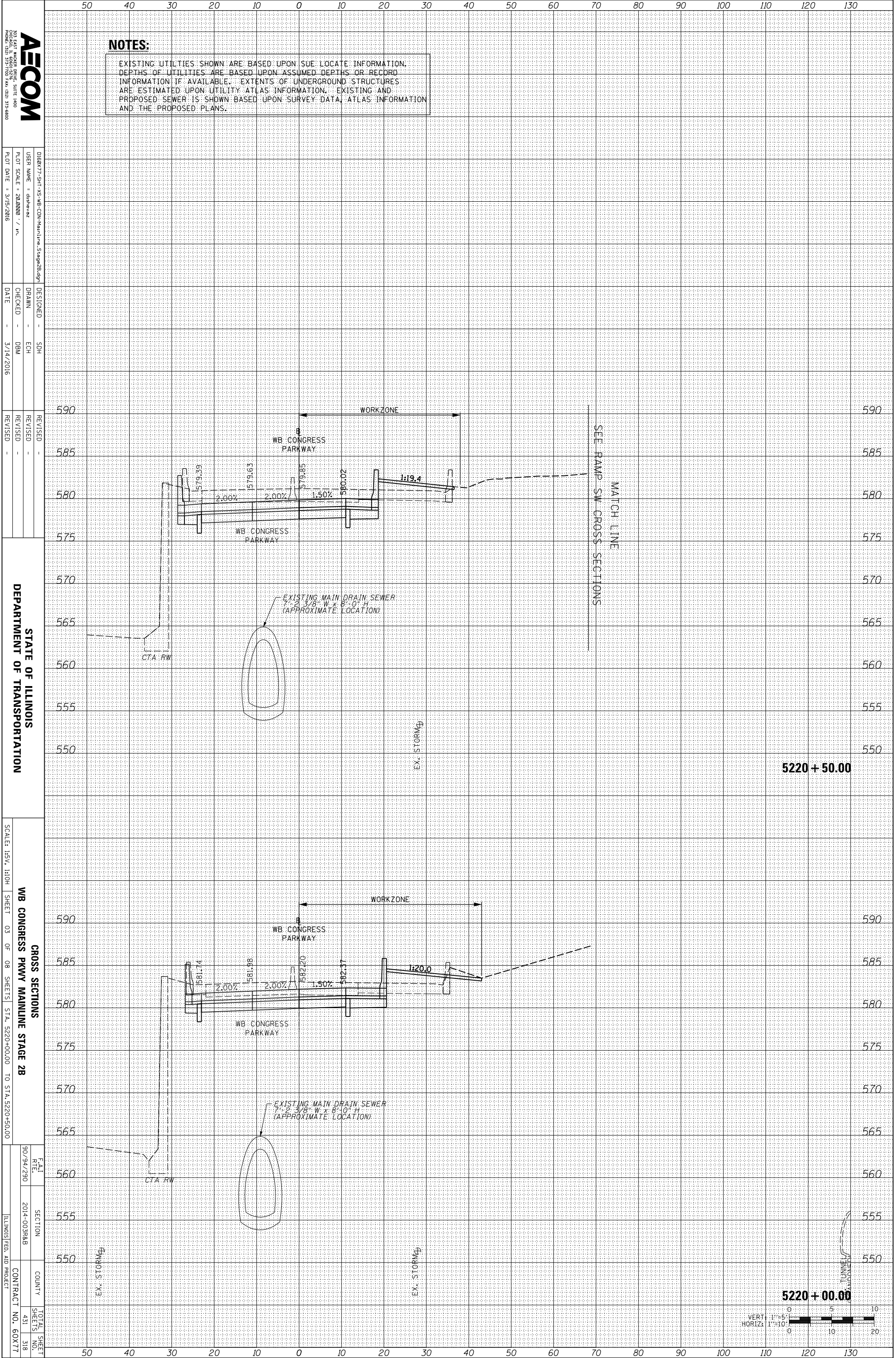
FILE NO. 90/94/290
 SECTION 2014-003R8B
 COUNTY ILLINOIS FED. AID PROJECT
 TOTAL SHEET NO. 431
 SHEETS NO. 317
 CONTRACT NO. 60X77



ORIGINAL SURVEY	SURVEYED	BY	DATE
NOTE BOOK	PLOTTED		
	TEMPLATE		
	AREAS		
	CHECKED		

FINAL SURVEY	SURVEYED	BY	DATE
NOTE BOOK	PLOTTED		
	TEMPLATE		
	AREAS		
	CHECKED		

FILE PATH = \\uschg\fs001\prod\Projects\60288727\000_CAD\006_Roadway\Printing\60X77\2016-03-14-60X77-FINAL_PLOT\0160X77-SHT-XS-WB-CO-Mainline.Stage2B.dgn



NOTES:

EXISTING UTILITIES SHOWN ARE BASED UPON SUE LOCATE INFORMATION. DEPTHS OF UTILITIES ARE BASED UPON ASSUMED DEPTHS OR RECORD INFORMATION IF AVAILABLE. EXTENTS OF UNDERGROUND STRUCTURES ARE ESTIMATED UPON UTILITY ATLAS INFORMATION. EXISTING AND PROPOSED SEWER IS SHOWN BASED UPON SURVEY DATA, ATLAS INFORMATION AND THE PROPOSED PLANS.

AECOM
 200 EAST WISCONSIN AVENUE, SUITE 4000
 CHICAGO, IL 60601-3000
 PHONE: (312) 517-7000 FAX: (312) 517-6800

DESIGNED - SDH
 DRAWN - ECH
 CHECKED - DBM
 DATE - 3/14/2016

REVISIONS
 REVISION NO. DATE BY

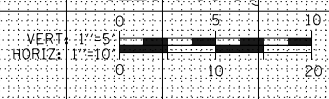
STATE OF ILLINOIS
 DEPARTMENT OF TRANSPORTATION

CROSS SECTIONS
 WB CONGRESS PKWY MAINLINE STAGE 2B
 SHEET 03 OF 08 SHEETS STA. 5220+00.00 TO STA. 5220+50.00

SCALE: 1/8" = 1'-0"
 TOTAL SHEET NO. 431
 SHEETS NO. 318
 CONTRACT NO. 60X77
 ILLINOIS FED. AID PROJECT

5220 + 50.00

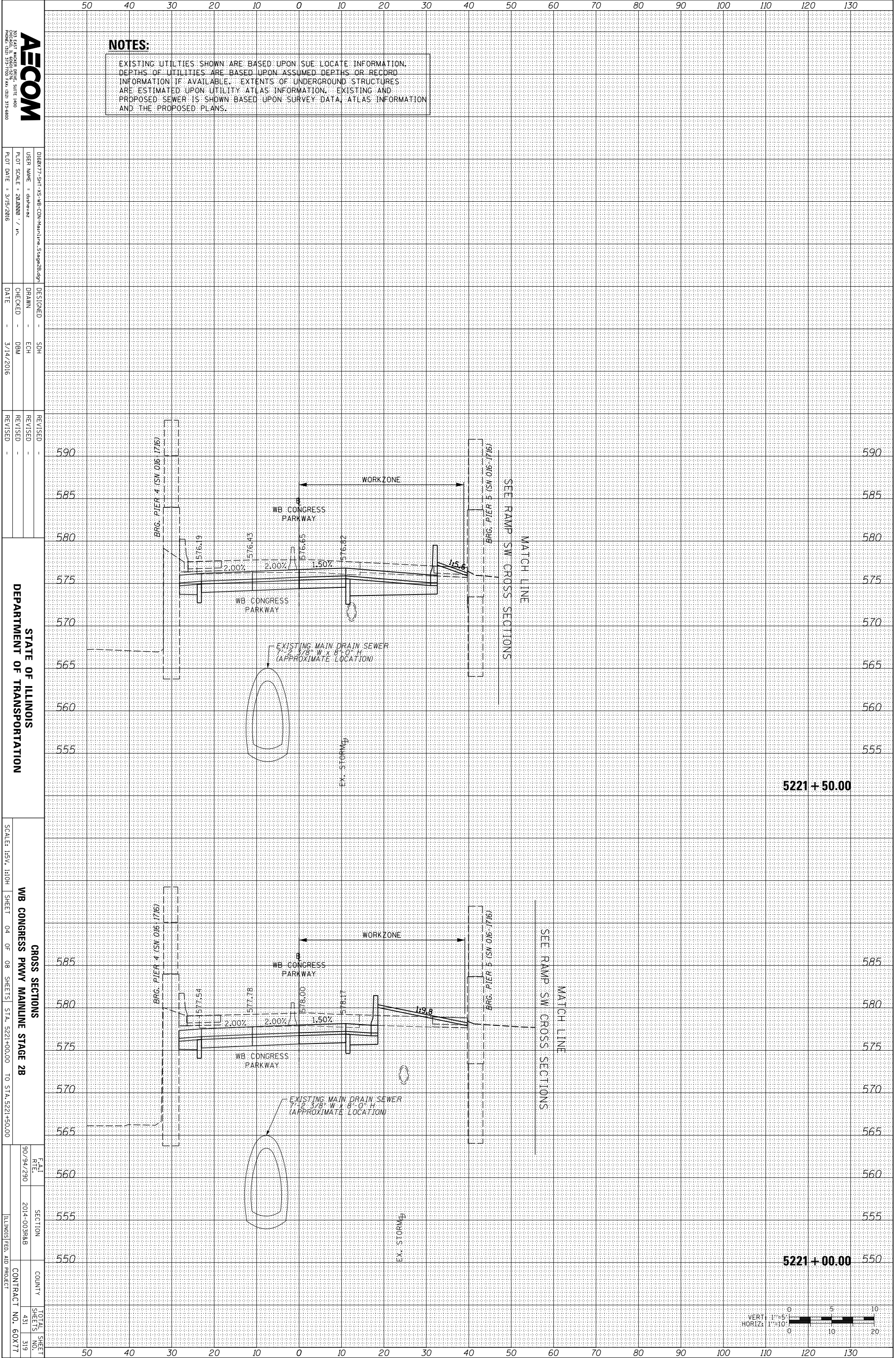
5220 + 00.00



ORIGINAL SURVEY	SURVEYED	BY	DATE
NOTE BOOK	PLOTTED		
	TEMPLATE		
	AREAS		
	CHECKED		

FINAL SURVEY	SURVEYED	BY	DATE
NOTE BOOK	PLOTTED		
	TEMPLATE		
	AREAS		
	CHECKED		

FILE PATH = \\uschg\fs001\prod\Projects\60288727\000_CAD\006_Roadway\Printing\60X77\2016-03-14-60X77-FINAL_PLOT\0160X77-SHT-XS-WB-CO-Mainline.Stage2B.dgn



NOTES:
 EXISTING UTILITIES SHOWN ARE BASED UPON SUE LOCATE INFORMATION. DEPTHS OF UTILITIES ARE BASED UPON ASSUMED DEPTHS OR RECORD INFORMATION IF AVAILABLE. EXTENTS OF UNDERGROUND STRUCTURES ARE ESTIMATED UPON UTILITY ATLAS INFORMATION. EXISTING AND PROPOSED SEWER IS SHOWN BASED UPON SURVEY DATA, ATLAS INFORMATION AND THE PROPOSED PLANS.

AECOM
 200 EAST WISCONSIN AVENUE, SUITE 1400
 PROVEEN, ILLINOIS 61370
 PHONE: (815) 315-7000 FAX: (815) 315-6800

DESIGNED - SDH
 DRAWN - ECH
 CHECKED - DBM
 DATE - 3/14/2016

REVISIONS
 REVISION NO. DATE DESCRIPTION

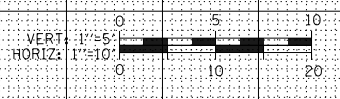
STATE OF ILLINOIS
 DEPARTMENT OF TRANSPORTATION

CROSS SECTIONS
 WB CONGRESS PKWY MAINLINE STAGE 2B
 SHEET 04 OF 08 SHEETS STA. 5221+00.00 TO STA. 5221+50.00

SCALE: 1/8" = 1'-0"
 SHEET 04 OF 08 SHEETS STA. 5221+00.00 TO STA. 5221+50.00

5221 + 50.00

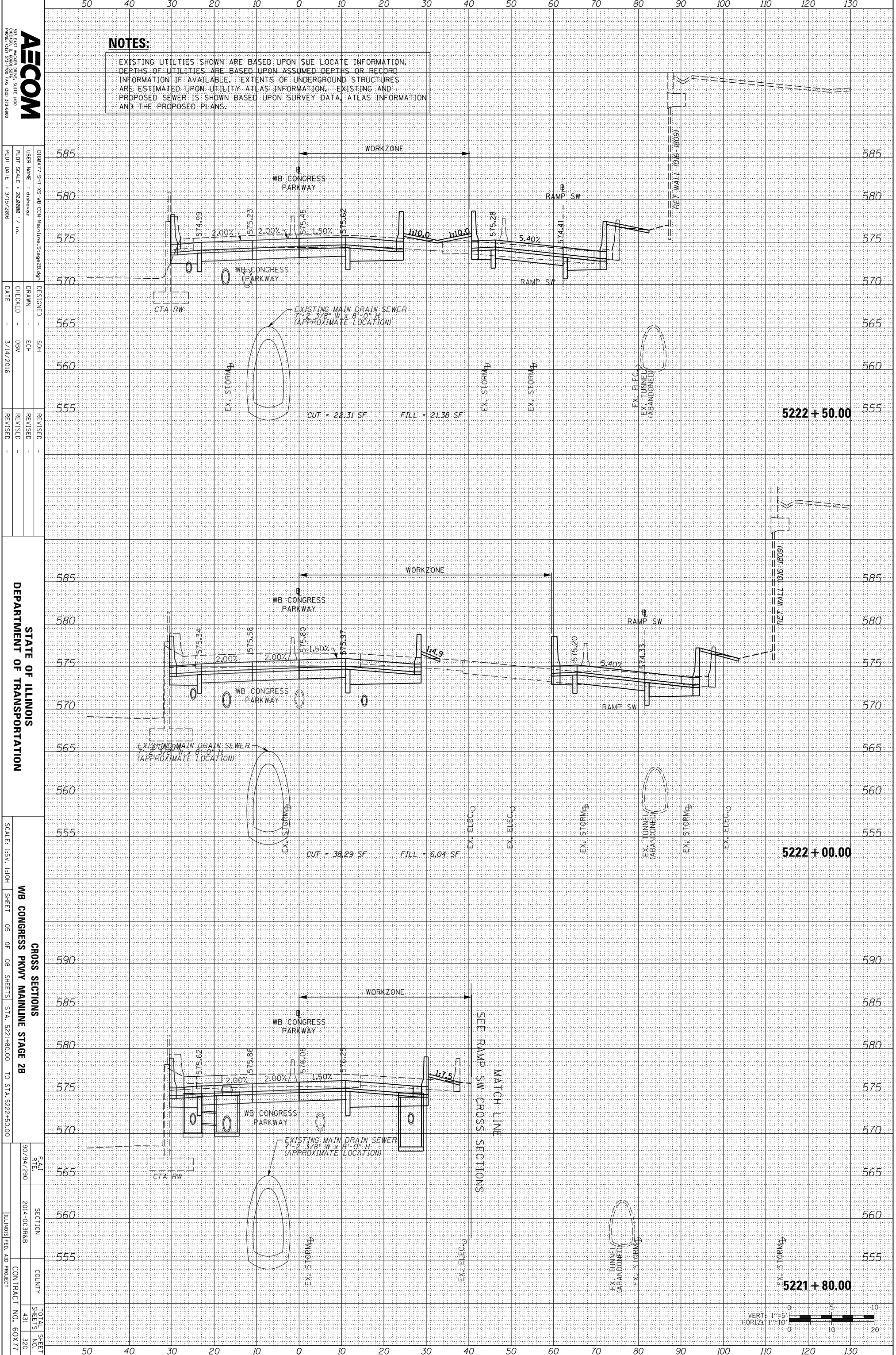
5221 + 00.00



ORIGINAL SURVEY	SURVEYED	BY	DATE
NOTE BOOK	PLOTTED		
	TEMPLATE		
	AREAS		
	CHECKED		

FINAL SURVEY	SURVEYED	BY	DATE
NOTE BOOK	PLOTTED		
	TEMPLATE		
	AREAS		
	CHECKED		

FILE PATH = \\uschg\fs001\prod\Projects\60288727\000_CAD\006_Roadway\Printing\60X77\2016-03-14\60X77-FINAL_PLOT\0160X77-SHT-XS-WB-CON-Mainline.Stage2B.dgn



NOTES:
 EXISTING UTILITIES SHOWN ARE BASED UPON SUE LOCATE INFORMATION. DEPTHS OF UTILITIES ARE BASED UPON ASSUMED DEPTHS OR RECORD INFORMATION IF AVAILABLE. EXTENTS OF UNDERGROUND STRUCTURES ARE ESTIMATED UPON UTILITY ATLAS INFORMATION. EXISTING AND PROPOSED SEWER IS SHOWN BASED UPON SURVEY DATA, ATLAS INFORMATION AND THE PROPOSED PLANS.

AECOM
 200 EAST WISCONSIN AVENUE, SUITE 1400
 CHICAGO, IL 60601-3000
 PHONE: (312) 575-7000 FAX: (312) 575-6800

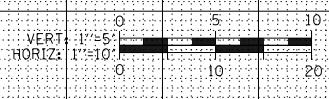
DESIGNED - SDH
 DRAWN - ECH
 CHECKED - DBM
 DATE - 3/14/2016

REVISIONS
 REVISION NO. DATE DESCRIPTION

STATE OF ILLINOIS
 DEPARTMENT OF TRANSPORTATION

SCALE: H&V: 1"=10'
 SHEET 05 OF 08 SHEETS STA. 5221+80.00 TO STA. 5222+50.00
 WB CONGRESS PKWY MAINLINE STAGE 2B

CROSS SECTIONS
 TOTAL SHEET NO. 431
 SHEETS NO. 320
 COUNTY
 CONTRACT NO. 60X77
 ILLINOIS FED. AID PROJECT



ORIGINAL SURVEY	SURVEYED	BY	DATE
NOTE BOOK	PLOTTED		
	TEMPLATE		
	AREAS		
	CHECKED		
NO.			

FINAL SURVEY	SURVEYED	BY	DATE
NOTE BOOK	PLOTTED		
	TEMPLATE		
	AREAS		
	CHECKED		
NO.			

FILE PATH = \\uschg\fa001\proj\Projects\60288727\000_CAD\006_Roadway\Printing\60X77\2016-03-14-60X77-FINAL_PLOT\0160X77-SHT-XS-WB-CON-Mainline.Stage2B.dgn

AECOM
 200 EAST WISCONSIN AVENUE, SUITE 1400
 CHICAGO, ILLINOIS 60601
 PHONE: (312) 517-7000 FAX: (312) 517-6800

DESIGNED - SDH
 DRAWN - ECH
 CHECKED - DBM
 DATE - 3/14/2016

REVISIONS
 REVISION NO. | DATE | DESCRIPTION

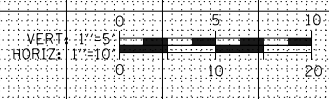
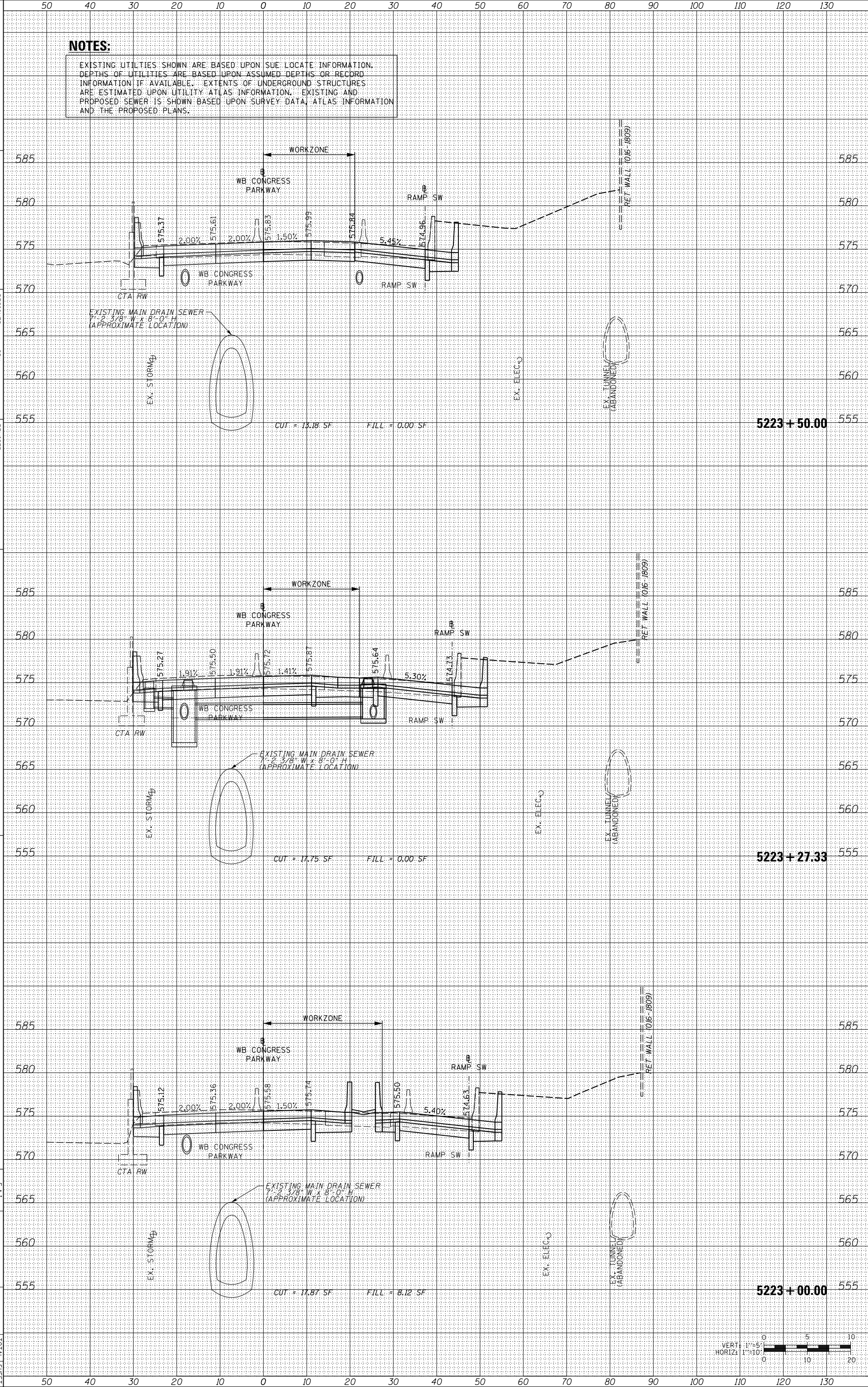
STATE OF ILLINOIS
 DEPARTMENT OF TRANSPORTATION

SCALE: 1/4" = 1'-0"

WB CONGRESS PKWY MAINLINE STAGE 2B

CROSS SECTIONS
 SHEET 06 OF 08 SHEETS STA. 5223+00.00 TO STA. 5223+50.00

NOTES:
 EXISTING UTILITIES SHOWN ARE BASED UPON SUE LOCATE INFORMATION. DEPTHS OF UTILITIES ARE BASED UPON ASSUMED DEPTHS OR RECORD INFORMATION IF AVAILABLE. EXTENTS OF UNDERGROUND STRUCTURES ARE ESTIMATED UPON UTILITY ATLAS INFORMATION. EXISTING AND PROPOSED SEWER IS SHOWN BASED UPON SURVEY DATA, ATLAS INFORMATION AND THE PROPOSED PLANS.



TOTAL SHEET NO. 431 OF 431 SHEETS

ORIGINAL SURVEY	SURVEYED	BY	DATE
NOTE BOOK	PLOTTED		
	TEMPLATE		
	AREAS		
	CHECKED		
NO.			

FINAL SURVEY	SURVEYED	BY	DATE
NOTE BOOK	PLOTTED		
	TEMPLATE		
	AREAS		
	CHECKED		
NO.			

FILE PATH = \\uschg\fs001\prod\Projects\60288727\000_CAD\006_Roadway\Printing\60X77\2016-03-14-60X77-FINAL_PLOT\0160X77-SHT-XS-WB-CO-Mainline.Stage2B.dgn

NOTES:

EXISTING UTILITIES SHOWN ARE BASED UPON SUE LOCATE INFORMATION. DEPTHS OF UTILITIES ARE BASED UPON ASSUMED DEPTHS OR RECORD INFORMATION IF AVAILABLE. EXTENTS OF UNDERGROUND STRUCTURES ARE ESTIMATED UPON UTILITY ATLAS INFORMATION. EXISTING AND PROPOSED SEWER IS SHOWN BASED UPON SURVEY DATA, ATLAS INFORMATION AND THE PROPOSED PLANS.

AECOM
 200 EAST WISCONSIN AVENUE, SUITE 1400
 CHICAGO, IL 60601
 PHONE: (312) 515-7000 FAX: (312) 515-6800

0160X77-SHT-XS-WB-CO-Mainline.Stage2B.dgn
 USER NAME = dsheneaz
 PLOT SCALE = 20.0000 / in.
 PLOT DATE = 3/15/2016

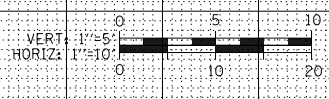
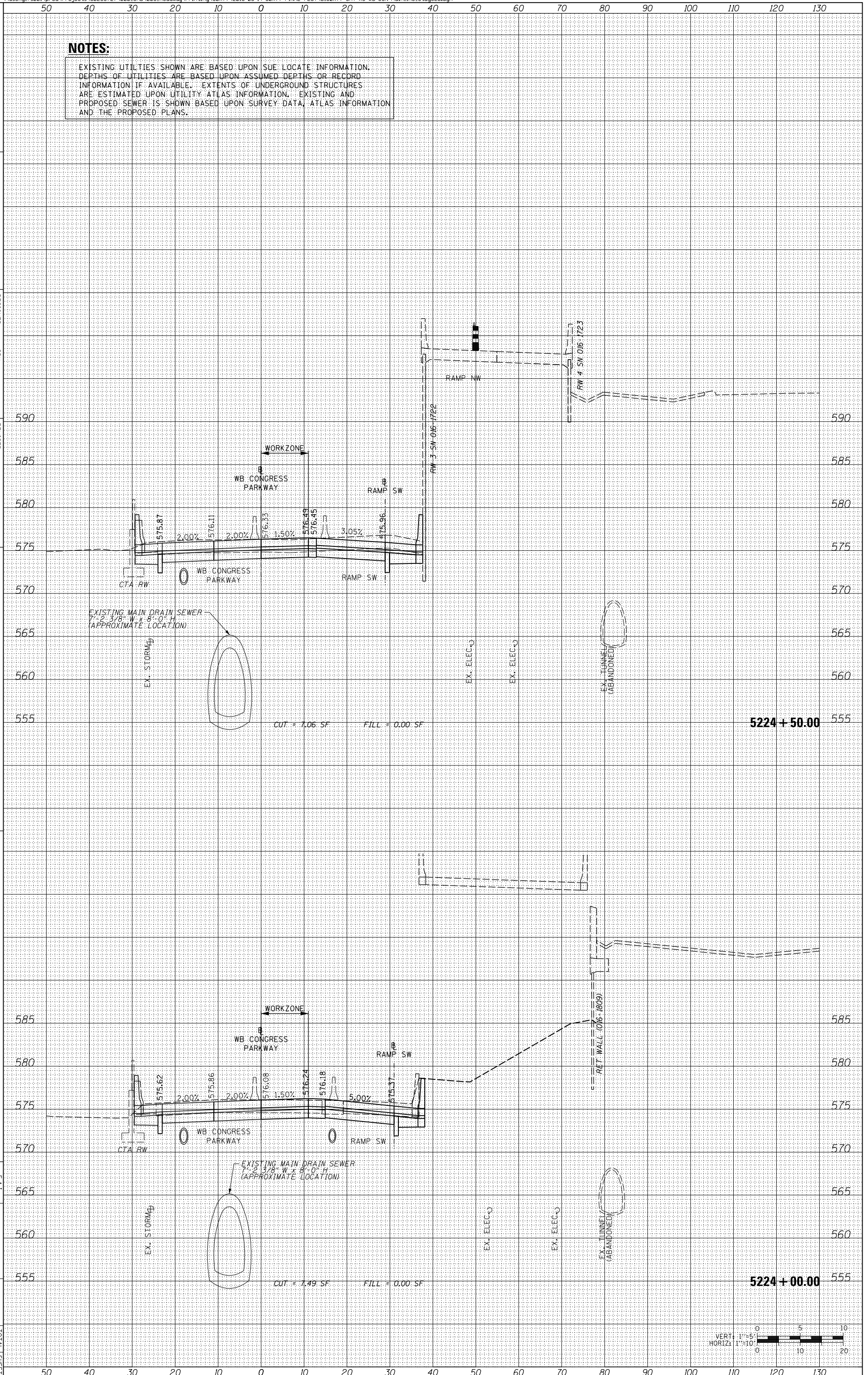
DESIGNED - SDH
 DRAWN - ECH
 CHECKED - DBM
 DATE - 3/14/2016

REVISED -
 REVISED -
 REVISED -

STATE OF ILLINOIS
 DEPARTMENT OF TRANSPORTATION

SCALE: H&V: 1"=10'
 SHEET 07 OF 08 SHEETS STA. 5224+00.00 TO STA. 5225+00.00
WB CONGRESS PKWY MAINLINE STAGE 2B

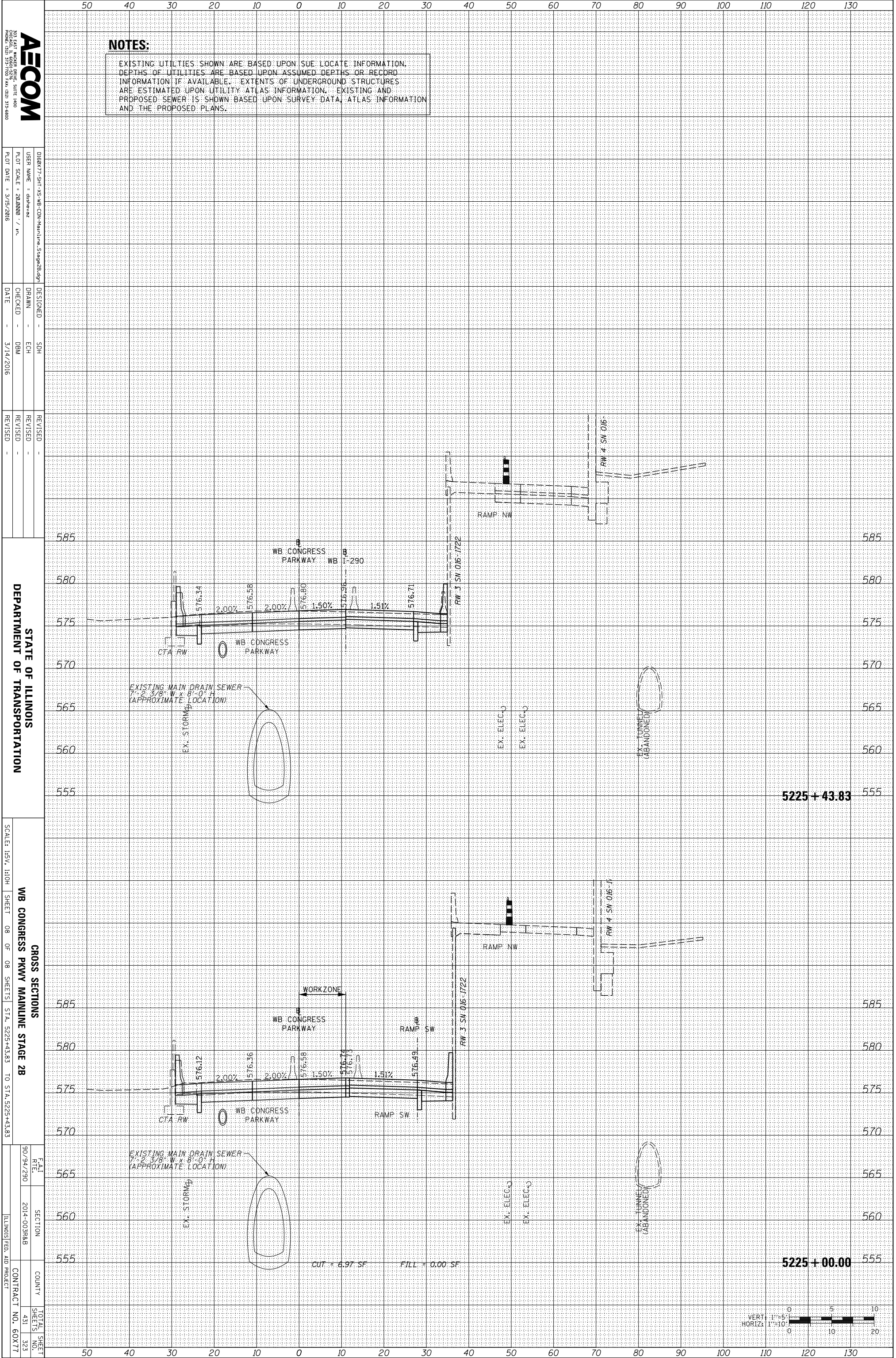
CROSS SECTIONS
 STA. 5224+00.00
 TOTAL SHEET SHEETS NO. 431 322
 COUNTY CONTRACT NO. 60X77
 ILLINOIS FED. AID PROJECT



ORIGINAL SURVEY	SURVEYED	BY	DATE
NOTE BOOK	PLOTTED		
	TEMPLATE		
	AREAS		
	CHECKED		

FINAL SURVEY	SURVEYED	BY	DATE
NOTE BOOK	PLOTTED		
	TEMPLATE		
	AREAS		
	CHECKED		

FILE PATH = \\uschg\fs001\prod\Projects\60288727\000_CAD\006_Roadway\Printing\60X77\2016-03-14-60X77-FINAL_PLOT\0160X77-SHT-XS-WB-CO-Mainline.Stage2B.dgn



NOTES:
 EXISTING UTILITIES SHOWN ARE BASED UPON SUE LOCATE INFORMATION. DEPTHS OF UTILITIES ARE BASED UPON ASSUMED DEPTHS OR RECORD INFORMATION IF AVAILABLE. EXTENTS OF UNDERGROUND STRUCTURES ARE ESTIMATED UPON UTILITY ATLAS INFORMATION. EXISTING AND PROPOSED SEWER IS SHOWN BASED UPON SURVEY DATA, ATLAS INFORMATION AND THE PROPOSED PLANS.

AECOM
 200 EAST WISCONSIN AVENUE, SUITE 1400
 PROVEEN, ILLINOIS 61370
 PHONE: (815) 313-7000 FAX: (815) 313-6800

DESIGNED - SDH
 DRAWN - ECH
 CHECKED - DBM
 DATE - 3/14/2016

REVISIONS
 REVISION NO. DATE DESCRIPTION

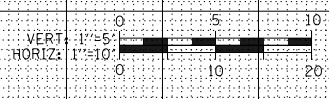
STATE OF ILLINOIS
 DEPARTMENT OF TRANSPORTATION

CROSS SECTIONS
 WB CONGRESS PKWY MAINLINE STAGE 2B
 SCALE: 1/4" = 1'-0"
 SHEET 08 OF 08 SHEETS STA. 5225+43.83 TO STA. 5225+43.83

SECTION 2014-00388B
 COUNTY ILLINOIS
 CONTRACT NO. 60X77
 TOTAL SHEETS 431
 SHEETS NO. 323

5225 + 43.83

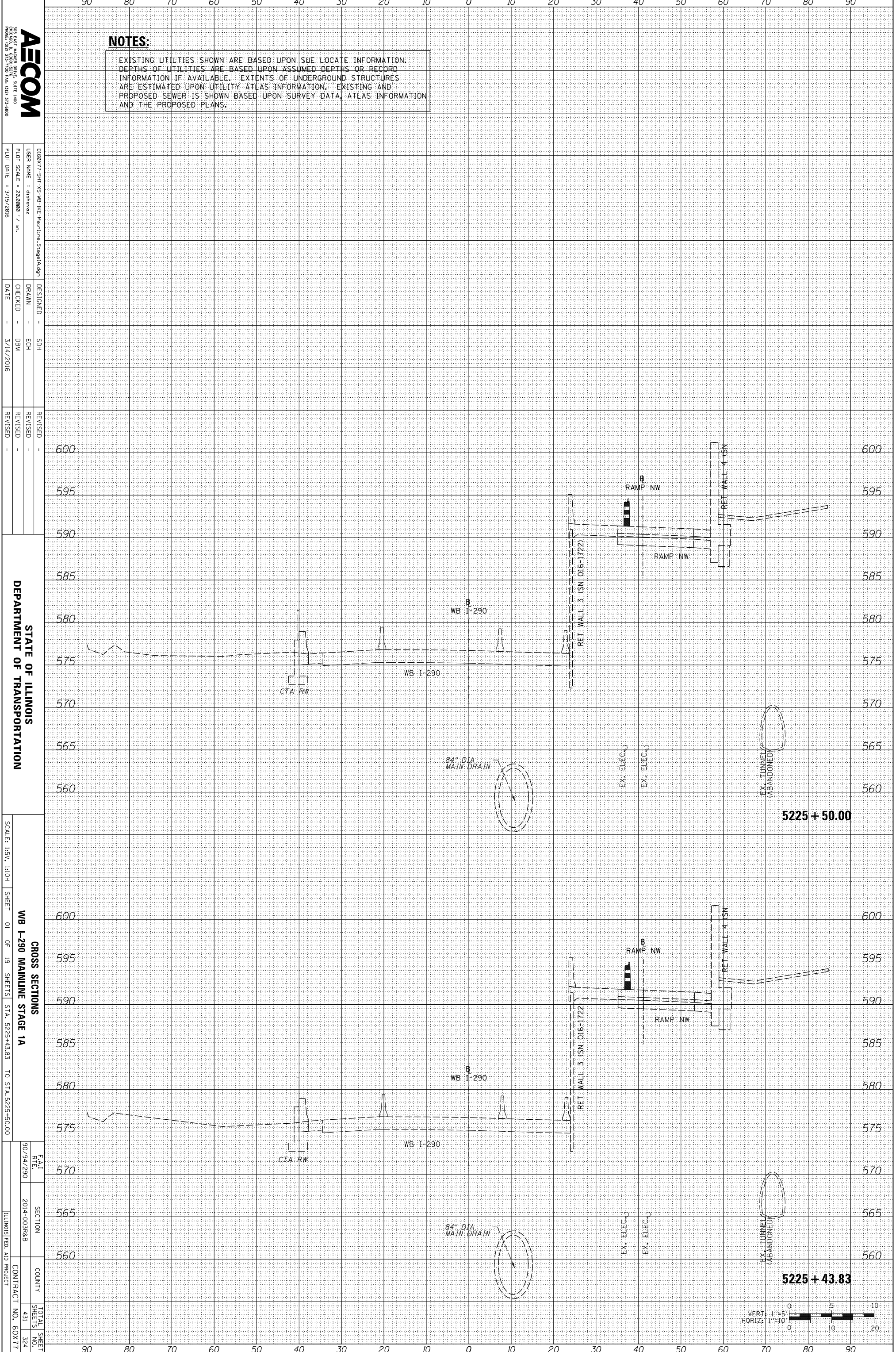
5225 + 00.00



ORIGINAL SURVEY	SURVEYED	BY	DATE
NOTE BOOK	PLOTTED		
	TEMPLATE		
	AREAS		
	CHECKED		

FINAL SURVEY	SURVEYED	BY	DATE
NOTE BOOK	PLOTTED		
	TEMPLATE		
	AREAS		
	CHECKED		

FILE PATH = \\uschg\fs001\prod\Projects\60288727\000_CAD\006_Roadway\Printing\60X77\2016-03-14-60X77-FINAL_PLOT\0160X77-SHT-XS-WB-IKE-Mainline_Stage1A.dgn



NOTES:
 EXISTING UTILITIES SHOWN ARE BASED UPON SUE LOCATE INFORMATION. DEPTHS OF UTILITIES ARE BASED UPON ASSUMED DEPTHS OR RECORD INFORMATION IF AVAILABLE. EXTENTS OF UNDERGROUND STRUCTURES ARE ESTIMATED UPON UTILITY ATLAS INFORMATION. EXISTING AND PROPOSED SEWER IS SHOWN BASED UPON SURVEY DATA, ATLAS INFORMATION AND THE PROPOSED PLANS.

AECOM
 200 EAST WISCONSIN AVENUE, SUITE 1400
 PHOENIX, AZ 85016-1700 FAX: (602) 375-8800

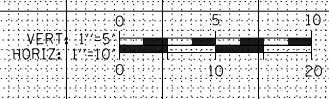
DESIGNED - SDH
 DRAWN - ECH
 CHECKED - DBM
 DATE - 3/14/2016

REVISIONS
 REVISION -
 REVISION -
 REVISION -

STATE OF ILLINOIS
 DEPARTMENT OF TRANSPORTATION

CROSS SECTIONS
 WB I-290 MAINLINE STAGE 1A
 SHEET 01 OF 19 SHEETS
 STA. 5225+43.83 TO STA. 5225+50.00

SCALE: 1/8" = 1'-0"
 SHEET 01 OF 19 SHEETS
 STA. 5225+43.83 TO STA. 5225+50.00



ORIGINAL SURVEY	SURVEYED _____	BY _____	DATE _____
NOTE BOOK	PLOTTED _____		
	TEMPLATE _____		
	AREAS _____		
	CHECKED _____		
NO.			

FINAL SURVEY	SURVEYED _____	BY _____	DATE _____
NOTE BOOK	PLOTTED _____		
	TEMPLATE _____		
	AREAS _____		
	CHECKED _____		
NO.			

FILE PATH = \\uschg\fs001\prod\Projects\60288727\000_CAD\006_Roadway\Printing\60X77\2016-03-14-60X77-FINAL_PLOT\0160X77-SHT-XS-WB-IKE>Mainline_Stage1A.dgn

AECOM
 200 EAST WISCONSIN AVENUE, SUITE 1400
 CHICAGO, IL 60601
 PHONE: (312) 575-7000 FAX: (312) 575-8800

DESIGNED - SDH
 DRAWN - ECH
 CHECKED - DBM
 DATE - 3/14/2016

REVISIONS
 REVISION NO. | DESCRIPTION | DATE

STATE OF ILLINOIS
 DEPARTMENT OF TRANSPORTATION

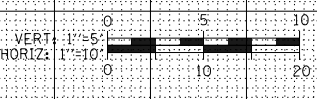
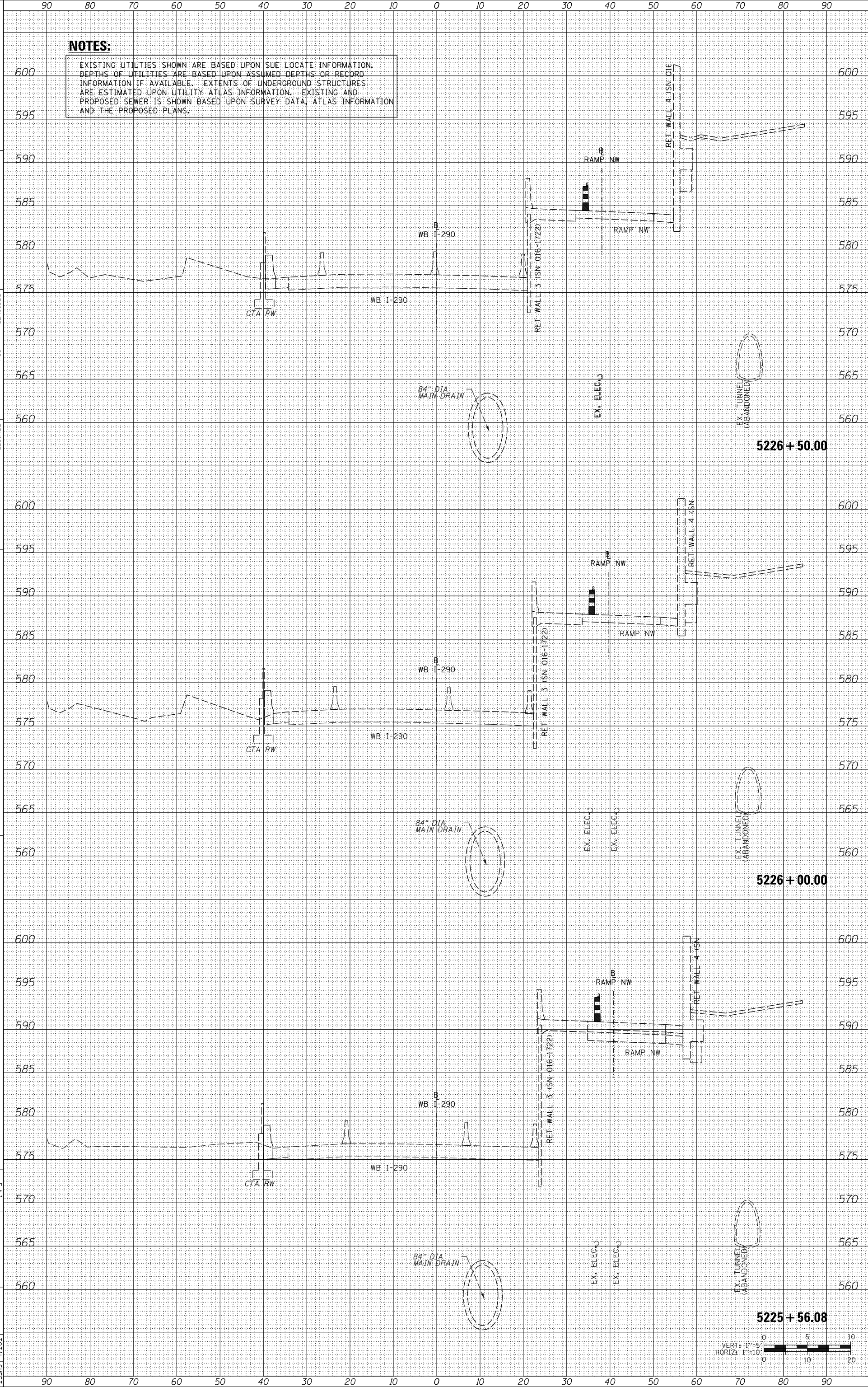
SCALE: H&V, 1:10

SHEET 02 OF 19 SHEETS
 STA. 5225+56.08 TO STA. 5226+50.00

CROSS SECTIONS
 WB I-290 MAINLINE STAGE 1A
 EAST RITE 90/94/290
 SECTION 2014-003RAB
 COUNTY ILLINOIS
 CONTRACT NO. 60X77
 TOTAL SHEET NO. 431
 SHEETS NO. 325

NOTES:

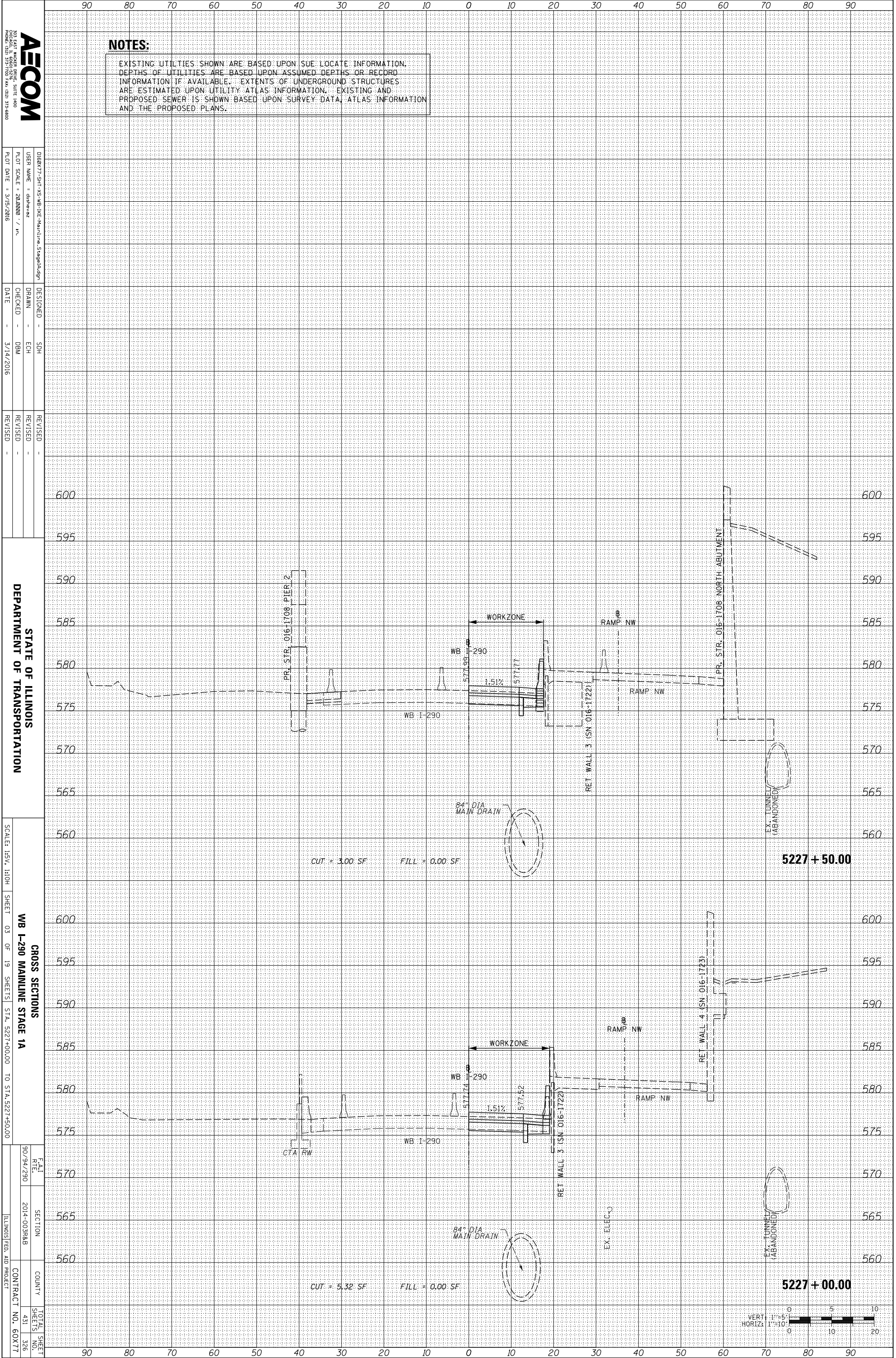
EXISTING UTILITIES SHOWN ARE BASED UPON SUE LOCATE INFORMATION. DEPTHS OF UTILITIES ARE BASED UPON ASSUMED DEPTHS OR RECORD INFORMATION IF AVAILABLE. EXTENTS OF UNDERGROUND STRUCTURES ARE ESTIMATED UPON UTILITY ATLAS INFORMATION. EXISTING AND PROPOSED SEWER IS SHOWN BASED UPON SURVEY DATA, ATLAS INFORMATION AND THE PROPOSED PLANS.



ORIGINAL SURVEY	SURVEYED	BY	DATE
NOTE BOOK	PLOTTED		
	TEMPLATE		
	AREAS		
	CHECKED		

FINAL SURVEY	SURVEYED	BY	DATE
NOTE BOOK	PLOTTED		
	TEMPLATE		
	AREAS		
	CHECKED		

FILE PATH = \\uschg\fs001\prod\Projects\60288727\000_CAD\006_Roadway\Printing\60X77\2016-03-14-60X77-FINAL_PLOT\0160X77-SHT-XS-WB-IKE-Mainline_Stage1A.dgn



NOTES:

EXISTING UTILITIES SHOWN ARE BASED UPON SUE LOCATE INFORMATION. DEPTHS OF UTILITIES ARE BASED UPON ASSUMED DEPTHS OR RECORD INFORMATION IF AVAILABLE. EXTENTS OF UNDERGROUND STRUCTURES ARE ESTIMATED UPON UTILITY ATLAS INFORMATION. EXISTING AND PROPOSED SEWER IS SHOWN BASED UPON SURVEY DATA, ATLAS INFORMATION AND THE PROPOSED PLANS.



0160X77-SHT-XS-WB-IKE-Mainline_Stage1A.dgn
 USER NAME = dshaez
 PLOT SCALE = 20.0000 / in.
 PLOT DATE = 3/15/2016

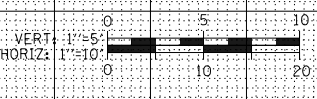
DESIGNED - SDH
 DRAWN - ECH
 CHECKED - DBM
 DATE - 3/14/2016

STATE OF ILLINOIS
 DEPARTMENT OF TRANSPORTATION

SCALE: 1/8" = 1'-0"

CROSS SECTIONS
 WB I-290 MAINLINE STAGE 1A
 SHEET 03 OF 19 SHEETS STA. 5227+00.00 TO STA. 5227+50.00

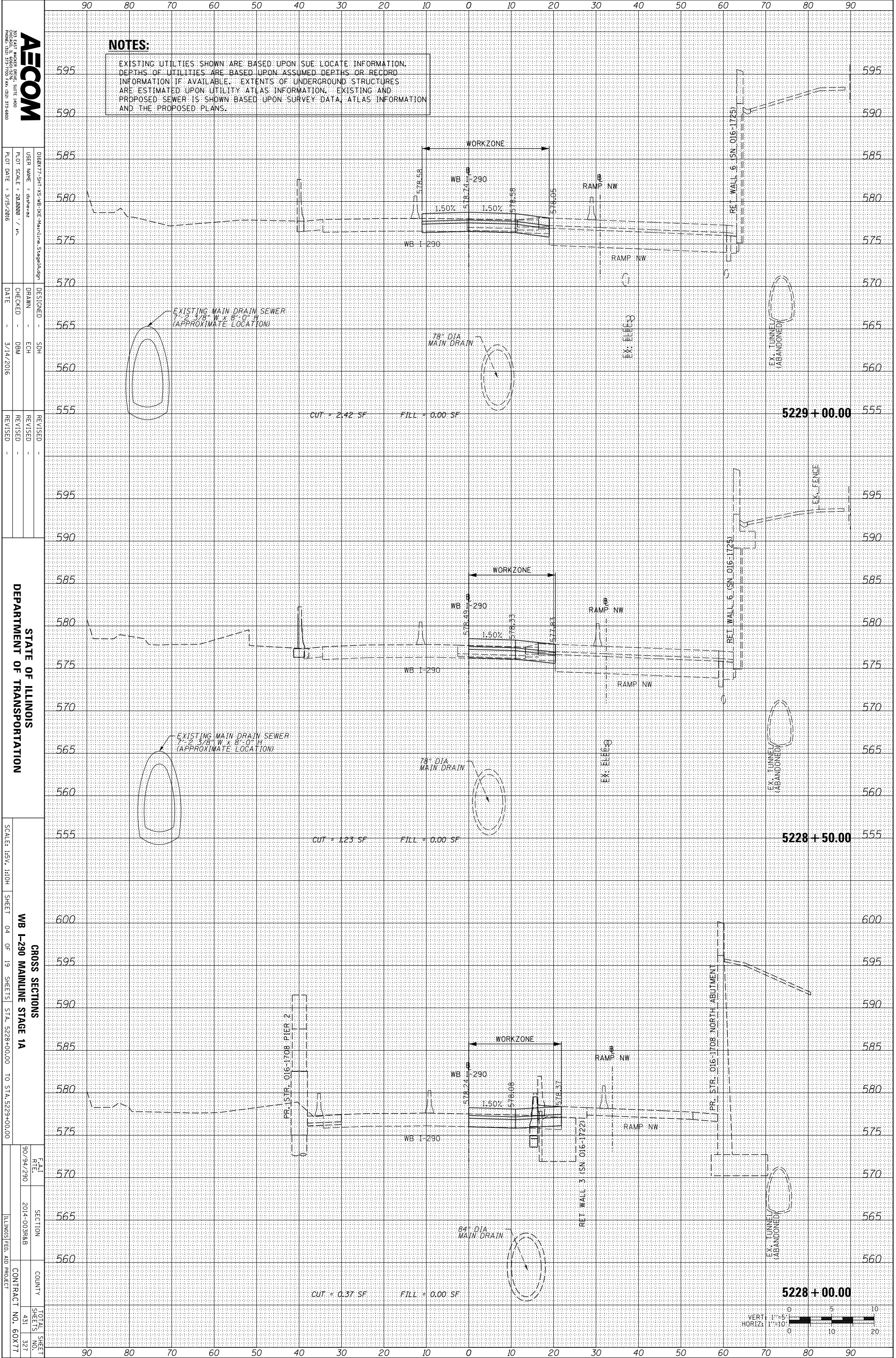
FAI FILE 90/94/290
 SECTION 2014-003RAB
 COUNTY ILLINOIS FED. AID PROJECT
 TOTAL SHEET SHEETS NO. 431 326
 CONTRACT NO. 60X77



ORIGINAL SURVEY	SURVEYED	BY	DATE
NOTE BOOK	PLOTTED		
	TEMPLATE		
	AREAS		
	CHECKED		

FINAL SURVEY	SURVEYED	BY	DATE
NOTE BOOK	PLOTTED		
	TEMPLATE		
	AREAS		
	CHECKED		

FILE PATH = \\uschg\fs001\prod\Projects\60288727\000_CAD\006_Roadway\Printing\60X77\2016-03-14-60X77-FINAL_PLOT\0160X77-SHT-XS-WB-IKE-Mainline_Stage1A.dgn



NOTES:

EXISTING UTILITIES SHOWN ARE BASED UPON SUE LOCATE INFORMATION. DEPTHS OF UTILITIES ARE BASED UPON ASSUMED DEPTHS OR RECORD INFORMATION IF AVAILABLE. EXTENTS OF UNDERGROUND STRUCTURES ARE ESTIMATED UPON UTILITY ATLAS INFORMATION. EXISTING AND PROPOSED SEWER IS SHOWN BASED UPON SURVEY DATA, ATLAS INFORMATION AND THE PROPOSED PLANS.

AECOM
 200 EAST MADISON AVENUE, SUITE 1400
 CHICAGO, IL 60601
 PHONE: (312) 575-7000 FAX: (312) 575-6800

DESIGNED - SDH	REVISIONS
DRAWN - ECH	1
CHECKED - DBM	2
DATE - 3/14/2016	

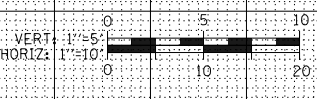
DESIGNED - SDH	REVISIONS
DRAWN - ECH	1
CHECKED - DBM	2
DATE - 3/14/2016	

STATE OF ILLINOIS
 DEPARTMENT OF TRANSPORTATION

SCALE: 1/4" = 1'-0"
 SHEET 04 OF 19 SHEETS

CROSS SECTIONS
 WB I-290 MAINLINE STAGE 1A

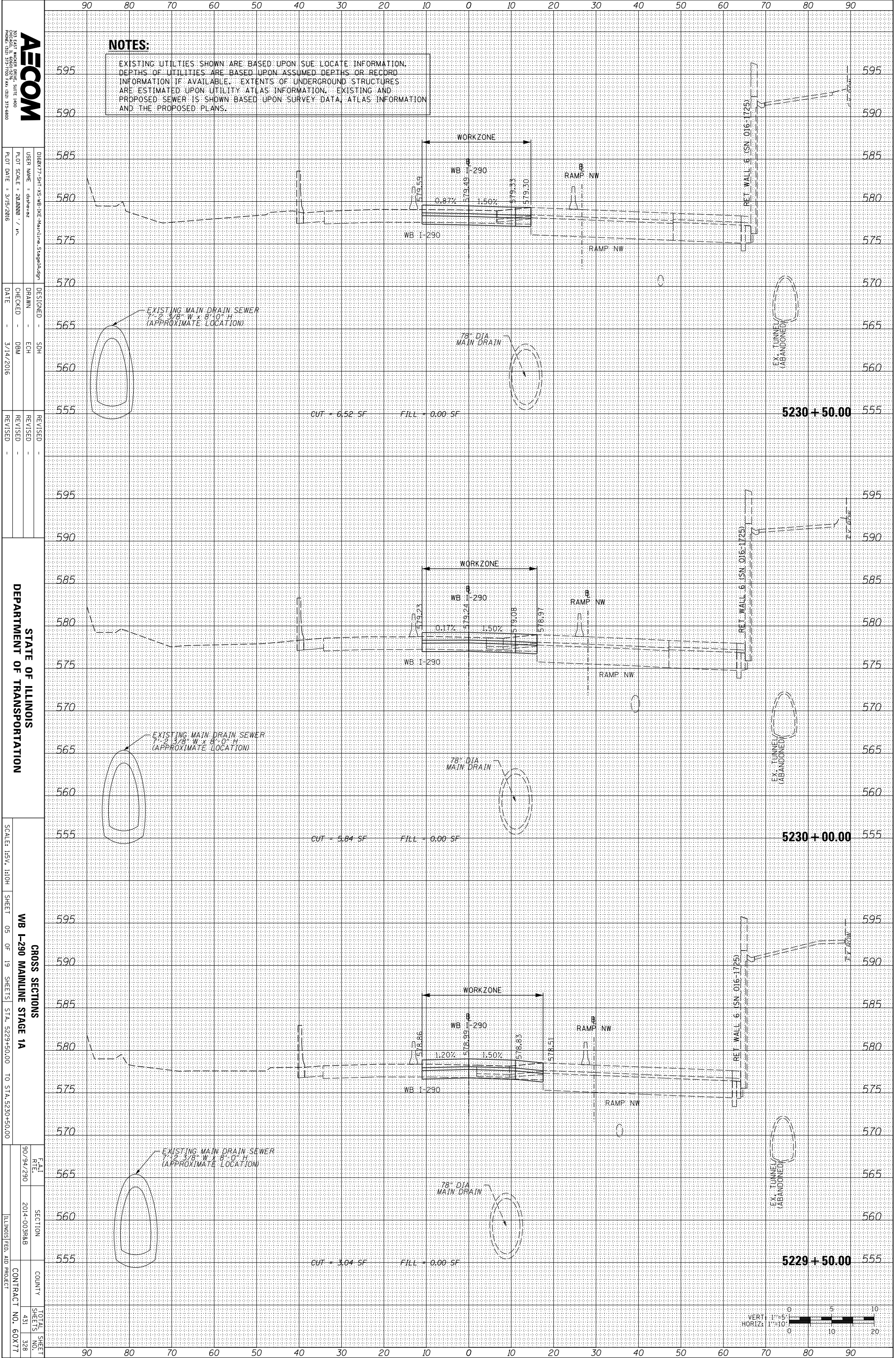
DATE	SECTION	COUNTY	TOTAL SHEET NO.
9/09/2014	2014-003RAB	ILLINOIS	431 OF 527
CONTRACT NO. 60X77			



ORIGINAL SURVEY	SURVEYED	BY	DATE
NOTE BOOK	PLOTTED		
	TEMPLATE		
	AREAS		
	CHECKED		
NO.			

FINAL SURVEY	SURVEYED	BY	DATE
NOTE BOOK	PLOTTED		
	TEMPLATE		
	AREAS		
	CHECKED		
NO.			

FILE PATH = \\uschg\fa001\prod\Projects\60288727\000_CAD\006_Roadway\Printing\60X77\2016-03-14-60X77-FINAL_PLOT\0160X77-SHT-XS-WB-IKE-Mainline_Stage1A.dgn



AECOM
200 EAST MADISON AVENUE, SUITE 1400
CHICAGO, IL 60601
PHONE: (312) 517-7000 FAX: (312) 517-6800

DESIGNED - SDH	REVISIONS
DRAWN - ECH	1
CHECKED - DBM	2
DATE - 3/14/2016	

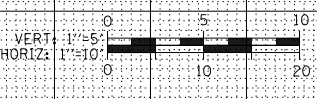
DESIGNED - SDH	REVISIONS
DRAWN - ECH	1
CHECKED - DBM	2
DATE - 3/14/2016	

STATE OF ILLINOIS
DEPARTMENT OF TRANSPORTATION

SCALE: H&V: 1:10
SHEET 05 OF 19 SHEETS STA. 5229+50.00 TO STA. 5230+50.00

CROSS SECTIONS
WB I-290 MAINLINE STAGE 1A

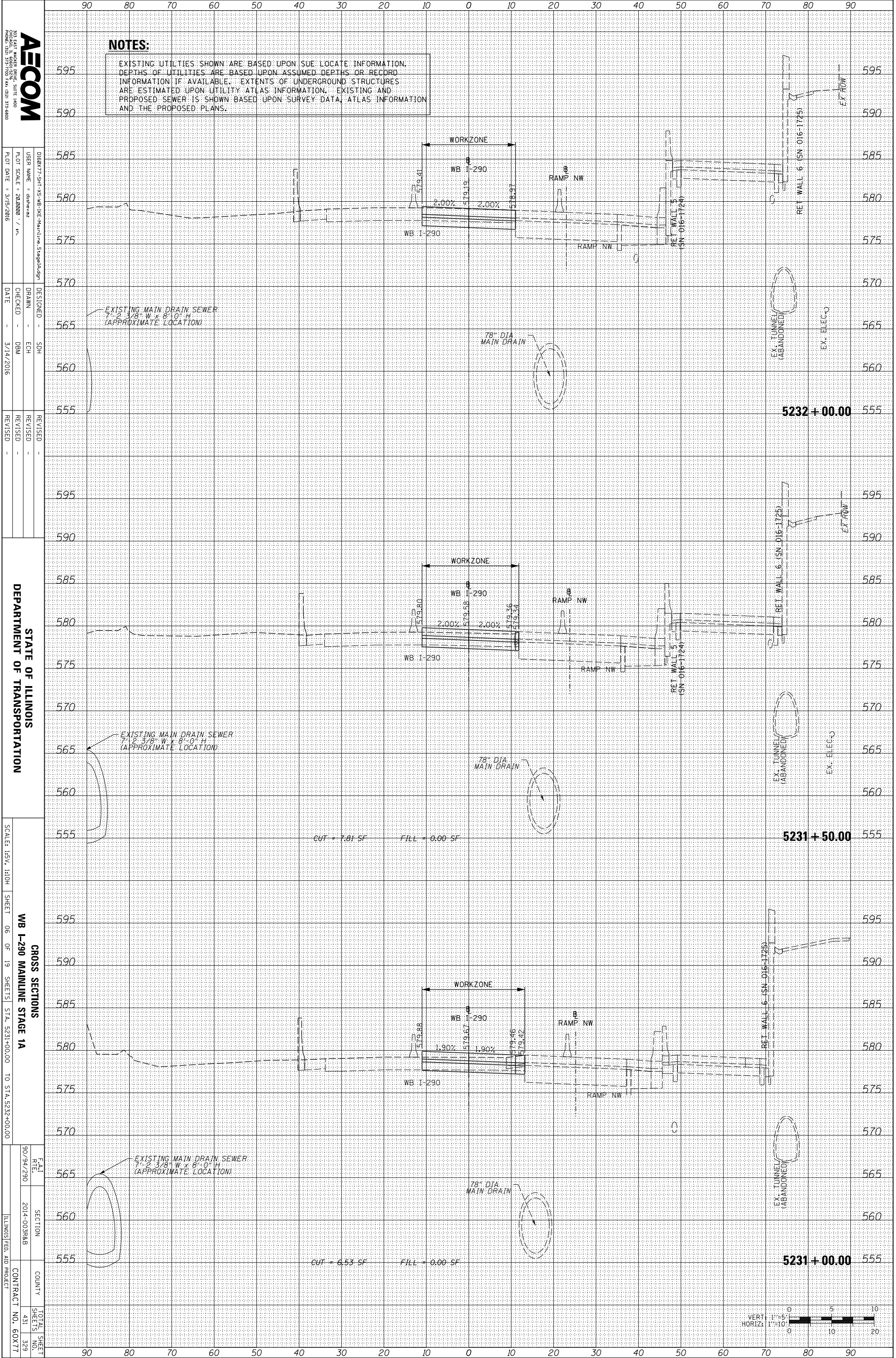
DATE	SECTION	COUNTY	TOTAL SHEET NO.
9/09/2014	2014-00388B		431
			328
			60X77



ORIGINAL SURVEY	SURVEYED	BY	DATE
NOTE BOOK	PLOTTED		
	TEMPLATE		
	AREAS		
	CHECKED		

FINAL SURVEY	SURVEYED	BY	DATE
NOTE BOOK	PLOTTED		
	TEMPLATE		
	AREAS		
	CHECKED		

FILE PATH = \\uschg\fs001\prod\Projects\60288727\000_CAD\006_Roadway\Printing\60X77\2016-03-14-60X77-FINAL_PLOT\0160X77-SHT-XS-WB-IKE-Mainline_Stage1A.dgn



NOTES:

EXISTING UTILITIES SHOWN ARE BASED UPON SUE LOCATE INFORMATION. DEPTHS OF UTILITIES ARE BASED UPON ASSUMED DEPTHS OR RECORD INFORMATION IF AVAILABLE. EXTENTS OF UNDERGROUND STRUCTURES ARE ESTIMATED UPON UTILITY ATLAS INFORMATION. EXISTING AND PROPOSED SEWER IS SHOWN BASED UPON SURVEY DATA, ATLAS INFORMATION AND THE PROPOSED PLANS.

AECOM
 200 EAST WISCONSIN AVENUE, SUITE 1400
 CHICAGO, IL 60601-3000
 PHONE: (312) 515-7000 FAX: (312) 515-6800

DESIGNED - SDH	DESIGNED - SDH
DRAWN - ECH	DRAWN - ECH
CHECKED - DBM	CHECKED - DBM
DATE - 3/14/2016	DATE - 3/14/2016

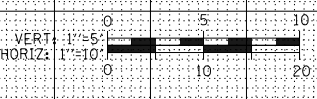
REVISIONS	REVISIONS

STATE OF ILLINOIS
 DEPARTMENT OF TRANSPORTATION

SCALE: HORIZ. 1"=10'
 SHEET 06 OF 19 SHEETS STA. 5231+00.00 TO STA. 5232+00.00

CROSS SECTIONS
 WB I-290 MAINLINE STAGE 1A

DATE	SECTION	COUNTY	TOTAL SHEET
9/09/2010	2014-00388B		431
			329
			60X77



ORIGINAL SURVEY	SURVEYED	BY	DATE
NOTE BOOK	PLOTTED		
	TEMPLATE		
	AREAS		
	CHECKED		

FINAL SURVEY	SURVEYED	BY	DATE
NOTE BOOK	PLOTTED		
	TEMPLATE		
	AREAS		
	CHECKED		

FILE PATH = \\uschg\fs001\prod\Projects\60288727\000_CAD\006_Roadway\Printing\60X77\2016-03-14-60X77-FINAL_PLOT\0160X77-SHT-XS-WB-IKE-Mainline_Stage1A.dgn

AECOM
 200 EAST WISCONSIN AVENUE, SUITE 1400
 CHICAGO, IL 60601-3000
 PHONE: (312) 517-7000 FAX: (312) 517-6800

DESIGNED - SDH
 DRAWN - ECH
 CHECKED - DBM
 DATE - 3/14/2016

REVISIONS
 REVISION -
 REVISION -
 REVISION -

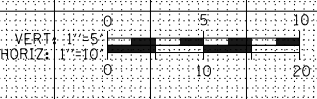
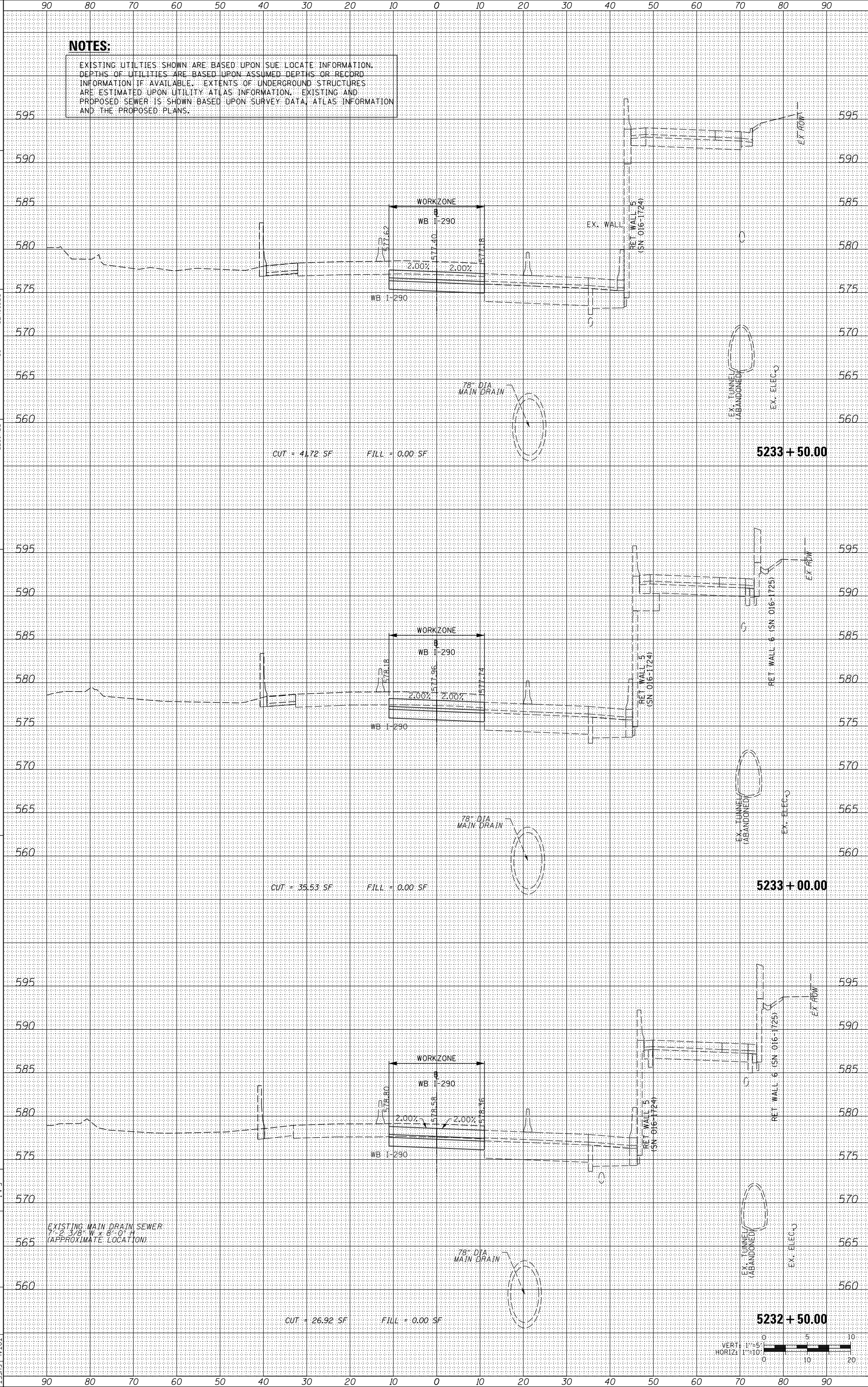
STATE OF ILLINOIS
 DEPARTMENT OF TRANSPORTATION

SCALE: 1/8" = 1'-0"
 SHEET 07 OF 19 SHEETS

CROSS SECTIONS
 WB I-290 MAINLINE STAGE 1A

FAI RLE 90/94/290
 SECTION 2014-0038AB
 COUNTY ILLINOIS
 CONTRACT NO. 60X77


NOTES:
 EXISTING UTILITIES SHOWN ARE BASED UPON SUE LOCATE INFORMATION. DEPTHS OF UTILITIES ARE BASED UPON ASSUMED DEPTHS OR RECORD INFORMATION IF AVAILABLE. EXTENTS OF UNDERGROUND STRUCTURES ARE ESTIMATED UPON UTILITY ATLAS INFORMATION. EXISTING AND PROPOSED SEWER IS SHOWN BASED UPON SURVEY DATA, ATLAS INFORMATION AND THE PROPOSED PLANS.



ORIGINAL SURVEY	SURVEYED	BY	DATE
NOTE BOOK	PLOTTED		
	TEMPLATE		
	AREAS		
	CHECKED		

FINAL SURVEY	SURVEYED	BY	DATE
NOTE BOOK	PLOTTED		
	TEMPLATE		
	AREAS		
	CHECKED		

FILE PATH = \\uschg\fs001\prod\Projects\60288727\000_CAD\006_Roadway\Printing\60X77\2016-03-14-60X77-FINAL_PLOT\0160X77-SHT-XS-WB-IKE-Mainline_Stage1A.dgn



AECOM
200 EAST WISCONSIN AVENUE, SUITE 1400
PHOENIX, AZ 85016-1700 FAX: (602) 971-6800

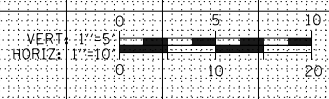
DESIGNED - SDH
DRAWN - ECH
CHECKED - DBM
DATE - 3/14/2016

REVISIONS
REVISION NO. DATE BY

STATE OF ILLINOIS
DEPARTMENT OF TRANSPORTATION

SCALE: 1/8" = 1'-0"
SHEET 08 OF 19 SHEETS
STA. 5234+00.00 TO STA. 5234+80.00

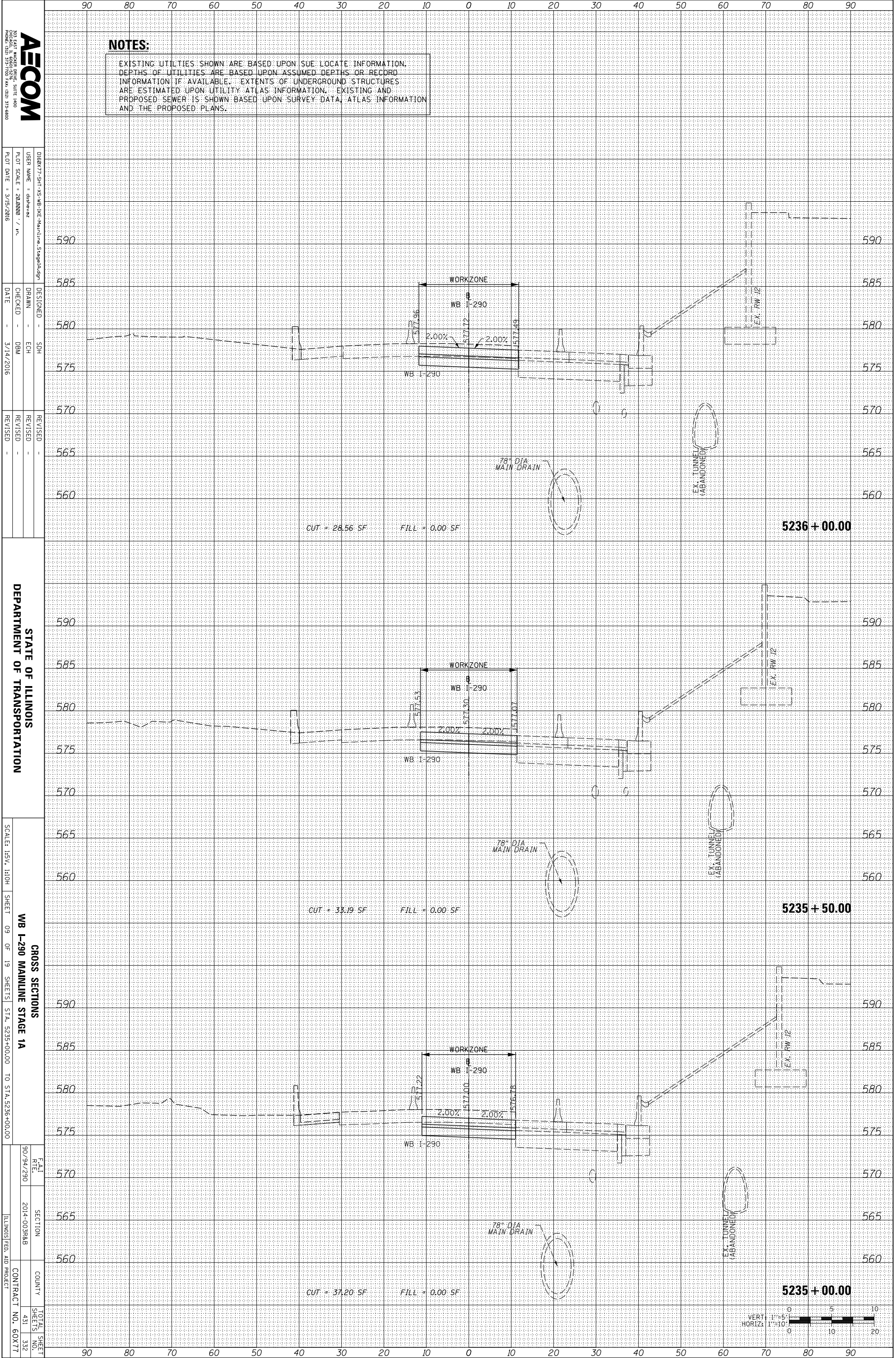
DATE: 9/09/2010
SECTION: 2014-0038AB
COUNTY: ILLINOIS
CONTRACT NO.: 60X77



ORIGINAL SURVEY	SURVEYED _____	BY _____	DATE _____
NOTE BOOK	PLOTTED _____		
	TEMPLATE _____		
	AREAS _____		
	CHECKED _____		
NO.			

FINAL SURVEY	SURVEYED _____	BY _____	DATE _____
NOTE BOOK	PLOTTED _____		
	TEMPLATE _____		
	AREAS _____		
	CHECKED _____		
NO.			

FILE PATH = \\uschg\fs001\prod\Projects\60288727\000_CAD\006_Roadway\Printing\60X77\2016-03-14-60X77-FINAL_PLOT\0160X77-SHT-XS-WB-IKE-Mainline_Stage1A.dgn



NOTES:

EXISTING UTILITIES SHOWN ARE BASED UPON SUE LOCATE INFORMATION. DEPTHS OF UTILITIES ARE BASED UPON ASSUMED DEPTHS OR RECORD INFORMATION IF AVAILABLE. EXTENTS OF UNDERGROUND STRUCTURES ARE ESTIMATED UPON UTILITY ATLAS INFORMATION. EXISTING AND PROPOSED SEWER IS SHOWN BASED UPON SURVEY DATA, ATLAS INFORMATION AND THE PROPOSED PLANS.

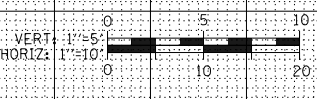


DESIGNED - SDH	REVISIONS
DRAWN - ECH	NO. 1
CHECKED - DBM	DATE 3/14/2016
DATE	

STATE OF ILLINOIS
DEPARTMENT OF TRANSPORTATION

CROSS SECTIONS
WB I-290 MAINLINE STAGE 1A
SHEET 09 OF 19 SHEETS STA. 5235+00.00 TO STA. 5236+00.00

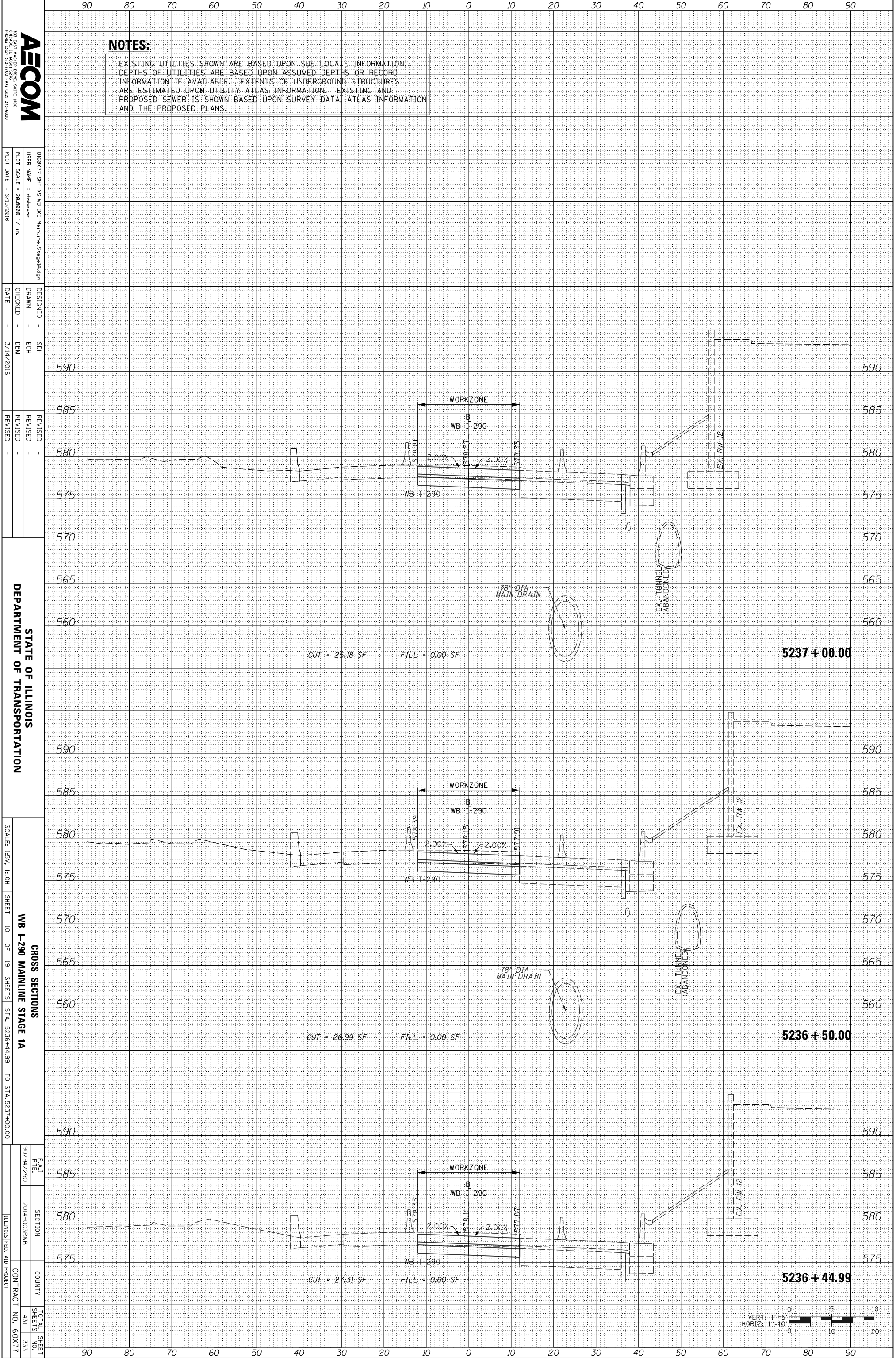
FAI R/E	SECTION	COUNTY	TOTAL SHEET NO.
90/94/290	2014-003RAB		431
			332
			60X77
			CONTRACT NO.



ORIGINAL SURVEY	SURVEYED	BY	DATE
NOTE BOOK	PLOTTED		
	TEMPLATE		
	AREAS		
	CHECKED		

FINAL SURVEY	SURVEYED	BY	DATE
NOTE BOOK	PLOTTED		
	TEMPLATE		
	AREAS		
	CHECKED		

FILE PATH = \\uschg\fs001\prod\Projects\60288727\000_CAD\006_Roadway\Printing\60X77\2016-03-14-60X77-FINAL_PLOT\0160X77-SHT-XS-WB-IKE-Mainline_Stage1A.dgn



NOTES:

EXISTING UTILITIES SHOWN ARE BASED UPON SUE LOCATE INFORMATION. DEPTHS OF UTILITIES ARE BASED UPON ASSUMED DEPTHS OR RECORD INFORMATION IF AVAILABLE. EXTENTS OF UNDERGROUND STRUCTURES ARE ESTIMATED UPON UTILITY ATLAS INFORMATION. EXISTING AND PROPOSED SEWER IS SHOWN BASED UPON SURVEY DATA, ATLAS INFORMATION AND THE PROPOSED PLANS.



0160X77-SHT-XS-WB-IKE-Mainline_Stage1A.dgn
 USER NAME = dshenez
 PLOT SCALE = 20.0000 / in.
 PLOT DATE = 3/15/2016

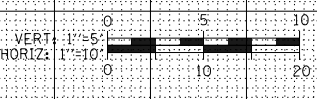
DESIGNED - SDH
 DRAWN - ECH
 CHECKED - DBM
 DATE - 3/14/2016

REVISED -
 REVISED -
 REVISED -

STATE OF ILLINOIS
 DEPARTMENT OF TRANSPORTATION

SCALE: 1/8" = 1'-0"
 SHEET 10 OF 19 SHEETS
 STA. 5236+44.99 TO STA. 5237+00.00

CROSS SECTIONS
 WB I-290 MAINLINE STAGE 1A
 TOTAL SHEET NO. 333
 SHEETS NO. 431
 CONTRACT NO. 60X77
 ILLINOIS FED. AID PROJECT



ORIGINAL SURVEY	SURVEYED	BY	DATE
NOTE BOOK	PLOTTED		
	TEMPLATE		
	AREAS		
	CHECKED		

FINAL SURVEY	SURVEYED	BY	DATE
NOTE BOOK	PLOTTED		
	TEMPLATE		
	AREAS		
	CHECKED		

FILE PATH = \\uschg\fs001\prod\Projects\60288727\000_CAD\006_Roadway\Printing\60X77\2016-03-14-60X77-FINAL_PLOT\0160X77-SHT-XS-WB-IKE-Mainline_Stage1A.dgn

AECOM
 200 EAST WISCONSIN AVENUE, SUITE 1400
 CHICAGO, IL 60601-3000
 PHONE: (312) 577-7000 FAX: (312) 577-8800

DESIGNED - SDH
 DRAWN - ECH
 CHECKED - DBM
 DATE - 3/14/2016

REVISIONS

STATE OF ILLINOIS
 DEPARTMENT OF TRANSPORTATION

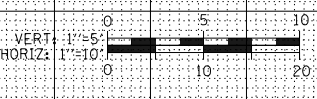
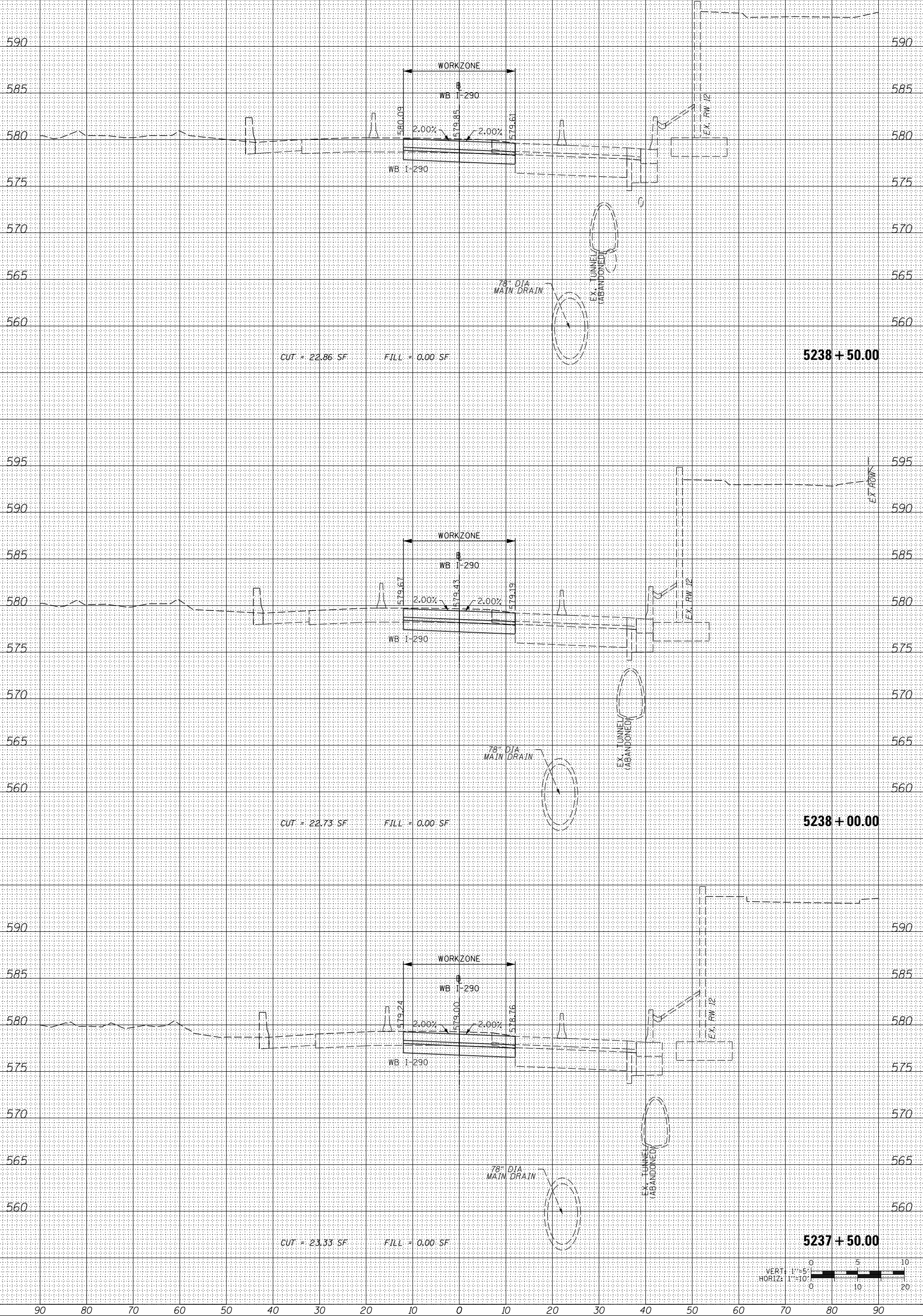
SCALE: 1/8" = 1'-0"

SHEET 11 OF 19 SHEETS
 STA. 5237+50.00 TO STA. 5238+50.00

WB I-290 MAINLINE STAGE 1A
 COUNTY
 CONTRACT NO. 60X77

NOTES:

EXISTING UTILITIES SHOWN ARE BASED UPON SUE LOCATE INFORMATION. DEPTHS OF UTILITIES ARE BASED UPON ASSUMED DEPTHS OR RECORD INFORMATION IF AVAILABLE. EXTENTS OF UNDERGROUND STRUCTURES ARE ESTIMATED UPON UTILITY ATLAS INFORMATION. EXISTING AND PROPOSED SEWER IS SHOWN BASED UPON SURVEY DATA, ATLAS INFORMATION AND THE PROPOSED PLANS.



ORIGINAL SURVEY	SURVEYED	BY	DATE
NOTE BOOK	PLOTTED		
	TEMPLATE		
	AREAS		
	CHECKED		

FINAL SURVEY	SURVEYED	BY	DATE
NOTE BOOK	PLOTTED		
	TEMPLATE		
	AREAS		
	CHECKED		

FILE PATH = \\uschg\fs001\prod\Projects\60288727\000_CAD\006_Roadway\Printing\60X77\2016-03-14-60X77-FINAL_PLOT\0160X77-SHT-XS-WB-IKE-Mainline_Stage1A.dgn

AECOM
 200 EAST WISCONSIN AVENUE, SUITE 4000
 PROVEEN, ILLINOIS 61370
 PHONE: (815) 315-7000 FAX: (815) 315-6800

DESIGNED - SDH
 DRAWN - ECH
 CHECKED - DBM
 DATE - 3/14/2016

REVISIONS
 REVISION NO. DATE DESCRIPTION

STATE OF ILLINOIS
 DEPARTMENT OF TRANSPORTATION

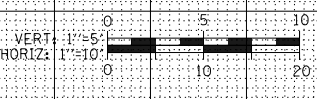
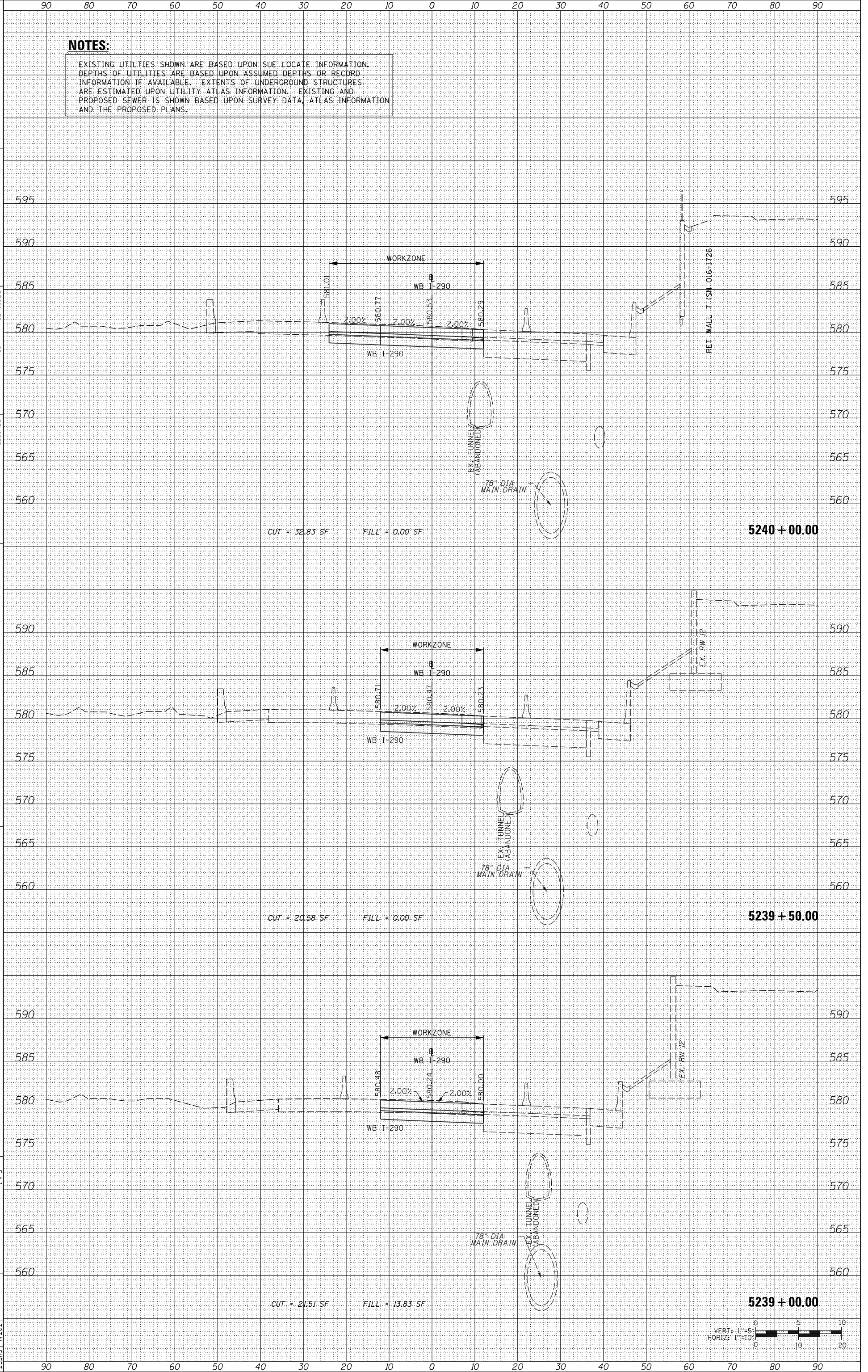
SCALE: 1/8" = 1'-0"
 SHEET 12 OF 19 SHEETS

WB I-290 MAINLINE STAGE 1A
 STA. 5239+00.00 TO STA. 5240+00.00

SECTION 2014-00388B
 COUNTY ILLINOIS
 CONTRACT NO. 60X77

NOTES:

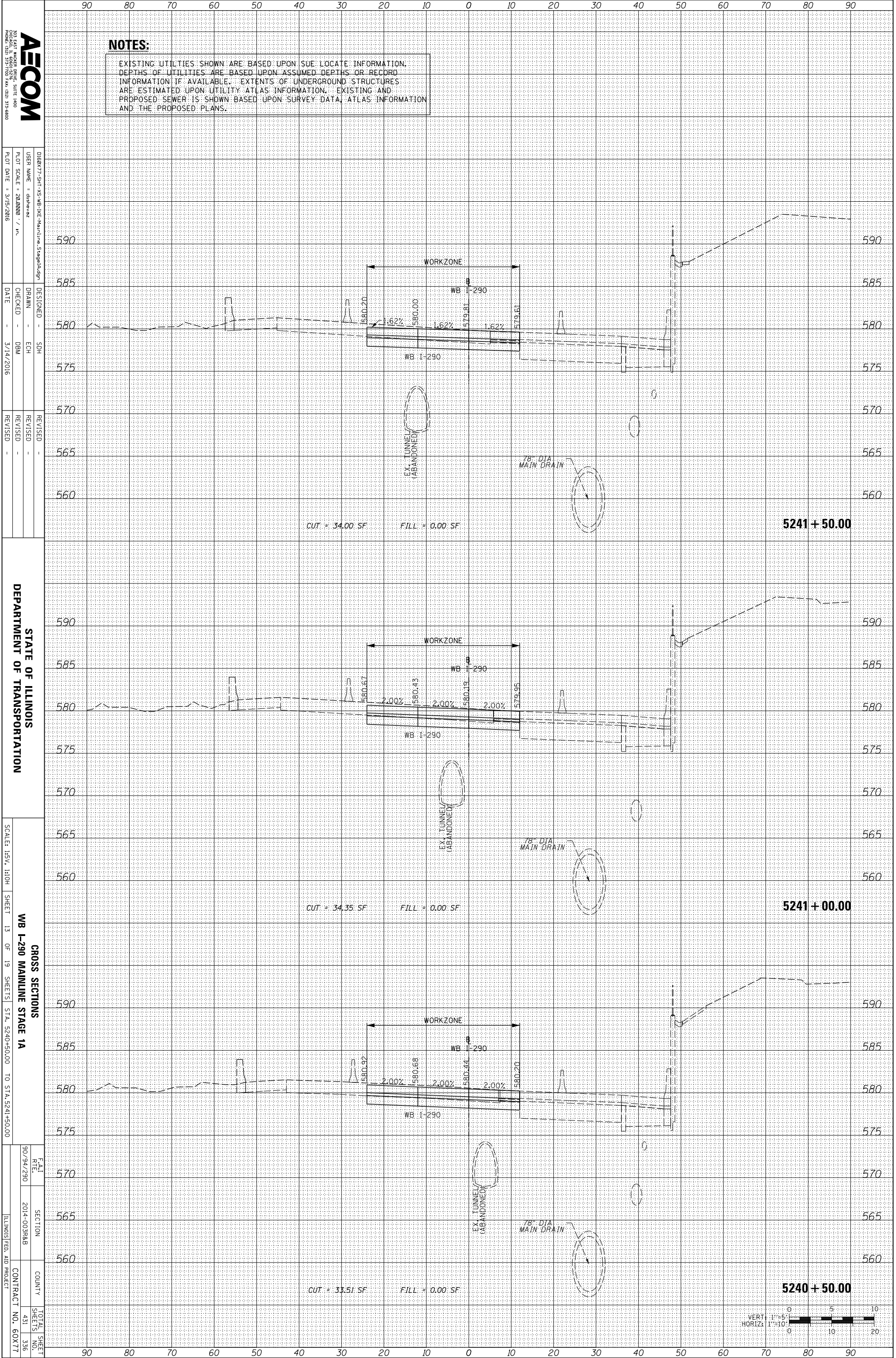
EXISTING UTILITIES SHOWN ARE BASED UPON SUE LOCATE INFORMATION. DEPTHS OF UTILITIES ARE BASED UPON ASSUMED DEPTHS OR RECORD INFORMATION IF AVAILABLE. EXTENTS OF UNDERGROUND STRUCTURES ARE ESTIMATED UPON UTILITY ATLAS INFORMATION. EXISTING AND PROPOSED SEWER IS SHOWN BASED UPON SURVEY DATA, ATLAS INFORMATION AND THE PROPOSED PLANS.



ORIGINAL SURVEY	SURVEYED	BY	DATE
NOTE BOOK	PLOTTED		
	TEMPLATE		
	AREAS		
	CHECKED		

FINAL SURVEY	SURVEYED	BY	DATE
NOTE BOOK	PLOTTED		
	TEMPLATE		
	AREAS		
	CHECKED		

FILE PATH = \\uschg\fs001\prod\Projects\60288727\000_CAD\006_Roadway\Printing\60X77\2016-03-14-60X77-FINAL_PLOT\0160X77-SHT-XS-WB-IKE-Mainline_Stage1A.dgn



NOTES:
 EXISTING UTILITIES SHOWN ARE BASED UPON SUE LOCATE INFORMATION. DEPTHS OF UTILITIES ARE BASED UPON ASSUMED DEPTHS OR RECORD INFORMATION IF AVAILABLE. EXTENTS OF UNDERGROUND STRUCTURES ARE ESTIMATED UPON UTILITY ATLAS INFORMATION. EXISTING AND PROPOSED SEWER IS SHOWN BASED UPON SURVEY DATA, ATLAS INFORMATION AND THE PROPOSED PLANS.

AECOM
 200 EAST WISCONSIN AVENUE, SUITE 1400
 PRODUCE, ILLINOIS 61370-1700 FAX: (312) 371-6800

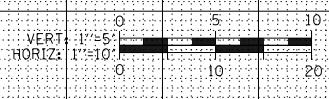
DESIGNED - SDH
 DRAWN - ECH
 CHECKED - DBM
 DATE - 3/14/2016

REVISIONS
 REVISION NO. DATE DESCRIPTION

STATE OF ILLINOIS
 DEPARTMENT OF TRANSPORTATION

SCALE: 1/8" = 1'-0"
 SHEET 13 OF 19 SHEETS STA. 5240+50.00 TO STA. 5241+50.00

CROSS SECTIONS
 WB I-290 MAINLINE STAGE 1A
 TOTAL SHEET NO. 431 OF 436
 CONTRACT NO. 60X77



ORIGINAL SURVEY	SURVEYED	BY	DATE
NOTE BOOK	PLOTTED		
	TEMPLATE		
	AREAS		
	CHECKED		

FINAL SURVEY	SURVEYED	BY	DATE
NOTE BOOK	PLOTTED		
	TEMPLATE		
	AREAS		
	CHECKED		

FILE PATH = \\uschg\fs001\prod\Projects\60288727\000_CAD\006_Roadway\Printing\60X77\2016-03-14-60X77-FINAL_PLOT\0160X77-SHT-XS-WB-IKE-Mainline_Stage1A.dgn

AECOM
 200 EAST WISCONSIN AVENUE, SUITE 1400
 PROVEA, ILLINOIS 61370
 PHONE: (815) 315-7000 FAX: (815) 315-6800

DESIGNED - SDH
 DRAWN - ECH
 CHECKED - DBM
 DATE - 3/14/2016

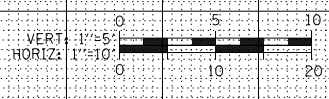
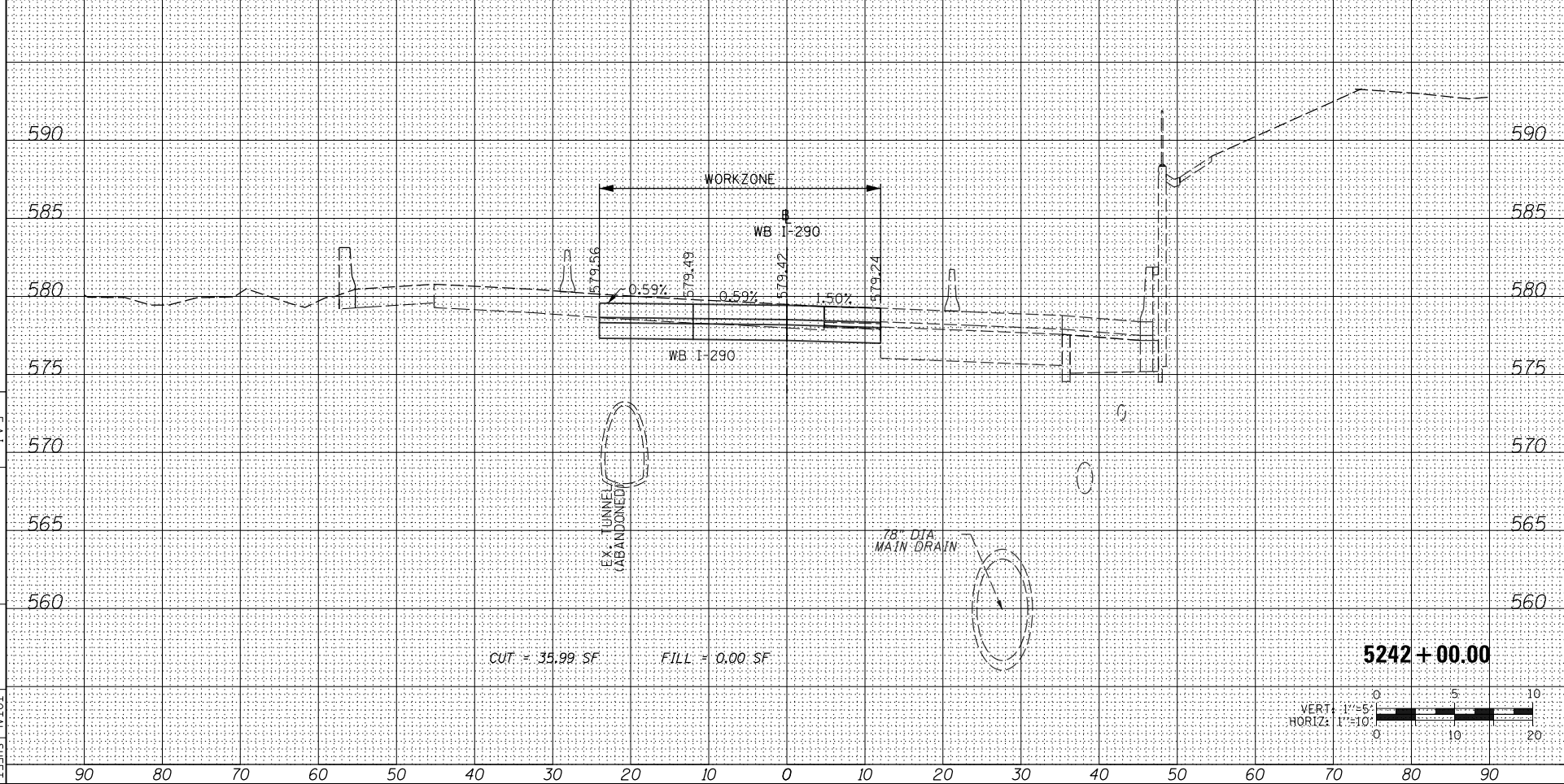
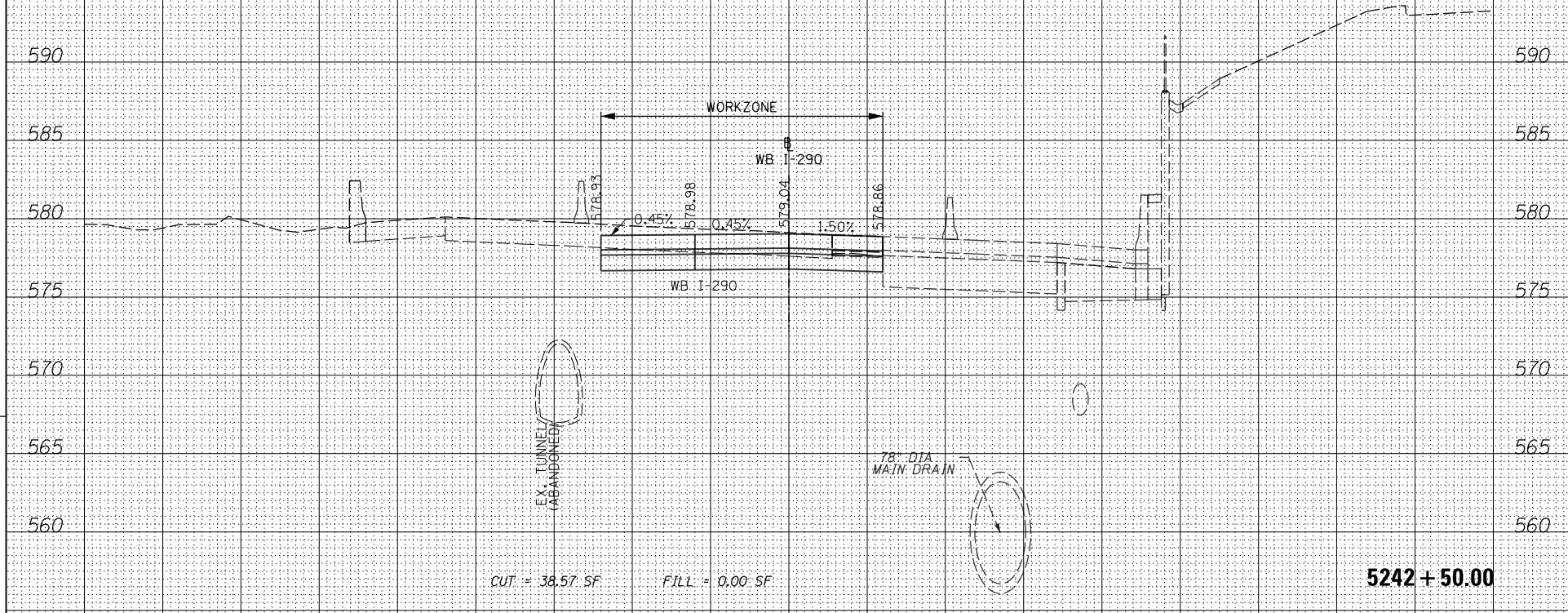
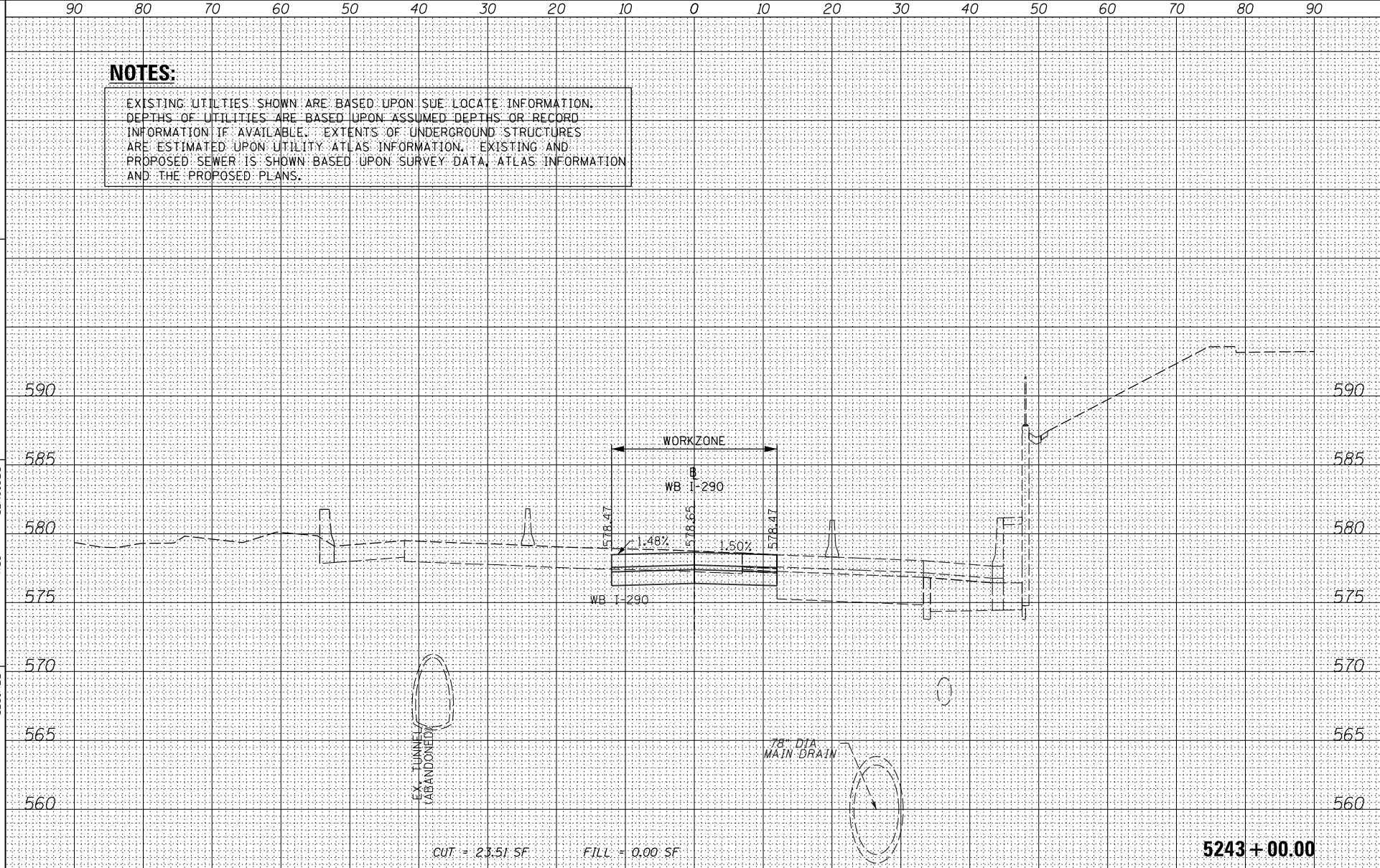
REVISIONS
 REVISION NO. DATE DESCRIPTION

STATE OF ILLINOIS
 DEPARTMENT OF TRANSPORTATION

CROSS SECTIONS
 WB I-290 MAINLINE STAGE 1A
 SHEET 14 OF 19 SHEETS STA. 5242+00.00 TO STA. 5243+00.00

FILE RLE 90/94/290
 SECTION 2014-003RAB
 COUNTY ILLINOIS FED. AID PROJECT
 TOTAL SHEET SHEETS NO. 431 337
 CONTRACT NO. 60X77

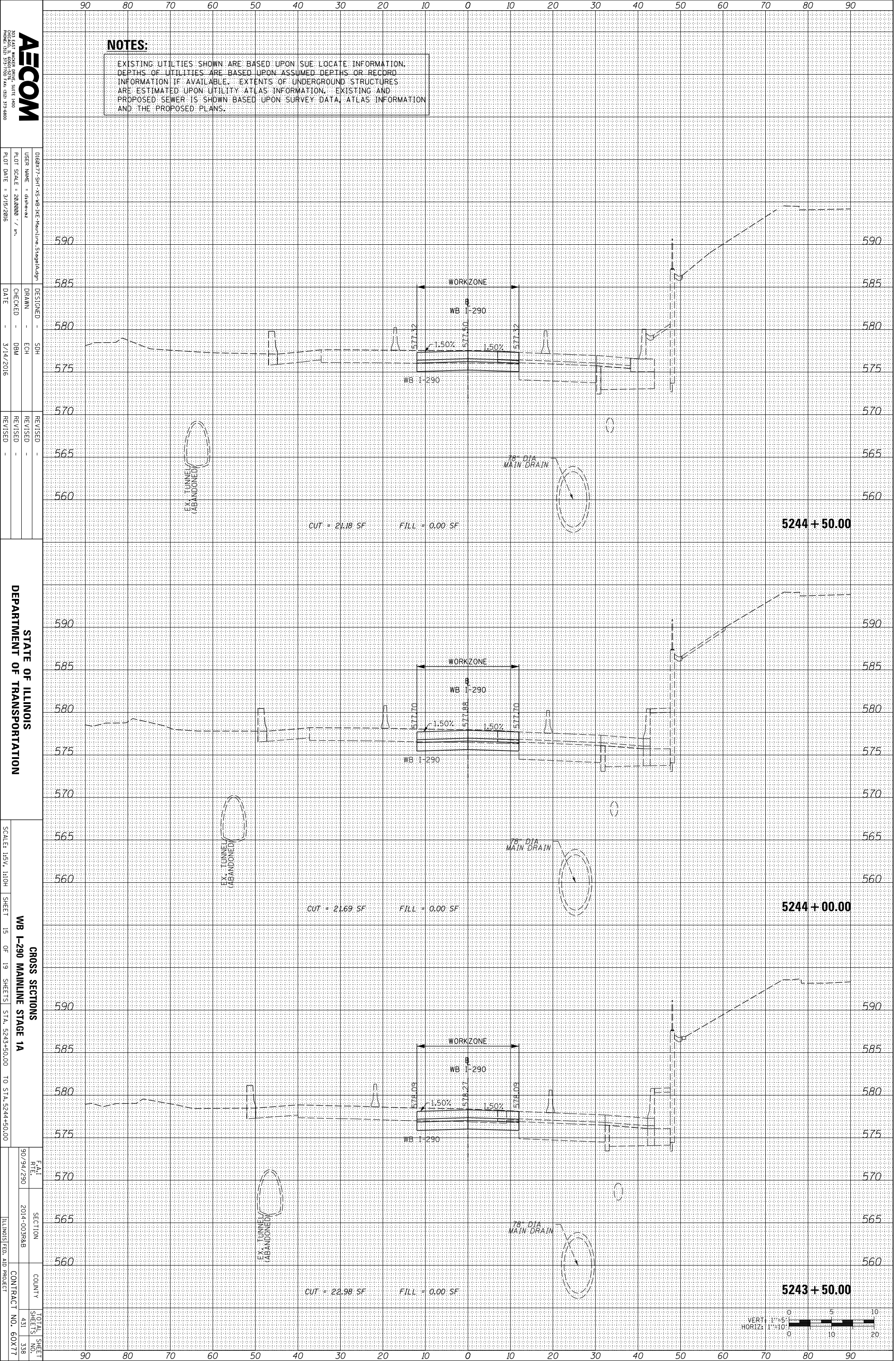
NOTES:
 EXISTING UTILITIES SHOWN ARE BASED UPON SUE LOCATE INFORMATION. DEPTHS OF UTILITIES ARE BASED UPON ASSUMED DEPTHS OR RECORD INFORMATION IF AVAILABLE. EXTENTS OF UNDERGROUND STRUCTURES ARE ESTIMATED UPON UTILITY ATLAS INFORMATION. EXISTING AND PROPOSED SEWER IS SHOWN BASED UPON SURVEY DATA, ATLAS INFORMATION AND THE PROPOSED PLANS.



ORIGINAL SURVEY	SURVEYED _____	BY _____	DATE _____
NOTE BOOK	PLOTTED _____		
	TEMPLATE _____		
	AREAS _____		
	AREAS CHECKED _____		
NO.			

FINAL SURVEY	SURVEYED _____	BY _____	DATE _____
NOTE BOOK	PLOTTED _____		
	TEMPLATE _____		
	AREAS _____		
	AREAS CHECKED _____		
NO.			

FILE PATH = \\uschg\fs001\prod\Projects\60288727\000_CAD\006_Roadway\Printing\60X77\2016-03-14-60X77-FINAL_PLOT\0160X77-SHT-XS-WB-IKE-Mainline_Stage1A.dgn



NOTES:

EXISTING UTILITIES SHOWN ARE BASED UPON SUE LOCATE INFORMATION. DEPTHS OF UTILITIES ARE BASED UPON ASSUMED DEPTHS OR RECORD INFORMATION IF AVAILABLE. EXTENTS OF UNDERGROUND STRUCTURES ARE ESTIMATED UPON UTILITY ATLAS INFORMATION. EXISTING AND PROPOSED SEWER IS SHOWN BASED UPON SURVEY DATA, ATLAS INFORMATION AND THE PROPOSED PLANS.

AECOM
 200 EAST WISCONSIN AVENUE, SUITE 1400
 CHICAGO, IL 60601-3000
 PHONE: (312) 375-7000 FAX: (312) 375-8800

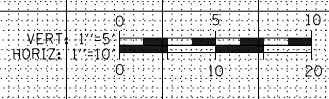
DESIGNED - SDH
 DRAWN - ECH
 CHECKED - DBM
 DATE - 3/14/2016

REVISIONS
 REVISION NO. DATE DESCRIPTION

STATE OF ILLINOIS
 DEPARTMENT OF TRANSPORTATION

SCALE: H&V, 1"=10'
 SHEET 15 OF 19 SHEETS STA. 5243+50.00 TO STA. 5244+50.00

CROSS SECTIONS
 WB I-290 MAINLINE STAGE 1A
 TOTAL SHEET NO. 431 OF 438
 SECTION NO. 2014-0038AB
 COUNTY ILLINOIS
 CONTRACT NO. 60X77



ORIGINAL SURVEY	SURVEYED	BY	DATE
NOTE BOOK	PLOTTED		
	TEMPLATE		
	AREAS		
	CHECKED		

FINAL SURVEY	SURVEYED	BY	DATE
NOTE BOOK	PLOTTED		
	TEMPLATE		
	AREAS		
	CHECKED		

FILE PATH = \\uschg\fs001\prod\Projects\60288727\000_CAD\006_Roadway\Printing\60X77\2016-03-14-60X77-FINAL_PLOT\0160X77-SHT-XS-WB-IKE-Mainline_Stage1A.dgn

AECOM
 200 EAST WISCONSIN AVENUE, SUITE 1400
 CHICAGO, IL 60601-3000
 PHONE: (312) 517-7000 FAX: (312) 517-6800

DESIGNED - SDH
 DRAWN - ECH
 CHECKED - DBM
 DATE - 3/14/2016

REVISIONS
 REVISION -
 REVISION -
 REVISION -

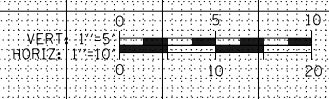
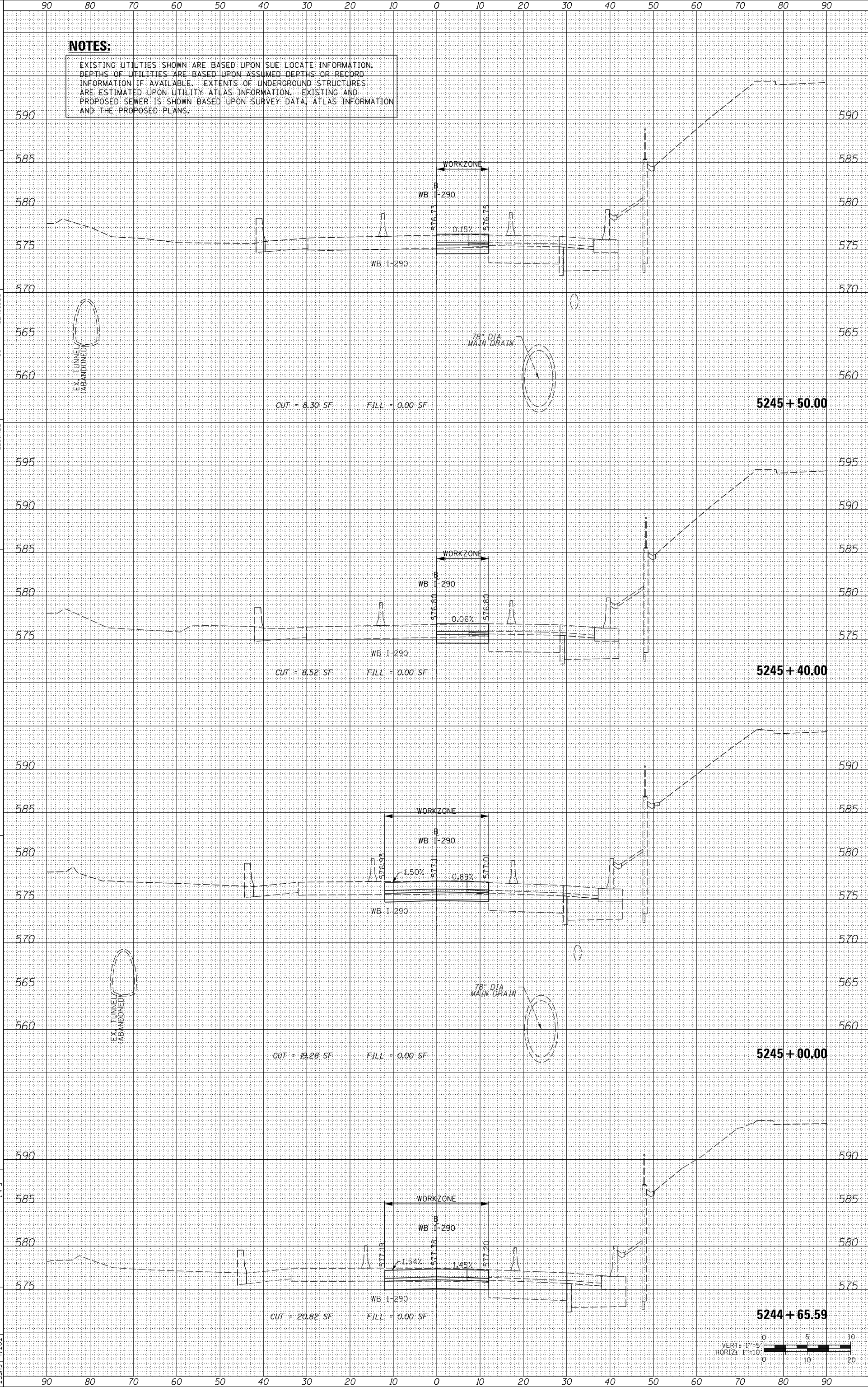
STATE OF ILLINOIS
 DEPARTMENT OF TRANSPORTATION

CROSS SECTIONS
 WB I-290 MAINLINE STAGE 1A
 SCALE: 1/8" V. 1/10" H. SHEET 16 OF 19 SHEETS STA. 5244+65.59 TO STA. 5245+50.00

DATE: 9/09/2010
 SECTION: 2014-003RAB
 COUNTY: ILLINOIS
 CONTRACT NO.: 60X77
 TOTAL SHEET NO.: 431
 SHEETS: 339

NOTES:

EXISTING UTILITIES SHOWN ARE BASED UPON SUE LOCATE INFORMATION. DEPTHS OF UTILITIES ARE BASED UPON ASSUMED DEPTHS OR RECORD INFORMATION IF AVAILABLE. EXTENTS OF UNDERGROUND STRUCTURES ARE ESTIMATED UPON UTILITY ATLAS INFORMATION. EXISTING AND PROPOSED SEWER IS SHOWN BASED UPON SURVEY DATA, ATLAS INFORMATION AND THE PROPOSED PLANS.



ORIGINAL SURVEY	SURVEYED	BY	DATE
NOTE BOOK	PLOTTED		
	TEMPLATE		
	AREAS		
	CHECKED		

FINAL SURVEY	SURVEYED	BY	DATE
NOTE BOOK	PLOTTED		
	TEMPLATE		
	AREAS		
	CHECKED		

FILE PATH = \\uschg\fs001\prod\Projects\60288727\000_CAD\006_Roadway\Printing\60X77\2016-03-14-60X77-FINAL_PLOT\0160X77-SHT-XS-WB-IKE-Mainline_Stage1A.dgn

AECOM
 200 EAST WISCONSIN AVENUE, SUITE 1400
 CHICAGO, ILLINOIS 60601
 PHONE: (312) 517-7000 FAX: (312) 517-6800

DESIGNED - SDH
 DRAWN - ECH
 CHECKED - DBM
 DATE - 3/14/2016

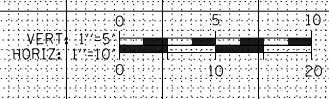
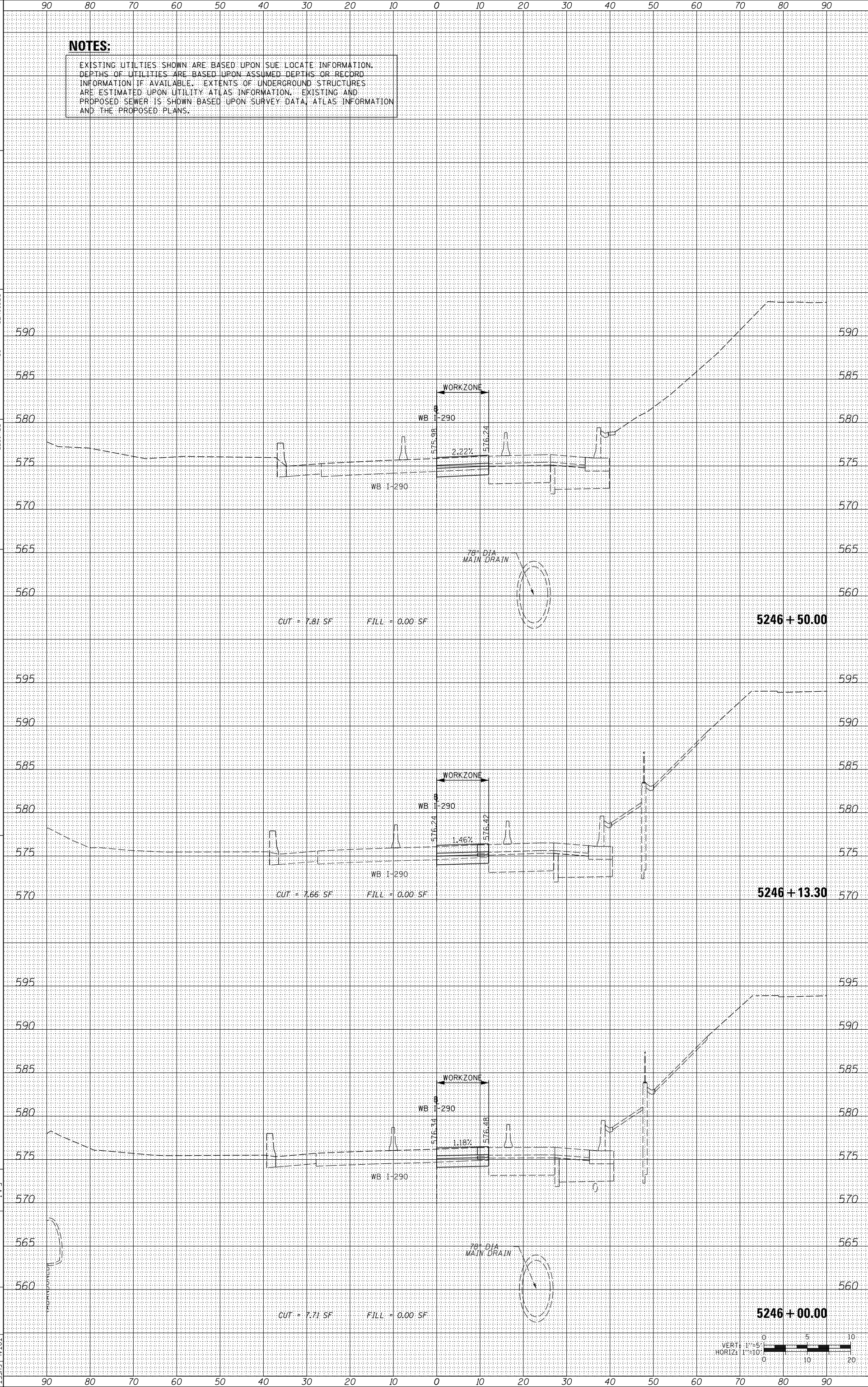
REVISIONS
 REVISION NO. / DESCRIPTION / DATE

STATE OF ILLINOIS
 DEPARTMENT OF TRANSPORTATION

SCALE: 1/8" = 1'-0"
 SHEET 17 OF 19 SHEETS
 STA. 5246+00.00 TO STA. 5246+150.00

CROSS SECTIONS
 WB I-290 MAINLINE STAGE 1A
 TOTAL SHEET NO. 60X77
 SHEETS NO. 431 340
 ILLINOIS FED. AID PROJECT

NOTES:
 EXISTING UTILITIES SHOWN ARE BASED UPON SUE LOCATE INFORMATION. DEPTHS OF UTILITIES ARE BASED UPON ASSUMED DEPTHS OR RECORD INFORMATION IF AVAILABLE. EXTENTS OF UNDERGROUND STRUCTURES ARE ESTIMATED UPON UTILITY ATLAS INFORMATION. EXISTING AND PROPOSED SEWER IS SHOWN BASED UPON SURVEY DATA, ATLAS INFORMATION AND THE PROPOSED PLANS.



ORIGINAL SURVEY	SURVEYED	BY	DATE
NOTE BOOK	PLOTTED		
	TEMPLATE		
	AREAS		
	CHECKED		

FINAL SURVEY	SURVEYED	BY	DATE
NOTE BOOK	PLOTTED		
	TEMPLATE		
	AREAS		
	CHECKED		

FILE PATH = \\uschg\fs001\prod\Projects\60288727\000_CAD\006_Roadway\Printing\60X77\2016-03-14-60X77-FINAL_PLOT\0160X77-SHT-XS-WB-IKE-Mainline_Stage1A.dgn

AECOM
 200 EAST MADISON AVENUE, SUITE 1400
 CHICAGO, IL 60601-1500 FAX: (312) 375-6800

DESIGNED - SDH
 DRAWN - ECH
 CHECKED - DBM
 DATE - 3/14/2016

REVISIONS
 REVISION NO. DATE BY

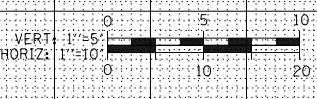
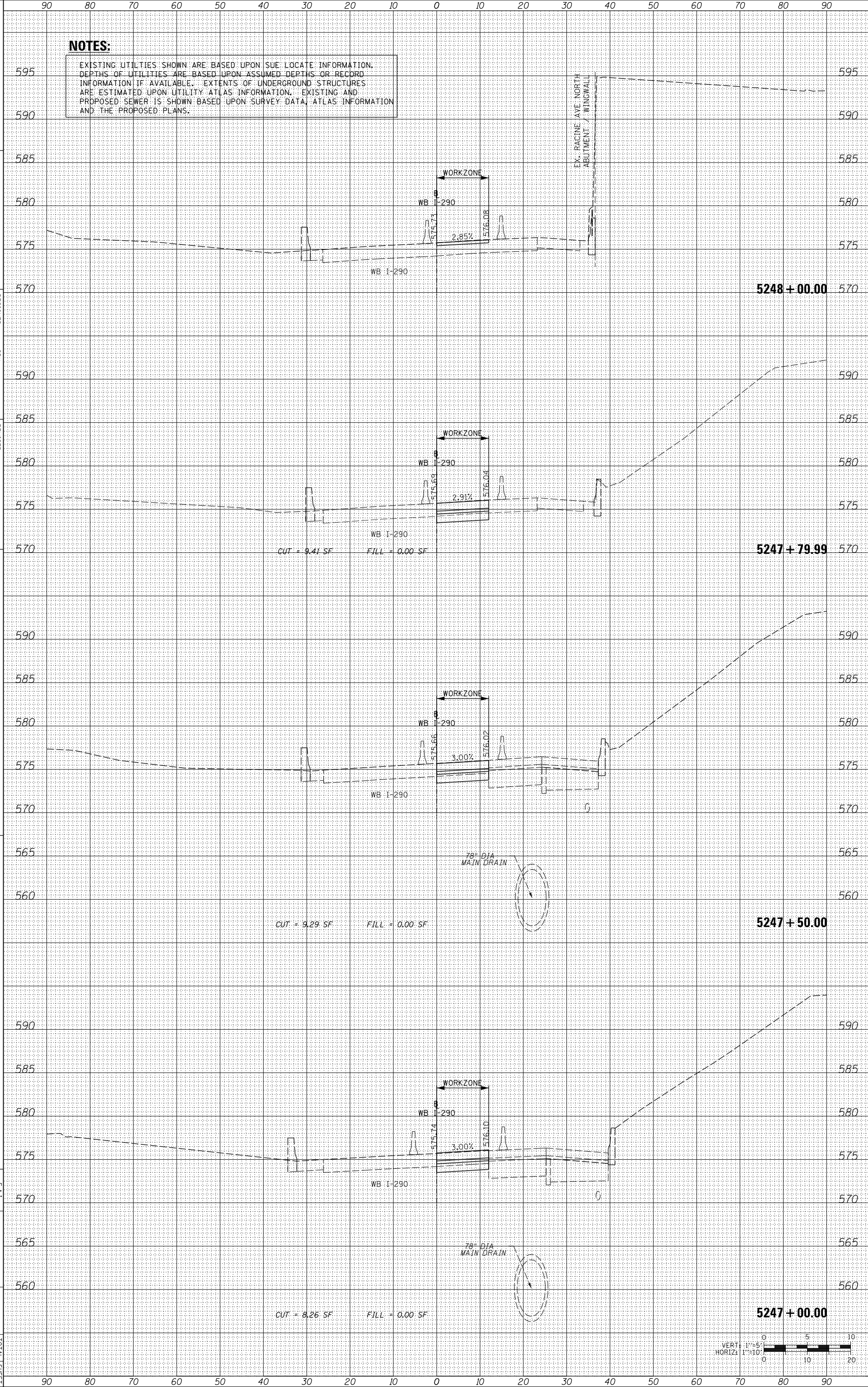
STATE OF ILLINOIS
 DEPARTMENT OF TRANSPORTATION

SCALE: 1/8" = 1'-0"
 SHEET 18 OF 19 SHEETS STA. 5247+00.00 TO STA. 5248+00.00

CROSS SECTIONS
 WB I-290 MAINLINE STAGE 1A
 TOTAL SHEET NO. 431 OF 341
 ILLINOIS FED. AID PROJECT

NOTES:

EXISTING UTILITIES SHOWN ARE BASED UPON SUE LOCATE INFORMATION. DEPTHS OF UTILITIES ARE BASED UPON ASSUMED DEPTHS OR RECORD INFORMATION IF AVAILABLE. EXTENTS OF UNDERGROUND STRUCTURES ARE ESTIMATED UPON UTILITY ATLAS INFORMATION. EXISTING AND PROPOSED SEWER IS SHOWN BASED UPON SURVEY DATA, ATLAS INFORMATION AND THE PROPOSED PLANS.



ORIGINAL SURVEY	SURVEYED	BY	DATE
NOTE BOOK	PLOTTED		
	TEMPLATE		
	AREAS		
	CHECKED		

FINAL SURVEY	SURVEYED	BY	DATE
NOTE BOOK	PLOTTED		
	TEMPLATE		
	AREAS		
	CHECKED		

FILE PATH = \\uschg\fs001\prod\Projects\60288727\000_CAD\006_Roadway\Printing\60X77\2016-03-14-60X77-FINAL_PLOT\0160X77-SHT-XS-WB-IKE-Mainline_Stage1A.dgn

NOTES:

EXISTING UTILITIES SHOWN ARE BASED UPON SUE LOCATE INFORMATION. DEPTHS OF UTILITIES ARE BASED UPON ASSUMED DEPTHS OR RECORD INFORMATION IF AVAILABLE. EXTENTS OF UNDERGROUND STRUCTURES ARE ESTIMATED UPON UTILITY ATLAS INFORMATION. EXISTING AND PROPOSED SEWER IS SHOWN BASED UPON SURVEY DATA, ATLAS INFORMATION AND THE PROPOSED PLANS.



0160X77-SHT-XS-WB-IKE-Mainline_Stage1A.dgn
 USER NAME = dshenez
 PLOT SCALE = 20.0000 / in.
 PLOT DATE = 3/15/2016

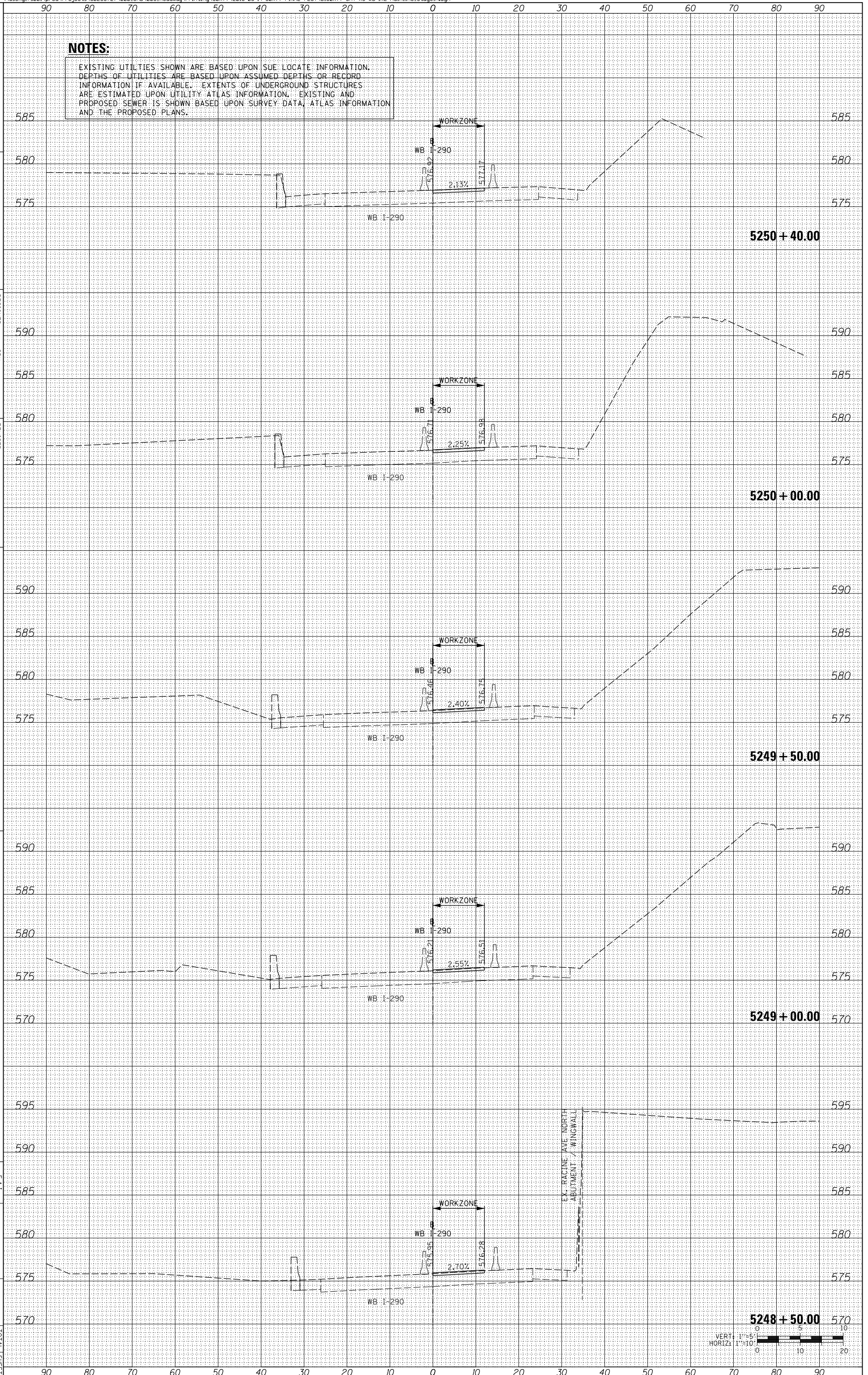
DESIGNED - SDH
 DRAWN - ECH
 CHECKED - DBM
 DATE - 3/14/2016

REVISED -
 REVISED -
 REVISED -

STATE OF ILLINOIS
 DEPARTMENT OF TRANSPORTATION

CROSS SECTIONS
 WB I-290 MAINLINE STAGE 1A
 SCALE: 1/8" = 1'-0"
 SHEET 19 OF 19 SHEETS STA. 5248+50.00 TO STA. 5250+40.00

FAI R/E 90/94/290
 SECTION 2014-003RAB
 COUNTY ILLINOIS FED. AID PROJECT
 TOTAL SHEET SHEETS NO. 431 342
 CONTRACT NO. 60X77



ORIGINAL SURVEY	SURVEYED	BY	DATE
NOTE BOOK	PLOTTED		
	TEMPLATE		
	AREAS		
	CHECKED		

FINAL SURVEY	SURVEYED	BY	DATE
NOTE BOOK	PLOTTED		
	TEMPLATE		
	AREAS		
	CHECKED		

FILE PATH = \\uschg\fs001\prod\Projects\60288727\000_CAD\006_Roadway\Printing\60X77\2016-03-14-60X77-FINAL_PLOT\0160X77-SHT-XS-WB-IKE-Mainline_Stage1B.dgn

AECOM
 200 EAST WISCONSIN AVENUE, SUITE 1400
 CHICAGO, IL 60601-3000
 PHONE: (312) 577-7000 FAX: (312) 577-8800

DESIGNED - SDH
 DRAWN - ECH
 CHECKED - DBM
 DATE - 3/14/2016

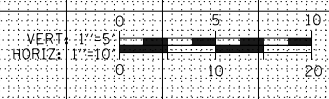

REVISIONS
 600
 595
 590
 585
 580
 575
 570
 565
 560

STATE OF ILLINOIS
 DEPARTMENT OF TRANSPORTATION

CROSS SECTIONS
 WB I-290 MAINLINE STAGE 1B
 SCALE: 1/8" = 1'-0"
 SHEET 01 OF 19 SHEETS STA. 5225+43.83 TO STA. 5225+50.00

FAI RLE 90/94/290
 SECTION 2014-003RAB
 COUNTY ILLINOIS FED. AID PROJECT
 TOTAL SHEET SHEETS NO. 431 343
 CONTRACT NO. 60X77

NOTES:
 EXISTING UTILITIES SHOWN ARE BASED UPON SUE LOCATE INFORMATION. DEPTHS OF UTILITIES ARE BASED UPON ASSUMED DEPTHS OR RECORD INFORMATION IF AVAILABLE. EXTENTS OF UNDERGROUND STRUCTURES ARE ESTIMATED UPON UTILITY ATLAS INFORMATION. EXISTING AND PROPOSED SEWER IS SHOWN BASED UPON SURVEY DATA, ATLAS INFORMATION AND THE PROPOSED PLANS.



ORIGINAL SURVEY	SURVEYED	BY	DATE
NOTE BOOK	PLOTTED		
	TEMPLATE		
	AREAS		
	CHECKED		

FINAL SURVEY	SURVEYED	BY	DATE
NOTE BOOK	PLOTTED		
	TEMPLATE		
	AREAS		
	CHECKED		

FILE PATH = \\uschg\fs001\prod\Projects\60288727\000_CAD\006_Roadway\Printing\60X77\2016-03-14-60X77-FINAL_PLOT\0160X77-SHT-XS-WB-IKE-Mainline_Stage1B.dgn

AECOM
 200 EAST WISCONSIN AVENUE, SUITE 1400
 CHICAGO, IL 60601
 PHONE: (312) 517-7000 FAX: (312) 517-6800

DESIGNED - SDH
 DRAWN - ECH
 CHECKED - DBM
 DATE - 3/14/2016

REVISIONS

STATE OF ILLINOIS
 DEPARTMENT OF TRANSPORTATION

SCALE: 1/4" = 1'-0"

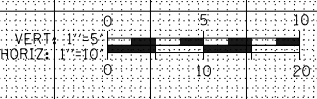
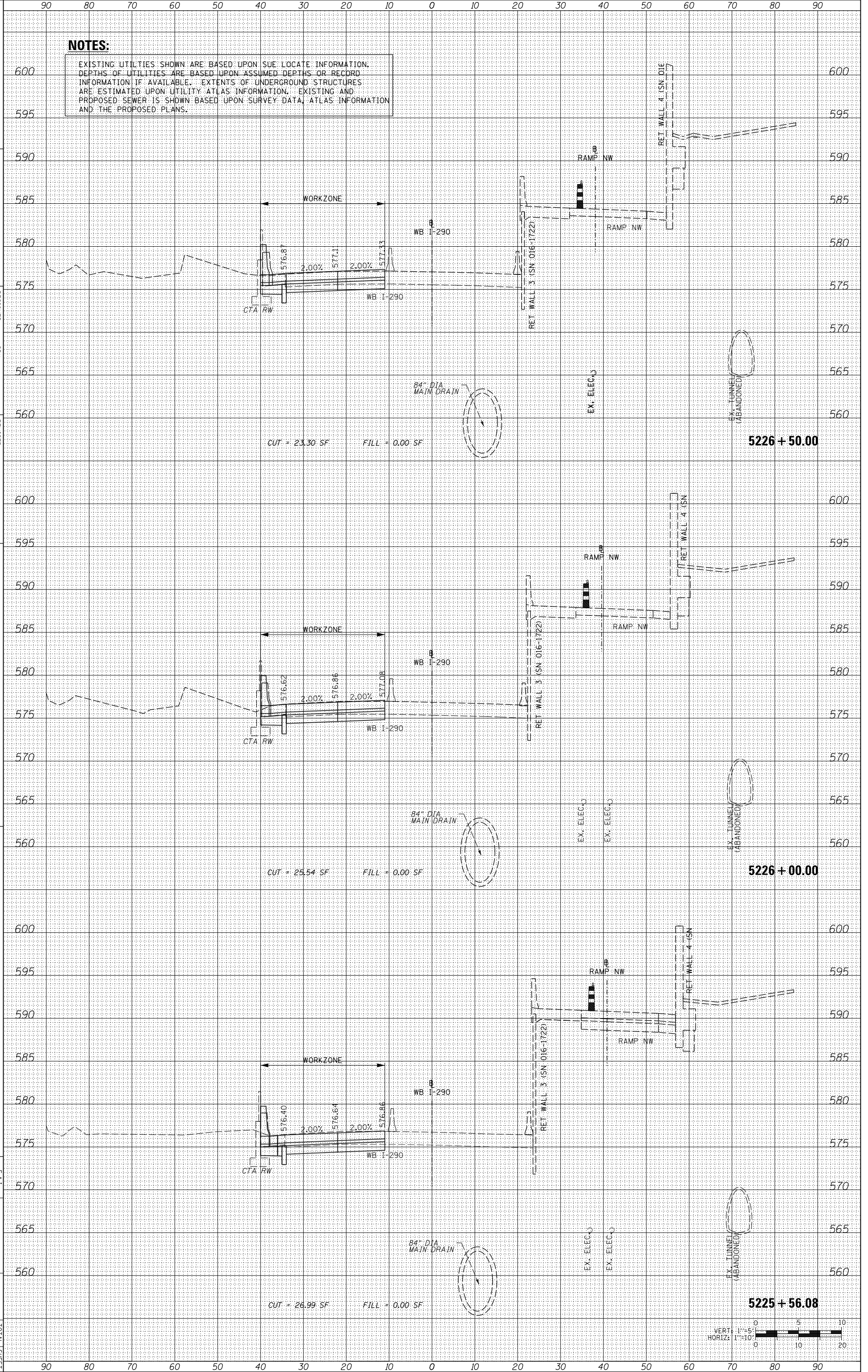
SHEET 02 OF 19 SHEETS
 STA. 5225+56.08 TO STA. 5226+50.00

CROSS SECTIONS
 WB I-290 MAINLINE STAGE 1B

DATE: 9/09/2010
 SECTION: 2014-003RAB
 COUNTY: ILLINOIS
 CONTRACT NO.: 60X77

NOTES:

EXISTING UTILITIES SHOWN ARE BASED UPON SUE LOCATE INFORMATION. DEPTHS OF UTILITIES ARE BASED UPON ASSUMED DEPTHS OR RECORD INFORMATION IF AVAILABLE. EXTENTS OF UNDERGROUND STRUCTURES ARE ESTIMATED UPON UTILITY ATLAS INFORMATION. EXISTING AND PROPOSED SEWER IS SHOWN BASED UPON SURVEY DATA, ATLAS INFORMATION AND THE PROPOSED PLANS.



ORIGINAL SURVEY	SURVEYED _____	BY _____	DATE _____
NOTE BOOK	PLOTTED _____		
	TEMPLATE _____		
	AREAS _____		
	CHECKED _____		
NO.			

FINAL SURVEY	SURVEYED _____	BY _____	DATE _____
NOTE BOOK	PLOTTED _____		
	TEMPLATE _____		
	AREAS _____		
	CHECKED _____		
NO.			

FILE PATH = \\uschg\fs001\prod\Projects\60288727\000_CAD\006_Roadway\Printing\60X77\2016-03-14-60X77-FINAL_PLOT\0160X77-SHT-XS-WB-IKE-Mainline_Stage1B.dgn

NOTES:

EXISTING UTILITIES SHOWN ARE BASED UPON SUE LOCATE INFORMATION. DEPTHS OF UTILITIES ARE BASED UPON ASSUMED DEPTHS OR RECORD INFORMATION IF AVAILABLE. EXTENTS OF UNDERGROUND STRUCTURES ARE ESTIMATED UPON UTILITY ATLAS INFORMATION. EXISTING AND PROPOSED SEWER IS SHOWN BASED UPON SURVEY DATA, ATLAS INFORMATION AND THE PROPOSED PLANS.



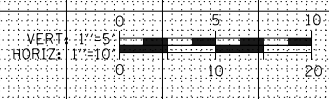
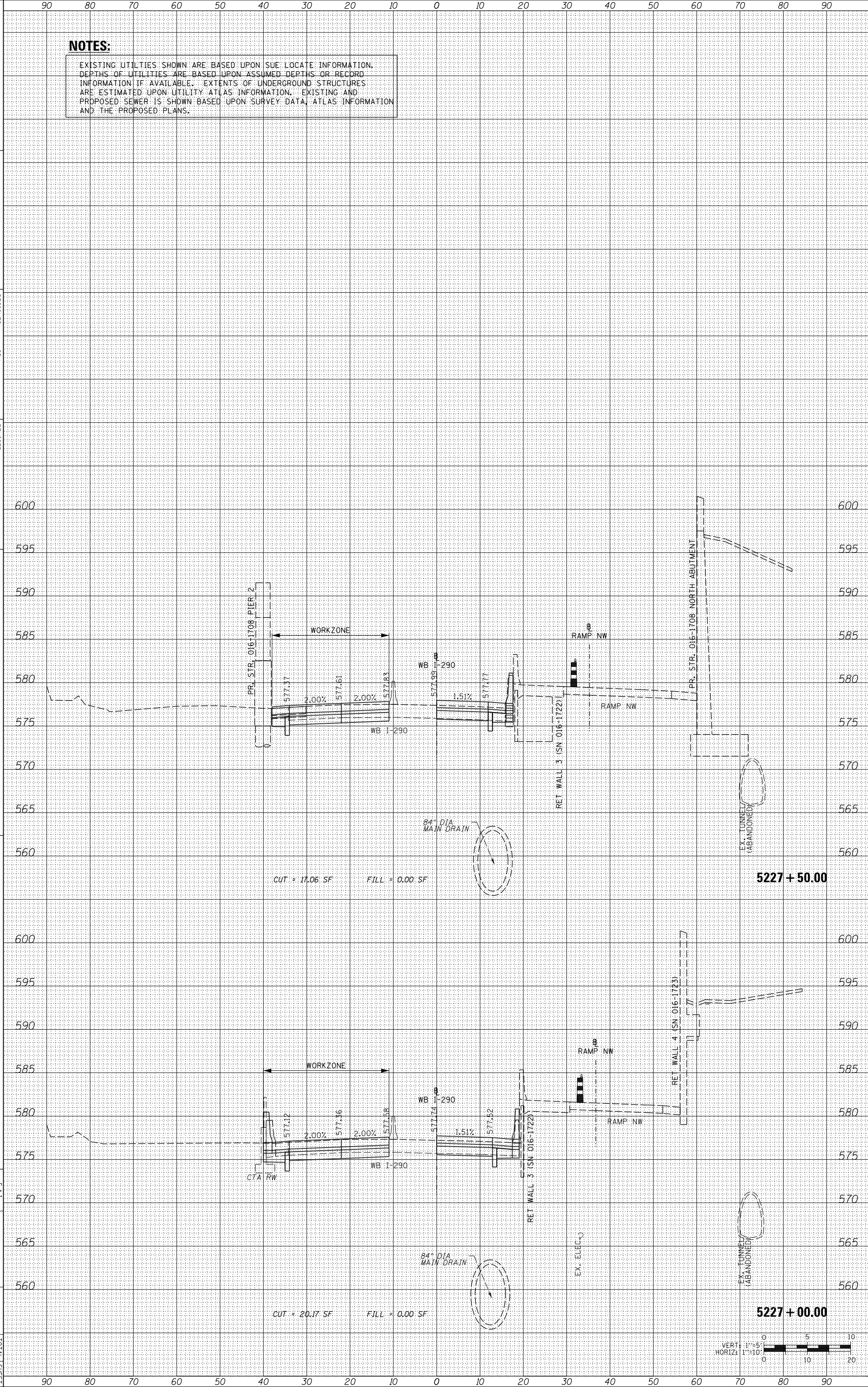
0160X77-SHT-XS-WB-IKE-Mainline_Stage1B.dgn
 USER NAME = dshaez
 PLOT SCALE = 20.0000 / in.
 PLOT DATE = 3/15/2016

DESIGNED - SDH
 DRAWN - ECH
 CHECKED - DBM
 DATE - 3/14/2016

STATE OF ILLINOIS
 DEPARTMENT OF TRANSPORTATION

SCALE: 1/8" = 1'-0"
 SHEET 03 OF 19 SHEETS STA. 5227+00.00 TO STA. 5227+50.00

CROSS SECTIONS
 WB I-290 MAINLINE STAGE 1B
 DATE: 9/09/2010
 SECTION: 2014-003RAB
 COUNTY: ILLINOIS FED. AID PROJECT
 TOTAL SHEET SHEETS NO.: 431 / 345
 CONTRACT NO.: 60X77



ORIGINAL SURVEY	SURVEYED	BY	DATE
NOTE BOOK	PLOTTED		
	TEMPLATE		
	AREAS		
	CHECKED		

FINAL SURVEY	SURVEYED	BY	DATE
NOTE BOOK	PLOTTED		
	TEMPLATE		
	AREAS		
	CHECKED		

FILE PATH = \\uschg\fs001\prod\Projects\60288727\000_CAD\006_Roadway\Printing\60X77\2016-03-14-60X77-FINAL_PLOT\0160X77-SHT-XS-WB-IKE-Mainline_Stage1B.dgn

AECOM
 200 EAST WISCONSIN AVENUE, SUITE 1400
 CHICAGO, IL 60601
 PHONE: (312) 577-1700 FAX: (312) 577-6800

DESIGNED - SDH
 DRAWN - ECH
 CHECKED - DBM
 DATE - 3/14/2016

REVISIONS

STATE OF ILLINOIS
 DEPARTMENT OF TRANSPORTATION

SCALE: 1/4" = 1'-0"

SHEET 04 OF 19 SHEETS

WB I-290 MAINLINE STAGE 1B

CROSS SECTIONS

STA. 5228+00.00 TO STA. 5229+00.00

DATE: 9/09/2010

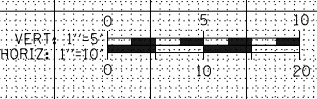
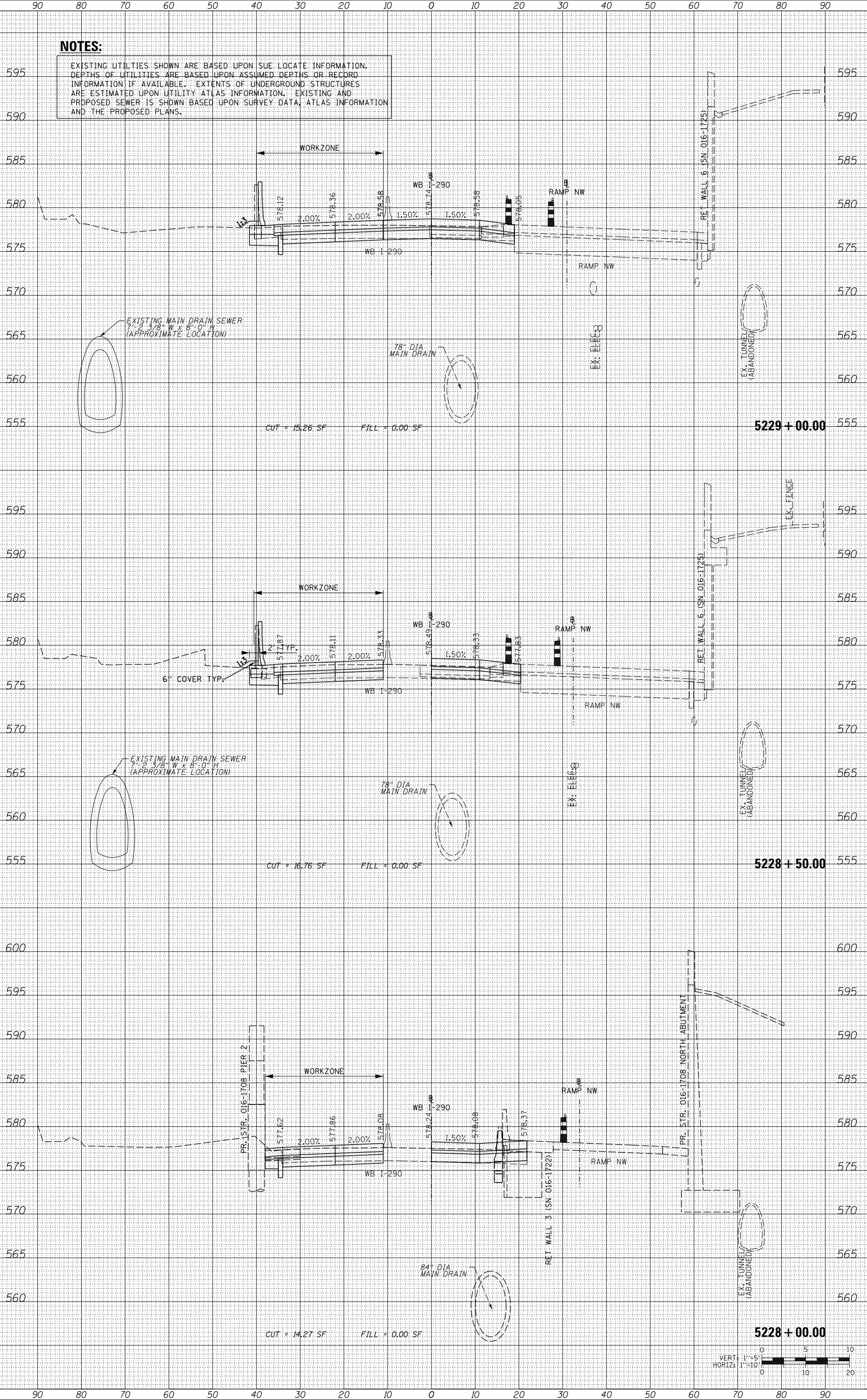
SECTION: 2014-003RAB

COUNTY: ILLINOIS

CONTRACT NO.: 60X77

NOTES:

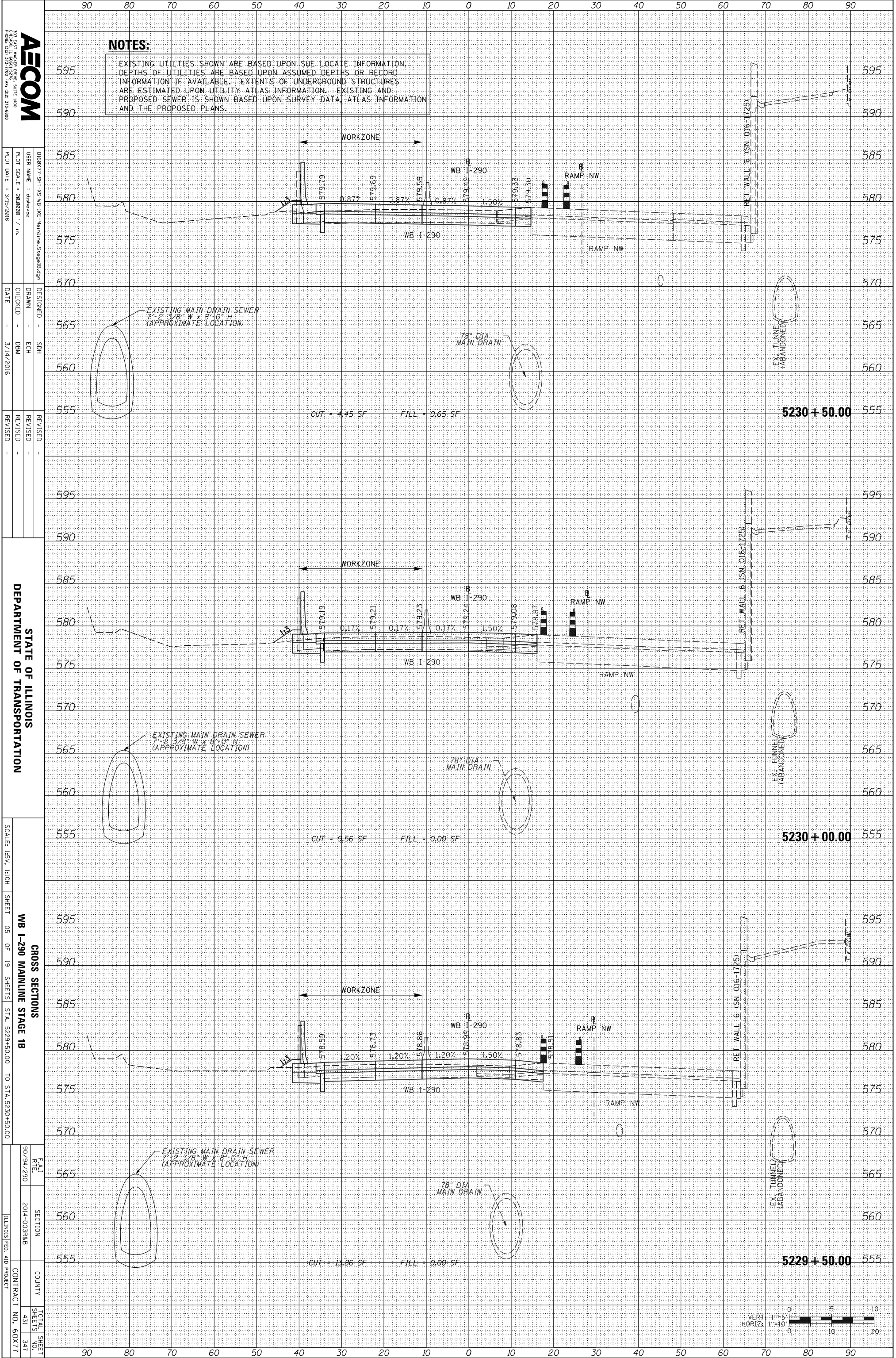
EXISTING UTILITIES SHOWN ARE BASED UPON SUE LOCATE INFORMATION. DEPTHS OF UTILITIES ARE BASED UPON ASSUMED DEPTHS OR RECORD INFORMATION IF AVAILABLE. EXTENTS OF UNDERGROUND STRUCTURES ARE ESTIMATED UPON UTILITY ATLAS INFORMATION. EXISTING AND PROPOSED SEWER IS SHOWN BASED UPON SURVEY DATA, ATLAS INFORMATION AND THE PROPOSED PLANS.



ORIGINAL SURVEY	SURVEYED	BY	DATE
NOTE BOOK	PLOTTED		
	TEMPLATE		
	AREAS		
	CHECKED		
NO.			

FINAL SURVEY	SURVEYED	BY	DATE
NOTE BOOK	PLOTTED		
	TEMPLATE		
	AREAS		
	CHECKED		
NO.			

FILE PATH = \\uschg\fs001\prod\Projects\60288727\000_CAD\006_Roadway\Printing\60X77\2016-03-14-60X77-FINAL_PLOT\0160X77-SHT-XS-WB-IKE-Mainline_Stage1B.dgn



AECOM
200 EAST MADISON AVENUE, SUITE 1400
PROBING: 312-375-7000 FAX: 312-375-8800

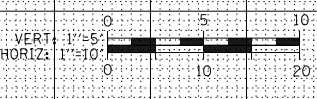
DESIGNED - SDH	REVISIONS
DRAWN - ECH	REVISION 1
CHECKED - DBM	REVISION 2
DATE - 3/14/2016	REVISION 3

USER NAME - dsheneaz	DESIGNED - SDH
PLLOT SCALE - 20.0000 / in.	DRAWN - ECH
PLLOT DATE - 3/15/2016	CHECKED - DBM
	REVISIONS

STATE OF ILLINOIS
DEPARTMENT OF TRANSPORTATION

CROSS SECTIONS
WB I-290 MAINLINE STAGE 1B
SCALE: 1/8" = 1'-0"
SHEET 05 OF 19 SHEETS STA. 5229+50.00 TO STA. 5230+50.00

DATE	SECTION	COUNTY	TOTAL SHEET NO.
9/0/94/290	2014-00388B		431 347



ORIGINAL SURVEY	SURVEYED	BY	DATE
NOTE BOOK	PLOTTED		
	TEMPLATE		
	AREAS		
	CHECKED		
NO.			

FINAL SURVEY	SURVEYED	BY	DATE
NOTE BOOK	PLOTTED		
	TEMPLATE		
	AREAS		
	CHECKED		
NO.			

FILE PATH = \\uschg\fs001\prod\Projects\60288727\000_CAD\006_Roadway\Printing\60X77\2016-03-14-60X77-FINAL_PLOT\0160X77-SHT-XS-WB-IKE-Mainline_Stage1B.dgn

AECOM
 200 EAST MADISON AVENUE, SUITE 1400
 CHICAGO, IL 60601
 PHONE: (312) 515-7000 FAX: (312) 515-6800

DESIGNED - SDH
 DRAWN - ECH
 CHECKED - DBM
 DATE - 3/14/2016

REVISIONS

STATE OF ILLINOIS
 DEPARTMENT OF TRANSPORTATION

SCALE: 1/8" = 1'-0"

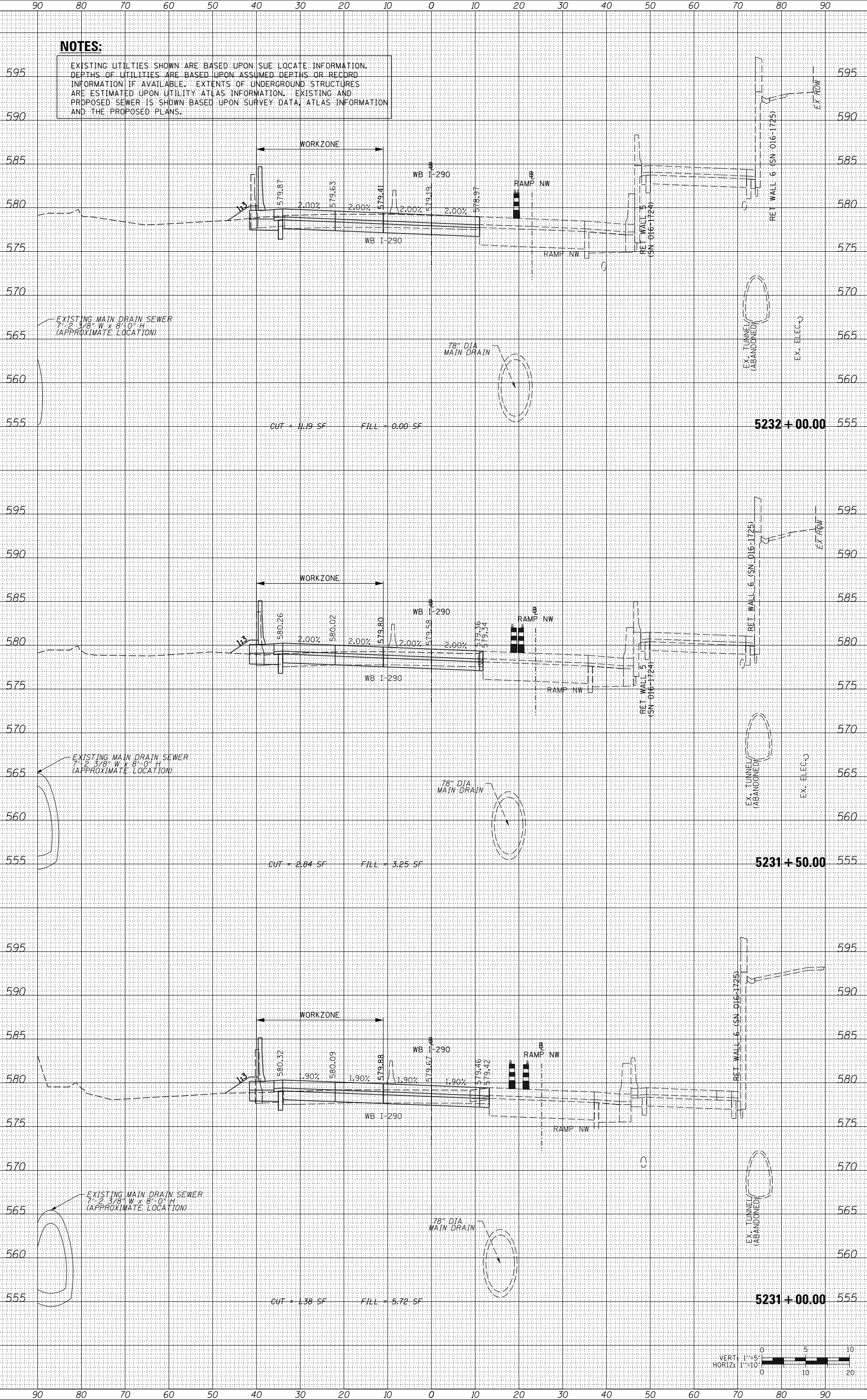
SHEET 06 OF 19 SHEETS STA. 5231+00.00 TO STA. 5232+00.00

CROSS SECTIONS
 WB I-290 MAINLINE STAGE 1B

TOTAL SHEET NO. 431 OF 348
 ILLINOIS FED. AID PROJECT

NOTES:

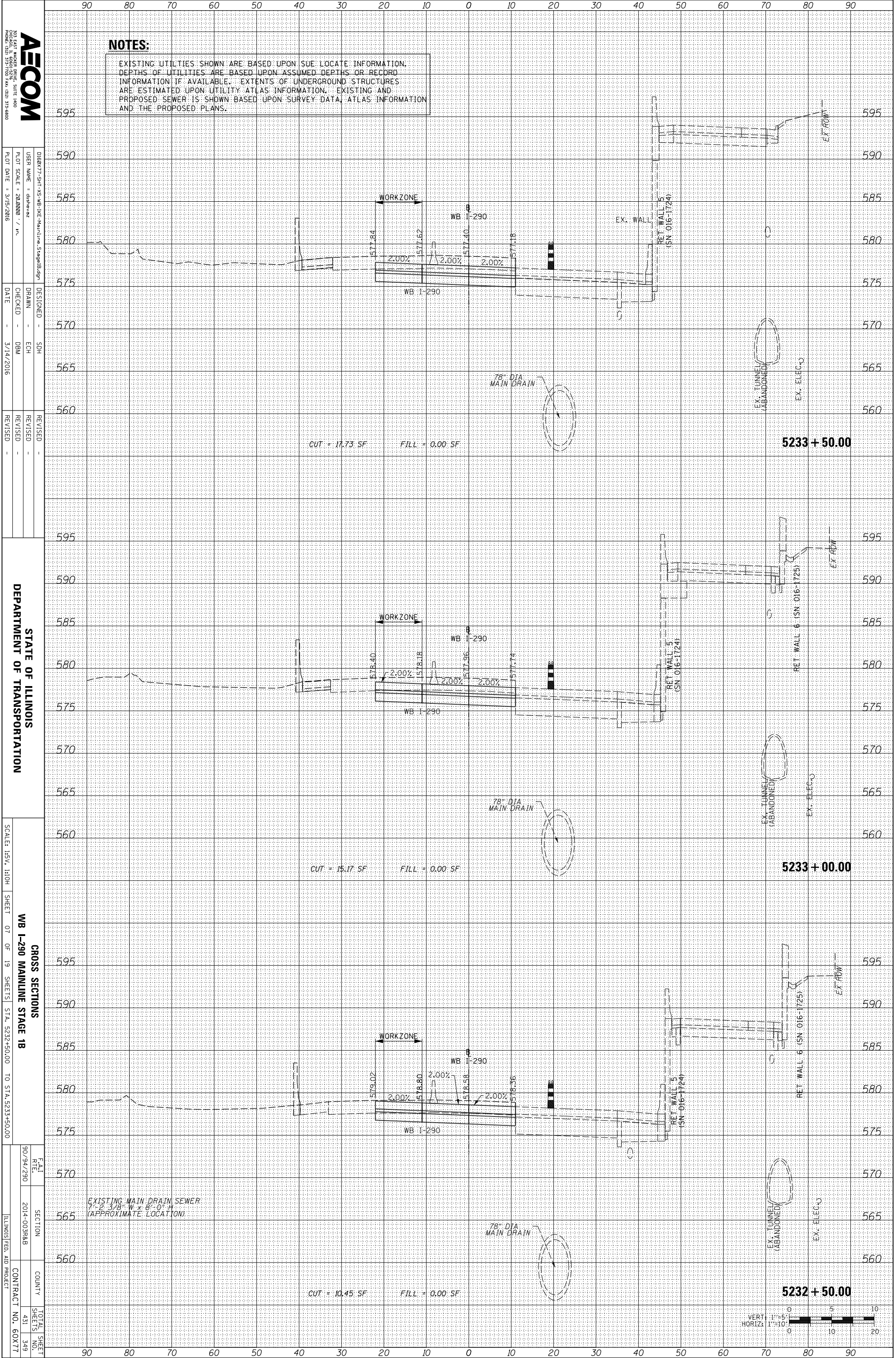
EXISTING UTILITIES SHOWN ARE BASED UPON SUE LOCATE INFORMATION. DEPTHS OF UTILITIES ARE BASED UPON ASSUMED DEPTHS OR RECORD INFORMATION IF AVAILABLE. EXTENTS OF UNDERGROUND STRUCTURES ARE ESTIMATED UPON UTILITY ATLAS INFORMATION. EXISTING AND PROPOSED SEWER IS SHOWN BASED UPON SURVEY DATA, ATLAS INFORMATION AND THE PROPOSED PLANS.



ORIGINAL SURVEY	SURVEYED	BY	DATE
NOTE BOOK	PLOTTED		
	TEMPLATE		
	AREAS		
	CHECKED		

FINAL SURVEY	SURVEYED	BY	DATE
NOTE BOOK	PLOTTED		
	TEMPLATE		
	AREAS		
	CHECKED		

FILE PATH = \\uschg\fs001\prod\Projects\60288727\000_CAD\006_Roadway\Printing\60X77\2016-03-14-60X77-FINAL_PLOT\0160X77-SHT-XS-WB-IKE-Mainline_Stage1B.dgn



AECOM
300 EAST MADISON AVENUE, SUITE 1400
PHOENIX, AZ 85001-3170 FAX: (602) 375-6800

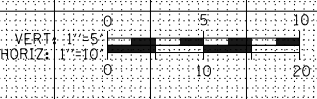
DESIGNED - SDH	REVISIONS
DRAWN - ECH	REVISION 1
CHECKED - DBM	REVISION 2
DATE - 3/14/2016	REVISION 3

STATE OF ILLINOIS
DEPARTMENT OF TRANSPORTATION

SCALE: 1/8" = 1'-0"
SHEET 07 OF 19 SHEETS

CROSS SECTIONS
WB I-290 MAINLINE STAGE 1B

FAI R/E	SECTION	COUNTY	TOTAL SHEET NO.
90/94/290	2014-0038AB	ILLINOIS	431
			349
			CONTRACT NO. 60X77



ORIGINAL SURVEY	SURVEYED	BY	DATE
NOTE BOOK	PLOTTED		
	TEMPLATE		
	AREAS		
	CHECKED		

FINAL SURVEY	SURVEYED	BY	DATE
NOTE BOOK	PLOTTED		
	TEMPLATE		
	AREAS		
	CHECKED		

FILE PATH = \\uschg\fs001\prod\Projects\60288727\000_CAD\006_Roadway\Printing\60X77\2016-03-14-60X77-FINAL_PLOT\0160X77-SHT-XS-WB-IKE-Mainline_Stage1B.dgn

NOTES:

EXISTING UTILITIES SHOWN ARE BASED UPON SUE LOCATE INFORMATION. DEPTHS OF UTILITIES ARE BASED UPON ASSUMED DEPTHS OR RECORD INFORMATION IF AVAILABLE. EXTENTS OF UNDERGROUND STRUCTURES ARE ESTIMATED UPON UTILITY ATLAS INFORMATION. EXISTING AND PROPOSED SEWER IS SHOWN BASED UPON SURVEY DATA, ATLAS INFORMATION AND THE PROPOSED PLANS.



0160X77-SHT-XS-WB-IKE-Mainline_Stage1B.dgn
 USER NAME = dshanez
 PLOT SCALE = 20.0000 / in.
 PLOT DATE = 3/15/2016

DESIGNED - SDH
 DRAWN - ECH
 CHECKED - DBM
 DATE - 3/14/2016

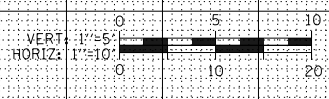
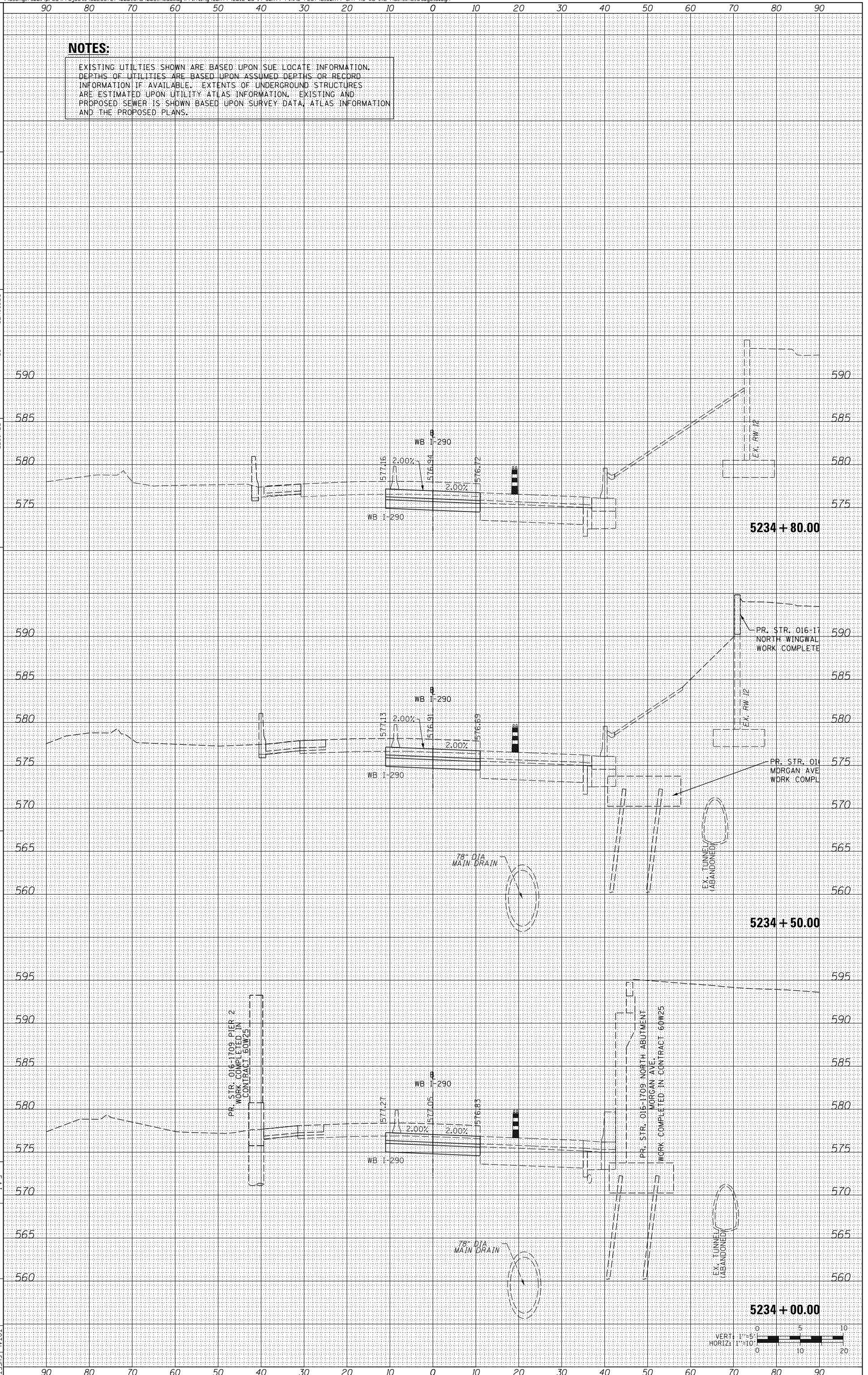
REVISED -
 REVISED -
 REVISED -

STATE OF ILLINOIS
 DEPARTMENT OF TRANSPORTATION

SCALE: 1/8" = 1'-0"
 SHEET 08 OF 19 SHEETS

CROSS SECTIONS
 WB I-290 MAINLINE STAGE 1B
 STA. 5234+00.00 TO STA. 5234+80.00

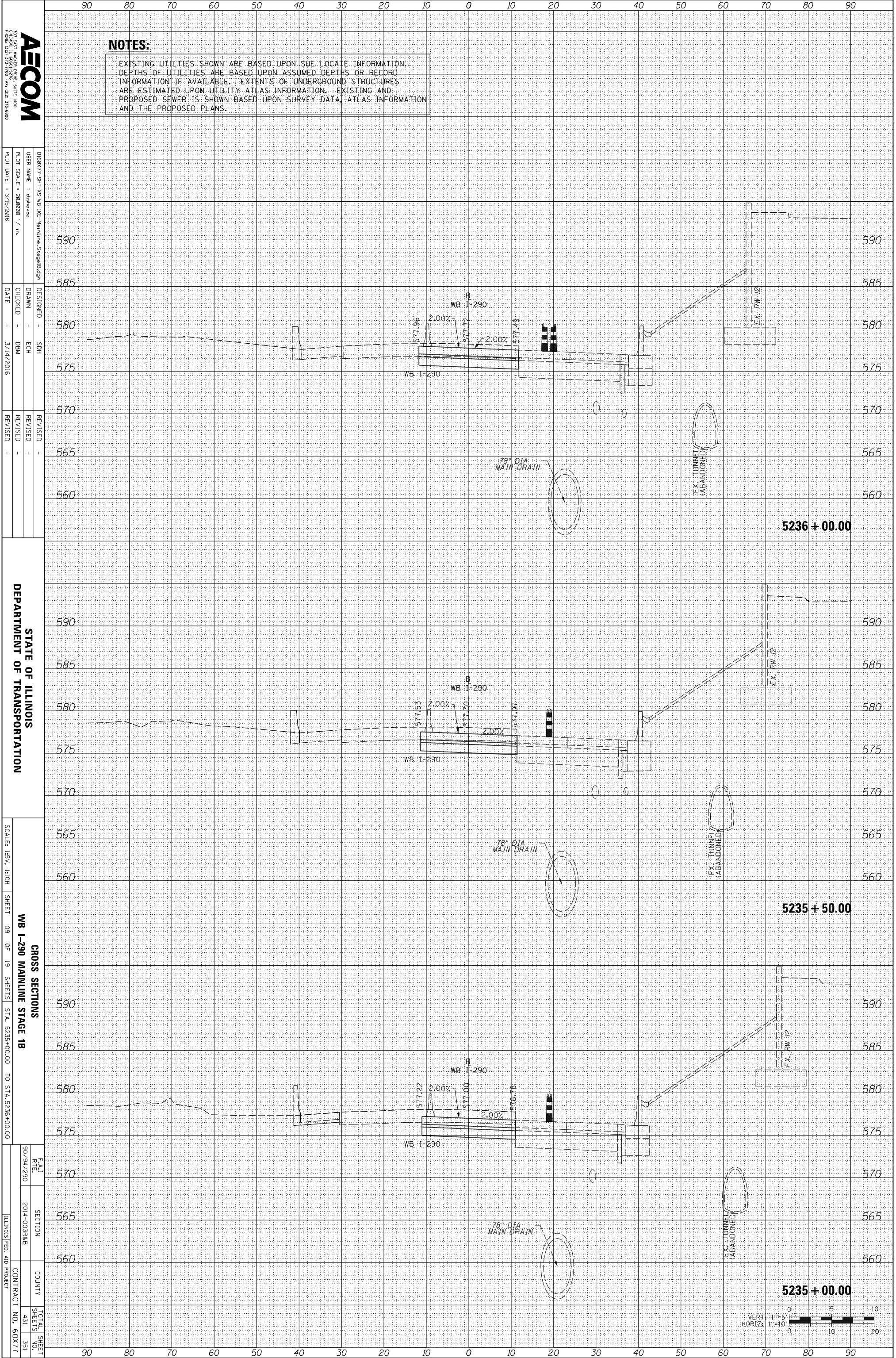
DATE: 9/09/2010
 SECTION: 2014-003RAB
 COUNTY: ILLINOIS
 CONTRACT NO.: 60X77
 TOTAL SHEET NO.: 431
 SHEETS: 350



ORIGINAL SURVEY	SURVEYED	BY	DATE
NOTE BOOK	PLOTTED		
	TEMPLATE		
	AREAS		
	CHECKED		

FINAL SURVEY	SURVEYED	BY	DATE
NOTE BOOK	PLOTTED		
	TEMPLATE		
	AREAS		
	CHECKED		

FILE PATH = \\uschg\fs001\prod\Projects\60288727\000_CAD\006_Roadway\Printing\60X77\2016-03-14-60X77-FINAL_PLOT\0160X77-SHT-XS-WB-IKE-Mainline_Stage1B.dgn



NOTES:

EXISTING UTILITIES SHOWN ARE BASED UPON SUE LOCATE INFORMATION. DEPTHS OF UTILITIES ARE BASED UPON ASSUMED DEPTHS OR RECORD INFORMATION IF AVAILABLE. EXTENTS OF UNDERGROUND STRUCTURES ARE ESTIMATED UPON UTILITY ATLAS INFORMATION. EXISTING AND PROPOSED SEWER IS SHOWN BASED UPON SURVEY DATA, ATLAS INFORMATION AND THE PROPOSED PLANS.



0160X77-SHT-XS-WB-IKE-Mainline_Stage1B.dgn
 USER NAME = dshenez
 PLOT SCALE = 20.0000 / in.
 PLOT DATE = 3/15/2016

DESIGNED - SDH
 DRAWN - ECH
 CHECKED - DBM
 DATE - 3/14/2016

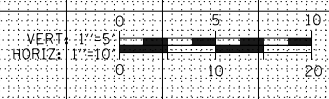
REVISIONS

STATE OF ILLINOIS
 DEPARTMENT OF TRANSPORTATION

SCALE: 1/8" = 1'-0"

CROSS SECTIONS
 WB I-290 MAINLINE STAGE 1B
 SHEET 09 OF 19 SHEETS STA. 5235+00.00 TO STA. 5236+00.00

DATE: 9/09/2010
 SECTION: 2014-003RAB
 COUNTY: ILLINOIS FED. AID PROJECT
 TOTAL SHEET NO.: 431
 SHEETS NO.: 351
 CONTRACT NO.: 60X77



ORIGINAL SURVEY	SURVEYED	BY	DATE
NOTE BOOK	PLOTTED		
	TEMPLATE		
	AREAS		
	CHECKED		

FINAL SURVEY	SURVEYED	BY	DATE
NOTE BOOK	PLOTTED		
	TEMPLATE		
	AREAS		
	CHECKED		

FILE PATH = \\uschg\fs001\prod\Projects\60288727\000_CAD\006_Roadway\Printing\60X77\2016-03-14-60X77-FINAL_PLOT\0160X77-SHT-XS-WB-IKE-Mainline_Stage1B.dgn

NOTES:

EXISTING UTILITIES SHOWN ARE BASED UPON SUE LOCATE INFORMATION. DEPTHS OF UTILITIES ARE BASED UPON ASSUMED DEPTHS OR RECORD INFORMATION IF AVAILABLE. EXTENTS OF UNDERGROUND STRUCTURES ARE ESTIMATED UPON UTILITY ATLAS INFORMATION. EXISTING AND PROPOSED SEWER IS SHOWN BASED UPON SURVEY DATA, ATLAS INFORMATION AND THE PROPOSED PLANS.



0160X77-SHT-XS-WB-IKE-Mainline_Stage1B.dgn
 USER NAME = dsheneaz
 PLOT SCALE = 20.0000 / in.
 PLOT DATE = 3/15/2016

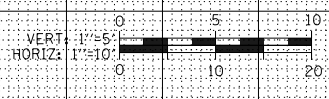
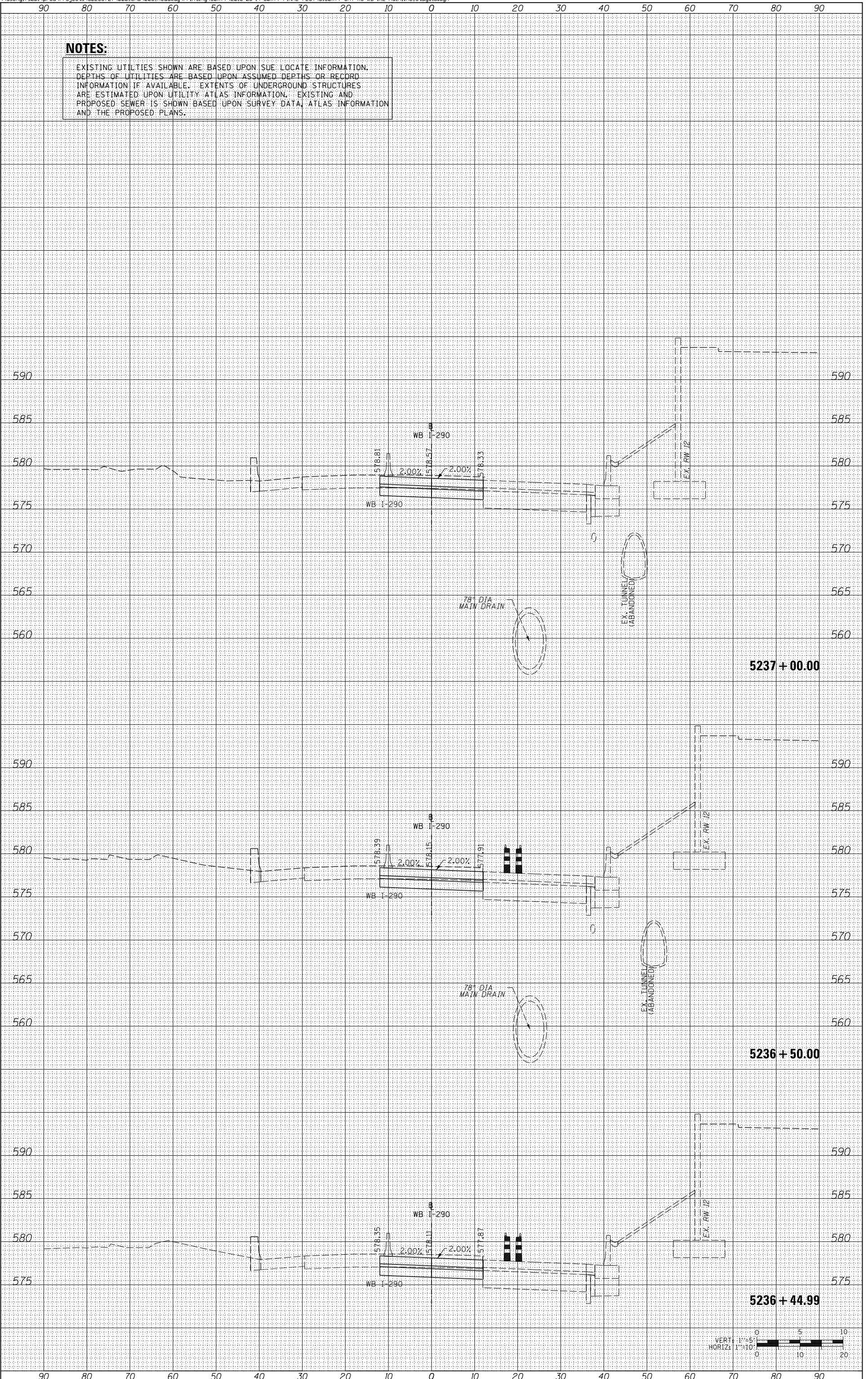
DESIGNED - SDH
 DRAWN - ECH
 CHECKED - DBM
 DATE - 3/14/2016

REVISED -
 REVISED -
 REVISED -

STATE OF ILLINOIS
 DEPARTMENT OF TRANSPORTATION

SCALE: HORIZ. 1"=10'
 SHEET 10 OF 19 SHEETS
 STA. 5236+44.99 TO STA. 5237+00.00

CROSS SECTIONS
 WB I-290 MAINLINE STAGE 1B
 TOTAL SHEET NO. 60X77
 SHEETS NO. 431
 CONTRACT NO. 60X77



ORIGINAL SURVEY	SURVEYED	BY	DATE
NOTE BOOK	PLOTTED		
	TEMPLATE		
	AREAS		
	CHECKED		

FINAL SURVEY	SURVEYED	BY	DATE
NOTE BOOK	PLOTTED		
	TEMPLATE		
	AREAS		
	CHECKED		

FILE PATH = \\uschg\fs001\prod\Projects\60288727\000_CAD\006_Roadway\Printing\60X77\2016-03-14-60X77-FINAL_PLOT\0160X77-SHT-XS-WB-IKE-Mainline_Stage1B.dgn

NOTES:

EXISTING UTILITIES SHOWN ARE BASED UPON SUE LOCATE INFORMATION. DEPTHS OF UTILITIES ARE BASED UPON ASSUMED DEPTHS OR RECORD INFORMATION IF AVAILABLE. EXTENTS OF UNDERGROUND STRUCTURES ARE ESTIMATED UPON UTILITY ATLAS INFORMATION. EXISTING AND PROPOSED SEWER IS SHOWN BASED UPON SURVEY DATA, ATLAS INFORMATION AND THE PROPOSED PLANS.



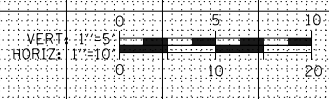
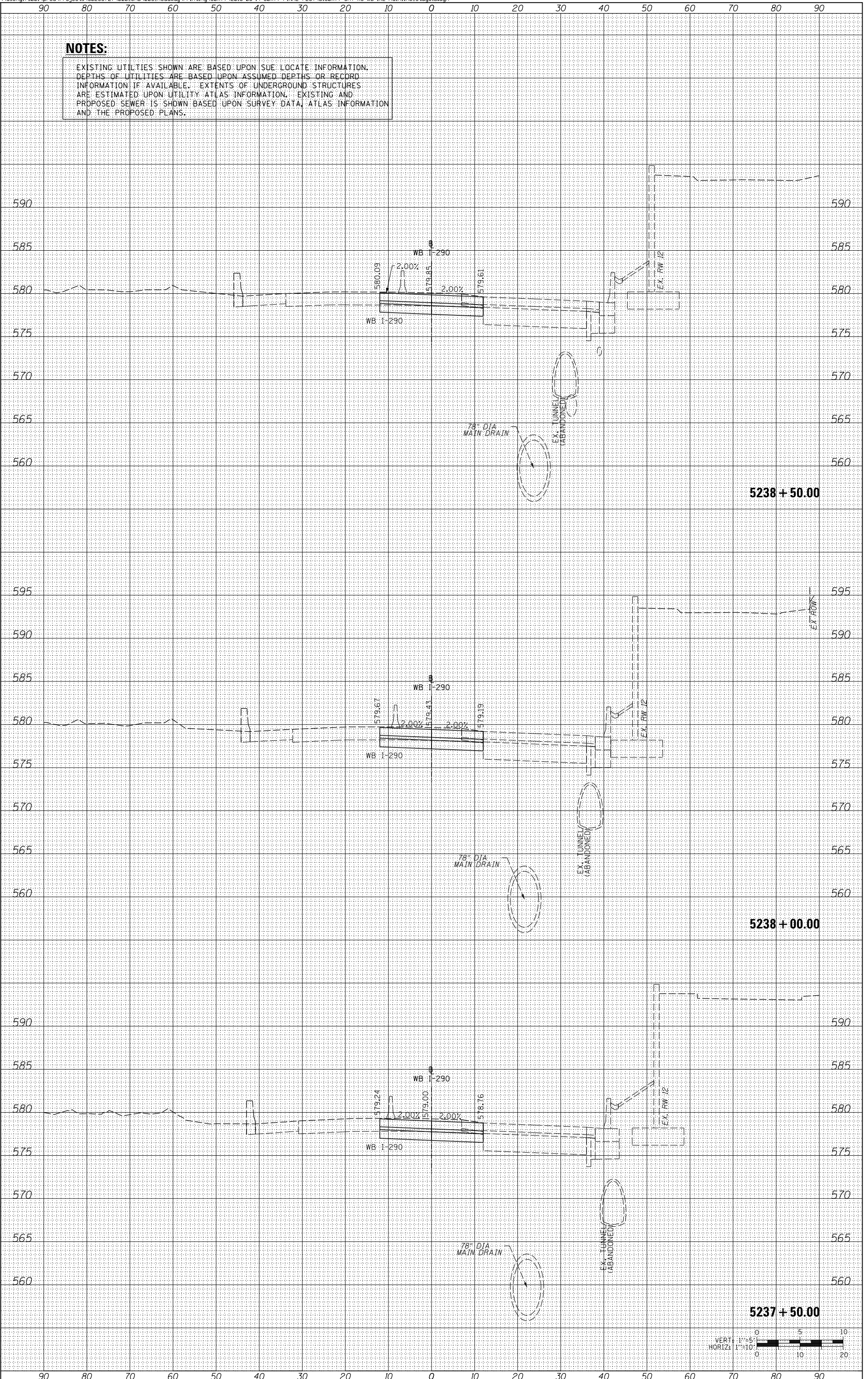
0160X77-SHT-XS-WB-IKE-Mainline_Stage1B.dgn
 USER NAME = dshene
 PLOT SCALE = 20.0000 / in.
 PLOT DATE = 3/15/2016

DESIGNED - SDH
 DRAWN - ECH
 CHECKED - DBM
 DATE - 3/14/2016

STATE OF ILLINOIS
 DEPARTMENT OF TRANSPORTATION

SCALE: 1/8" = 1'-0"
 SHEET 11 OF 19 SHEETS
 STA. 5237+50.00 TO STA. 5238+50.00

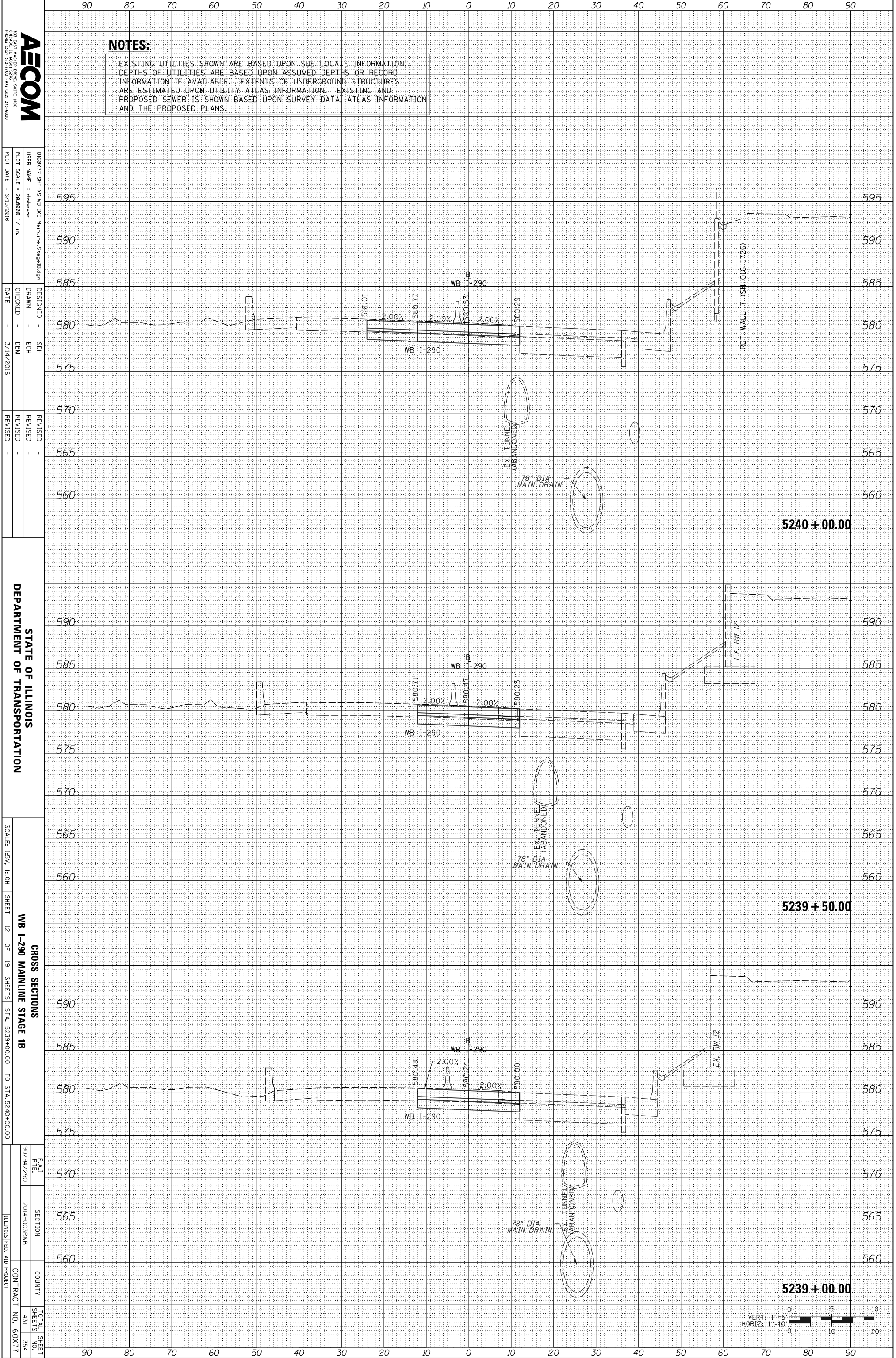
CROSS SECTIONS
 WB I-290 MAINLINE STAGE 1B
 TOTAL SHEET SHEETS NO. 353
 CONTRACT NO. 60X77



ORIGINAL SURVEY	SURVEYED	BY	DATE
NOTE BOOK	PLOTTED		
	TEMPLATE		
	AREAS		
	CHECKED		

FINAL SURVEY	SURVEYED	BY	DATE
NOTE BOOK	PLOTTED		
	TEMPLATE		
	AREAS		
	CHECKED		

FILE PATH = \\uschg\fs001\prod\Projects\60288727\000_CAD\006_Roadway\Printing\60X77\2016-03-14-60X77-FINAL_PLOT\0160X77-SHT-XS-WB-IKE-Mainline_Stage1B.dgn



NOTES:
 EXISTING UTILITIES SHOWN ARE BASED UPON SUE LOCATE INFORMATION. DEPTHS OF UTILITIES ARE BASED UPON ASSUMED DEPTHS OR RECORD INFORMATION IF AVAILABLE. EXTENTS OF UNDERGROUND STRUCTURES ARE ESTIMATED UPON UTILITY ATLAS INFORMATION. EXISTING AND PROPOSED SEWER IS SHOWN BASED UPON SURVEY DATA, ATLAS INFORMATION AND THE PROPOSED PLANS.



0160X77-SHT-XS-WB-IKE-Mainline_Stage1B.dgn
 USER NAME = dshenez
 PLOT SCALE = 20.0000 / in.
 PLOT DATE = 3/15/2016

DESIGNED - SDH
 DRAWN - ECH
 CHECKED - DBM
 DATE - 3/14/2016

REVISIONS

STATE OF ILLINOIS
 DEPARTMENT OF TRANSPORTATION

SCALE: HORIZ. 1"=10'

SHEET 12 OF 19 SHEETS

WB I-290 MAINLINE STAGE 1B

CROSS SECTIONS

STA. 5239+00.00 TO STA. 5240+00.00

FAI R/E

90/94/290

SECTION

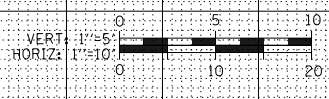
2014-0038AB

COUNTY

ILLINOIS FED. AID PROJECT

TOTAL SHEET SHEETS NO. 431 354

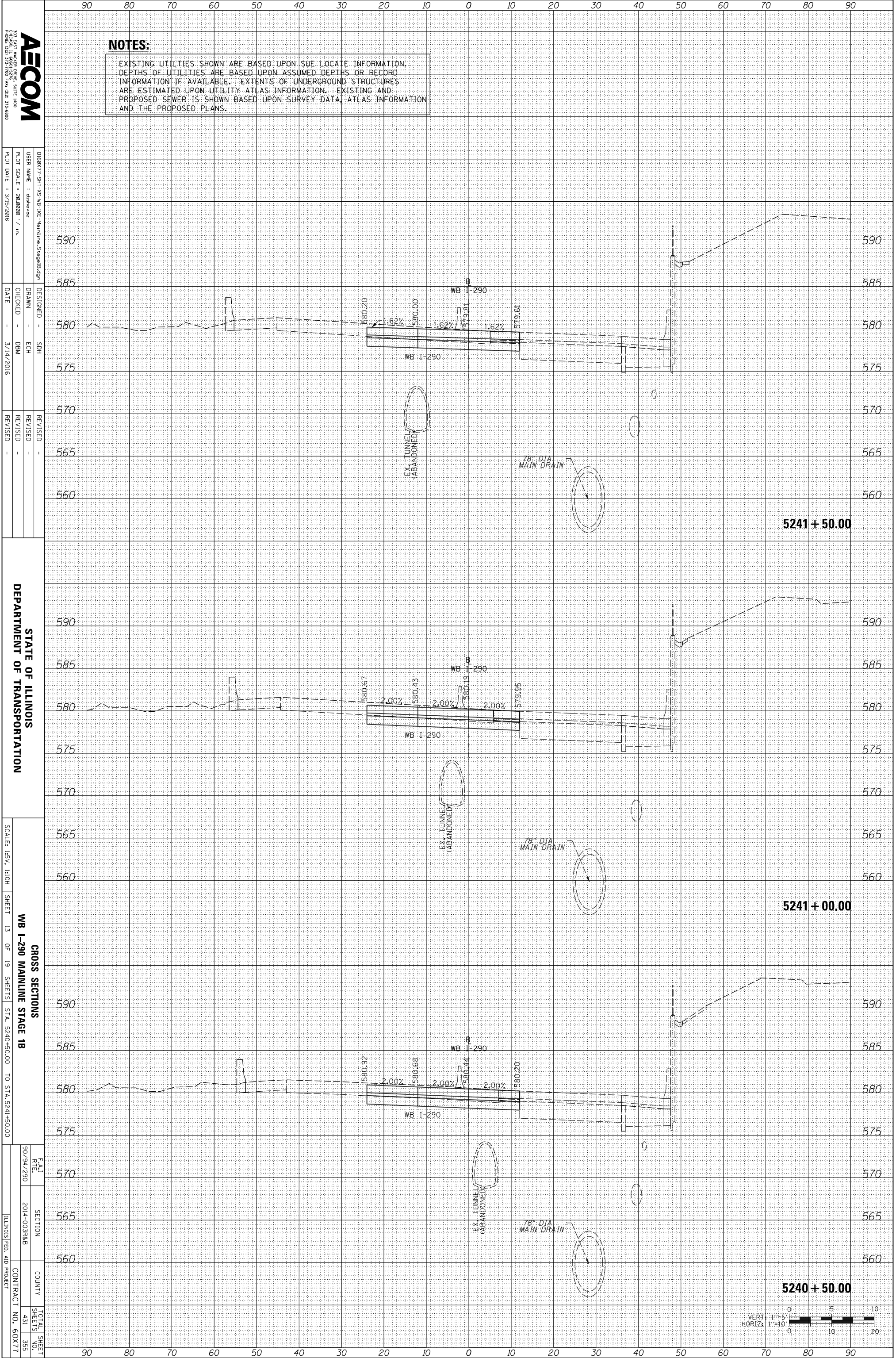
CONTRACT NO. 60X77



ORIGINAL SURVEY	SURVEYED	BY	DATE
NOTE BOOK	PLOTTED		
	TEMPLATE		
	AREAS		
	CHECKED		

FINAL SURVEY	SURVEYED	BY	DATE
NOTE BOOK	PLOTTED		
	TEMPLATE		
	AREAS		
	CHECKED		

FILE PATH = \\uschg\fs001\prod\Projects\60288727\000_CAD\006_Roadway\Printing\60X77\2016-03-14-60X77-FINAL_PLOT\0160X77-SHT-XS-WB-IKE-Mainline_Stage1B.dgn



NOTES:

EXISTING UTILITIES SHOWN ARE BASED UPON SUE LOCATE INFORMATION. DEPTHS OF UTILITIES ARE BASED UPON ASSUMED DEPTHS OR RECORD INFORMATION IF AVAILABLE. EXTENTS OF UNDERGROUND STRUCTURES ARE ESTIMATED UPON UTILITY ATLAS INFORMATION. EXISTING AND PROPOSED SEWER IS SHOWN BASED UPON SURVEY DATA, ATLAS INFORMATION AND THE PROPOSED PLANS.

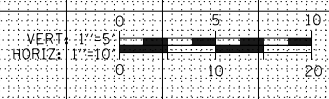


DESIGNED - SDH	REVISIONS
DRAWN - ECH	1
CHECKED - DBM	2
DATE - 3/14/2016	

STATE OF ILLINOIS
DEPARTMENT OF TRANSPORTATION

CROSS SECTIONS
WB I-290 MAINLINE STAGE 1B
SHEET 13 OF 19 SHEETS STA. 5240+50.00 TO STA. 5241+50.00

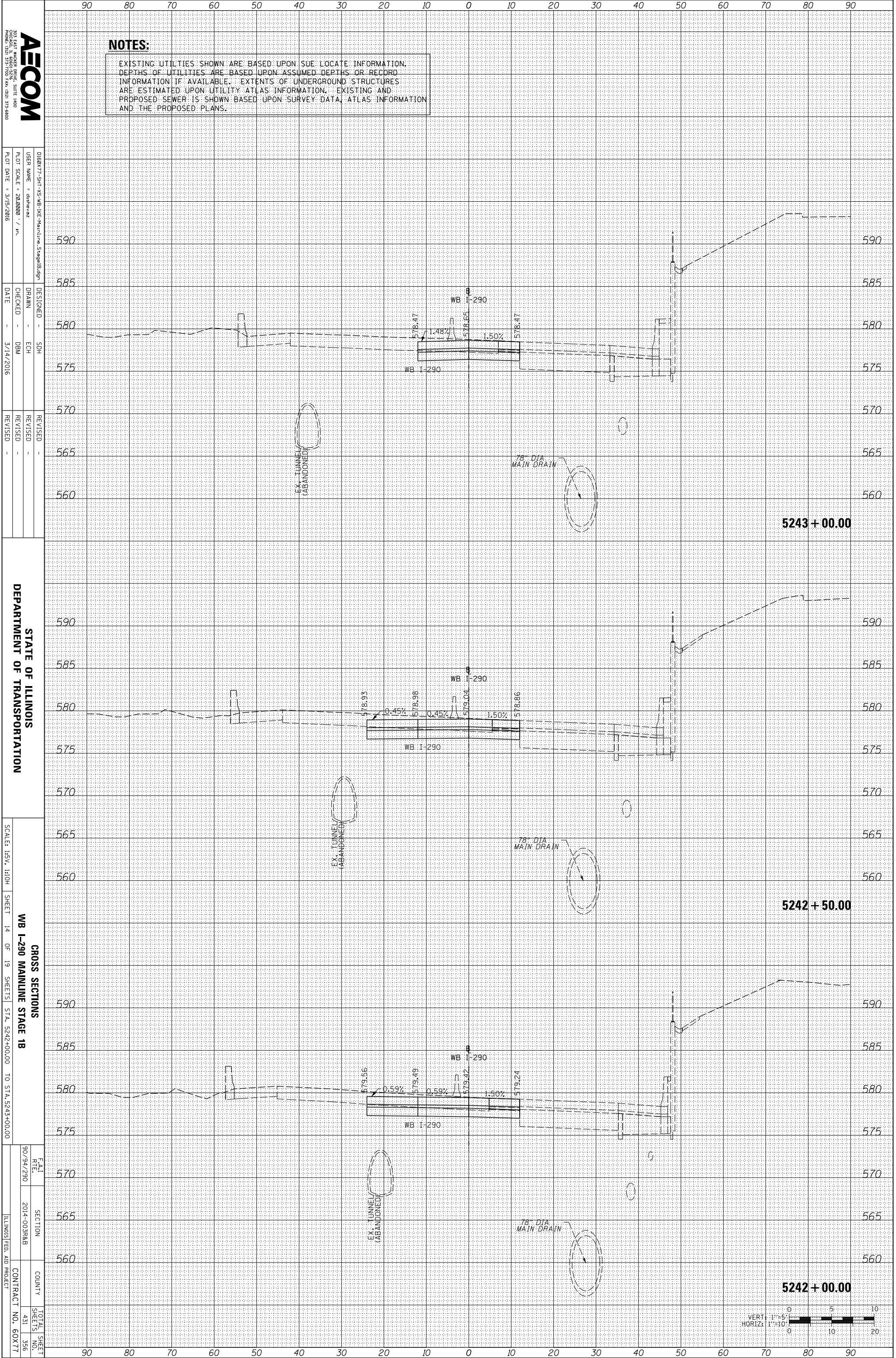
DATE	SECTION	COUNTY	TOTAL SHEETS
9/09/2010	2014-00388B		431
			355
			60X77



ORIGINAL SURVEY	SURVEYED	BY	DATE
NOTE BOOK	PLOTTED		
	TEMPLATE		
	AREAS		
	CHECKED		

FINAL SURVEY	SURVEYED	BY	DATE
NOTE BOOK	PLOTTED		
	TEMPLATE		
	AREAS		
	CHECKED		

FILE PATH = \\uschg\fs001\prod\Projects\60288727\000_CAD\006_Roadway\Printing\60X77\2016-03-14-60X77-FINAL_PLOT\0160X77-SHT-XS-WB-IKE-Mainline_Stage1B.dgn



NOTES:
 EXISTING UTILITIES SHOWN ARE BASED UPON SUE LOCATE INFORMATION. DEPTHS OF UTILITIES ARE BASED UPON ASSUMED DEPTHS OR RECORD INFORMATION IF AVAILABLE. EXTENTS OF UNDERGROUND STRUCTURES ARE ESTIMATED UPON UTILITY ATLAS INFORMATION. EXISTING AND PROPOSED SEWER IS SHOWN BASED UPON SURVEY DATA, ATLAS INFORMATION AND THE PROPOSED PLANS.

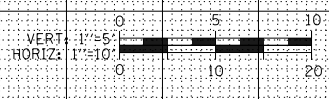
AECOM
 200 EAST WISCONSIN AVENUE, SUITE 1400
 PROVEEN, ILLINOIS 61370
 PHONE: (815) 315-7000 FAX: (815) 315-6800

DESIGNED - SDH	REVISION
DRAWN - ECH	REVISION
CHECKED - DBM	REVISION
DATE - 3/14/2016	REVISION

STATE OF ILLINOIS
 DEPARTMENT OF TRANSPORTATION

CROSS SECTIONS
 WB I-290 MAINLINE STAGE 1B
 SHEET 14 OF 19 SHEETS STA. 5242+00.00 TO STA. 5243+00.00

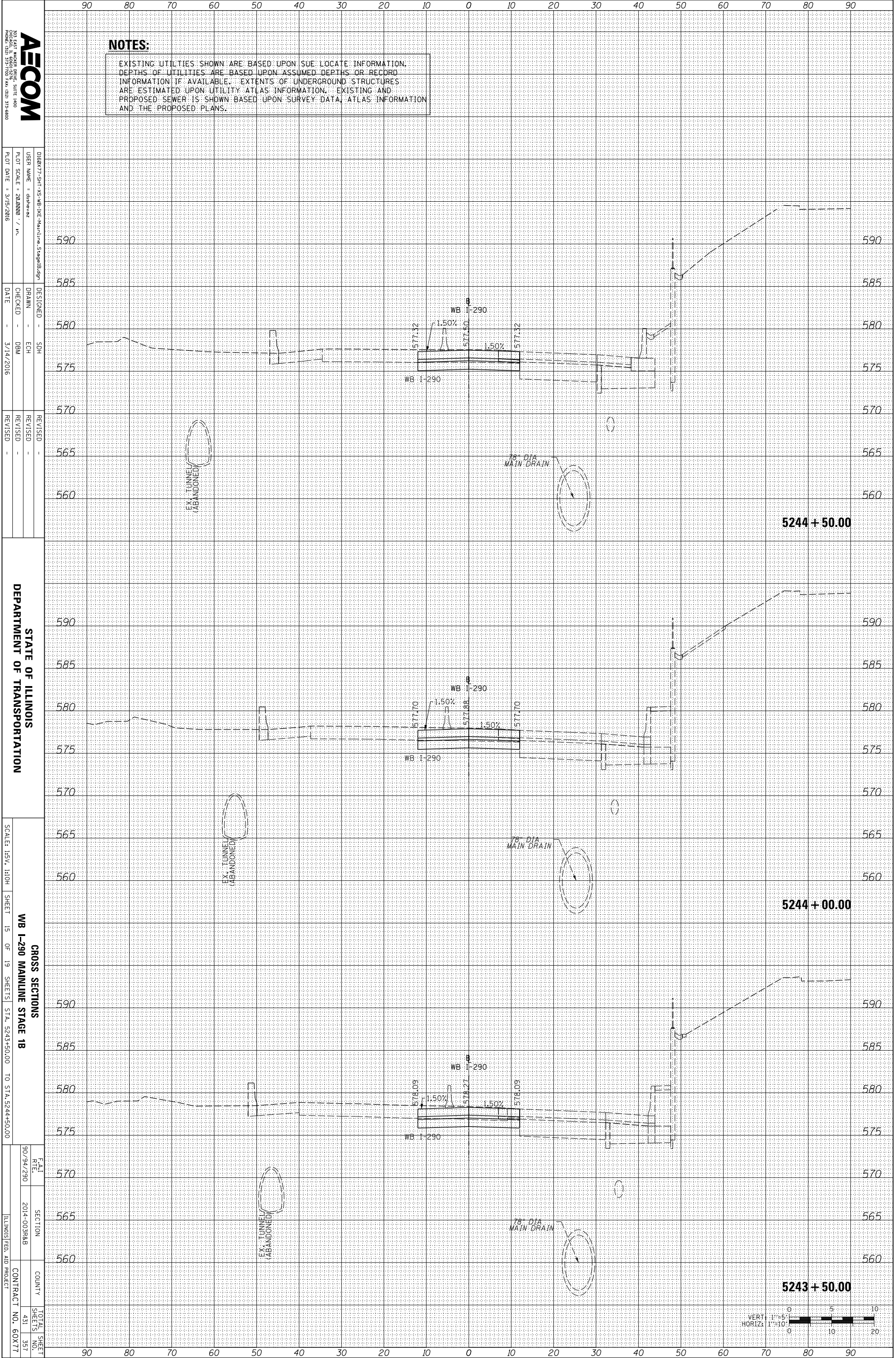
DATE	SECTION	COUNTY	TOTAL SHEET
9/0/94/290	2014-00388B		431
			356
			60X77



ORIGINAL SURVEY	SURVEYED _____	BY _____	DATE _____
NOTE BOOK	PLOTTED _____		
	TEMPLATE _____		
	AREAS _____		
	AREAS CHECKED _____		
NO.			

FINAL SURVEY	SURVEYED _____	BY _____	DATE _____
NOTE BOOK	PLOTTED _____		
	TEMPLATE _____		
	AREAS _____		
	AREAS CHECKED _____		
NO.			

FILE PATH = \\uschg\fs001\prod\Projects\60288727\000_CAD\006_Roadway\Printing\60X77\2016-03-14-60X77-FINAL_PLOT\0160X77-SHT-XS-WB-IKE-Mainline_Stage1B.dgn



NOTES:

EXISTING UTILITIES SHOWN ARE BASED UPON SUE LOCATE INFORMATION. DEPTHS OF UTILITIES ARE BASED UPON ASSUMED DEPTHS OR RECORD INFORMATION IF AVAILABLE. EXTENTS OF UNDERGROUND STRUCTURES ARE ESTIMATED UPON UTILITY ATLAS INFORMATION. EXISTING AND PROPOSED SEWER IS SHOWN BASED UPON SURVEY DATA, ATLAS INFORMATION AND THE PROPOSED PLANS.



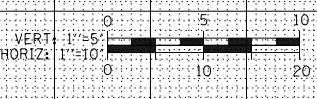
0160X77-SHT-XS-WB-IKE-Mainline_Stage1B.dgn
 USER NAME = dshenez
 PLOT SCALE = 20,000 / in.
 PLOT DATE = 3/15/2016

DESIGNED - SDH
 DRAWN - ECH
 CHECKED - DBM
 DATE - 3/14/2016

STATE OF ILLINOIS
 DEPARTMENT OF TRANSPORTATION

SCALE: 1/8" = 1'-0"
 SHEET 15 OF 19 SHEETS STA. 5243+50.00 TO STA. 5244+50.00

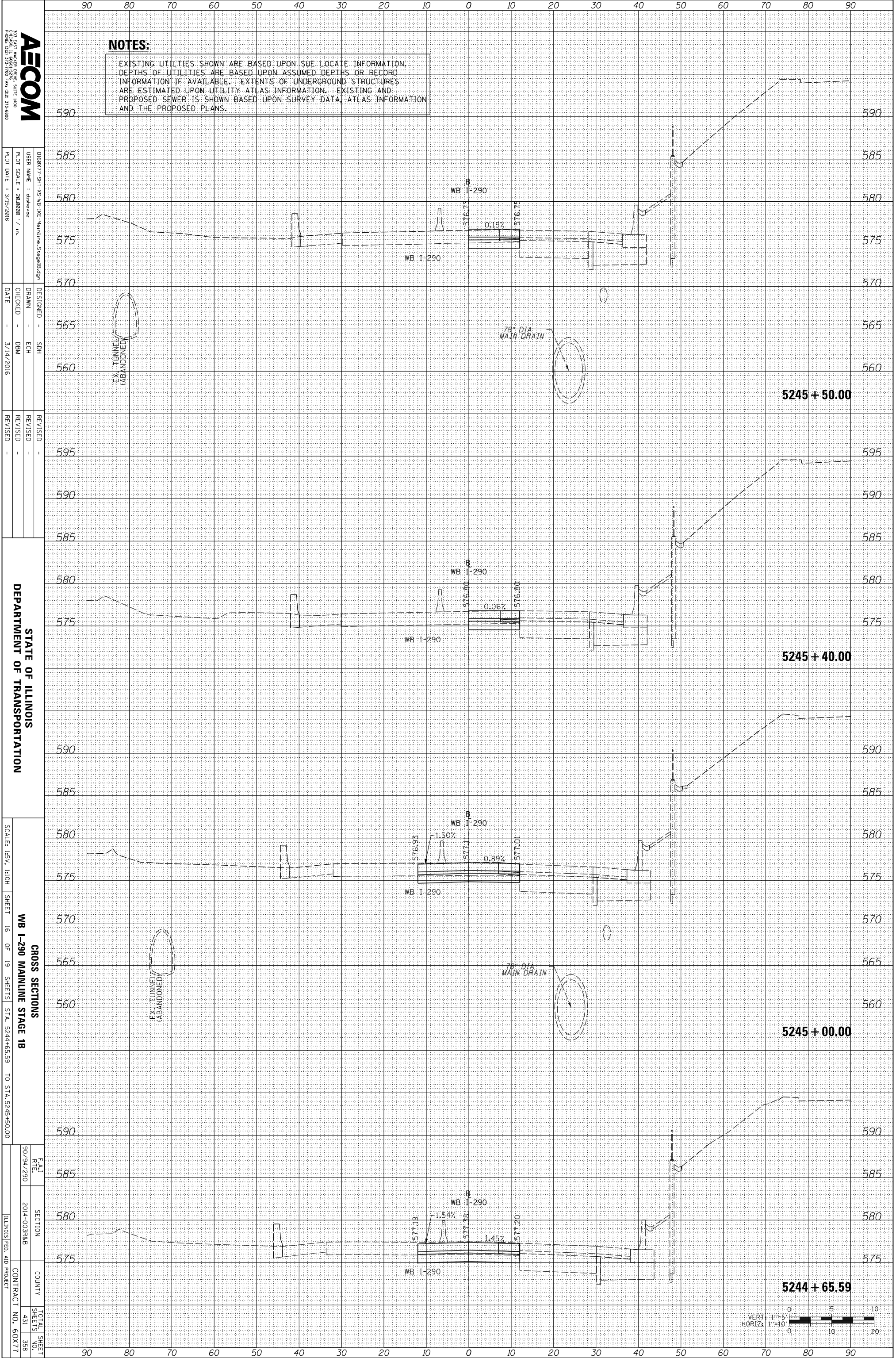
CROSS SECTIONS
 WB I-290 MAINLINE STAGE 1B
 TOTAL SHEET SHEETS NO. 431 357
 COUNTY ILLINOIS
 CONTRACT NO. 60X77



ORIGINAL SURVEY	SURVEYED _____	BY _____	DATE _____
NOTE BOOK	PLOTTED _____		
	TEMPLATE _____		
	AREAS _____		
	AREAS CHECKED _____		
NO.			

FINAL SURVEY	SURVEYED _____	BY _____	DATE _____
NOTE BOOK	PLOTTED _____		
	TEMPLATE _____		
	AREAS _____		
	AREAS CHECKED _____		
NO.			

FILE PATH = \\uschgf001\prod\Projects\60288727\000_CAD\006_Roadway\Printing\60X77\2016-03-14-60X77-FINAL_PLOT\0160X77-SHT-XS-WB-IKE-Mainline_Stage1B.dgn



NOTES:
 EXISTING UTILITIES SHOWN ARE BASED UPON SUE LOCATE INFORMATION. DEPTHS OF UTILITIES ARE BASED UPON ASSUMED DEPTHS OR RECORD INFORMATION IF AVAILABLE. EXTENTS OF UNDERGROUND STRUCTURES ARE ESTIMATED UPON UTILITY ATLAS INFORMATION. EXISTING AND PROPOSED SEWER IS SHOWN BASED UPON SURVEY DATA, ATLAS INFORMATION AND THE PROPOSED PLANS.

AECOM
 200 EAST WISCONSIN AVENUE, SUITE 1400
 PRODUCE, ILLINOIS 61370-1700 FAX: (312) 371-6800

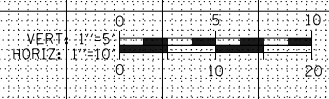
DESIGNED - SDH
 DRAWN - ECH
 CHECKED - DBM
 DATE - 3/14/2016

REVISIONS
 REVISION -
 REVISION -
 REVISION -

STATE OF ILLINOIS
 DEPARTMENT OF TRANSPORTATION

CROSS SECTIONS
 WB I-290 MAINLINE STAGE 1B
 SCALE: 1/8" = 1'-0" SHEET 16 OF 19 SHEETS STA. 5244+65.59 TO STA. 5245+50.00

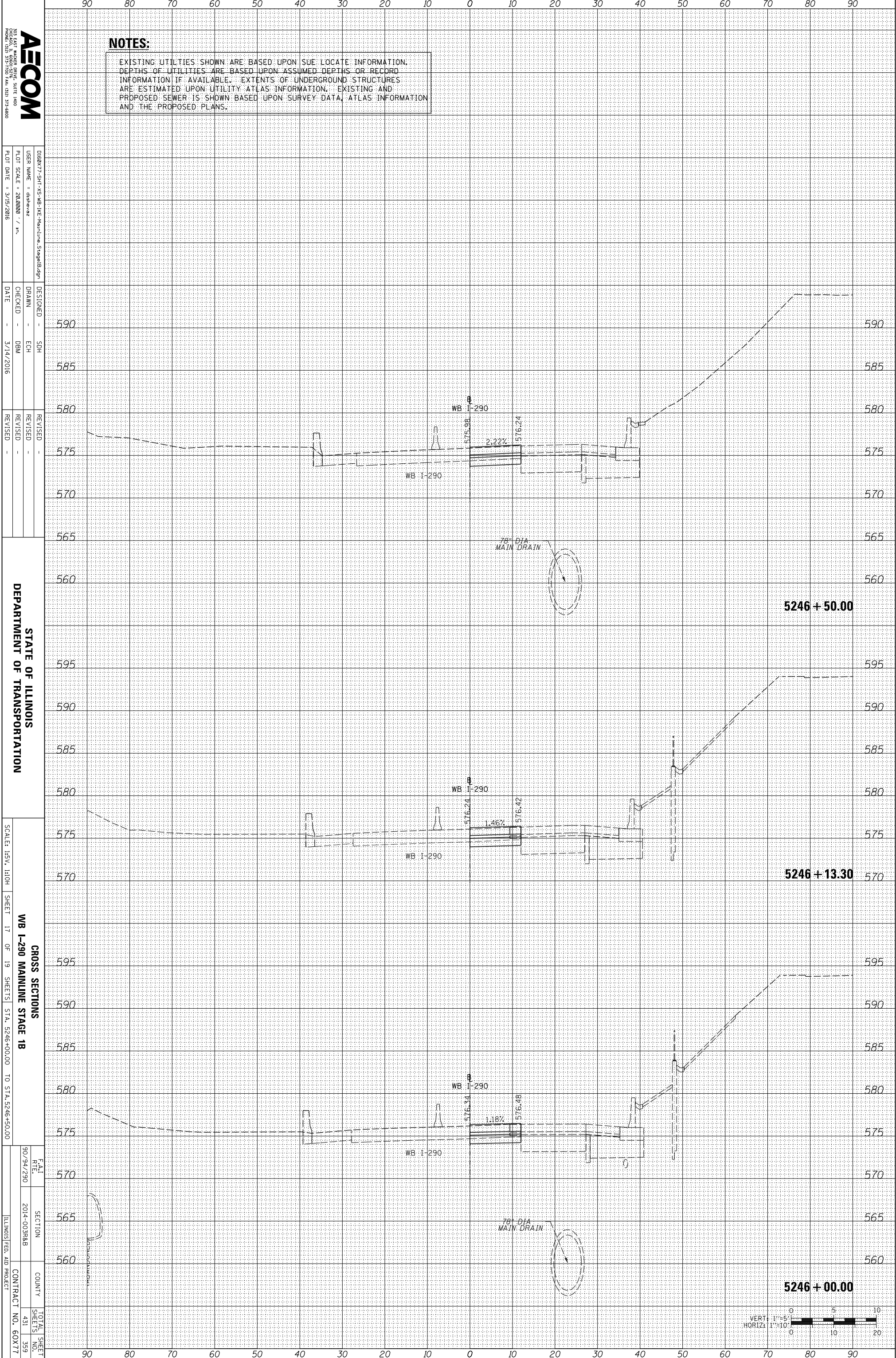
DATE 9/09/2010 SECTION 2014-00388B COUNTY TOTAL SHEET SHEETS NO. 431 358 CONTRACT NO. 60X77 ILLINOIS FED. AID PROJECT



ORIGINAL SURVEY	SURVEYED	BY	DATE
NOTE BOOK	PLOTTED		
	TEMPLATE		
	AREAS		
	CHECKED		

FINAL SURVEY	SURVEYED	BY	DATE
NOTE BOOK	PLOTTED		
	TEMPLATE		
	AREAS		
	CHECKED		

FILE PATH = \\uschg\fs001\prod\Projects\60288727\000_CAD\006_Roadway\Printing\60X77\2016-03-14-60X77-FINAL_PLOT\0160X77-SHT-XS-WB-IKE-Mainline_Stage1B.dgn



NOTES:
 EXISTING UTILITIES SHOWN ARE BASED UPON SUE LOCATE INFORMATION. DEPTHS OF UTILITIES ARE BASED UPON ASSUMED DEPTHS OR RECORD INFORMATION IF AVAILABLE. EXTENTS OF UNDERGROUND STRUCTURES ARE ESTIMATED UPON UTILITY ATLAS INFORMATION. EXISTING AND PROPOSED SEWER IS SHOWN BASED UPON SURVEY DATA, ATLAS INFORMATION AND THE PROPOSED PLANS.

AECOM
 200 EAST MADISON AVENUE, SUITE 1400
 CHICAGO, IL 60601-3000
 PHONE: (312) 517-7000 FAX: (312) 517-6800

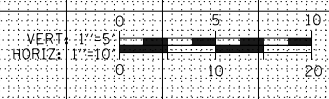
DESIGNED - SDH
 DRAWN - ECH
 CHECKED - DBM
 DATE - 3/14/2016

REVISIONS
 REVISION NO. / DATE / DESCRIPTION

STATE OF ILLINOIS
 DEPARTMENT OF TRANSPORTATION

CROSS SECTIONS
 WB I-290 MAINLINE STAGE 1B
 SHEET 17 OF 19 SHEETS
 STA. 5246+00.00 TO STA. 5246+50.00

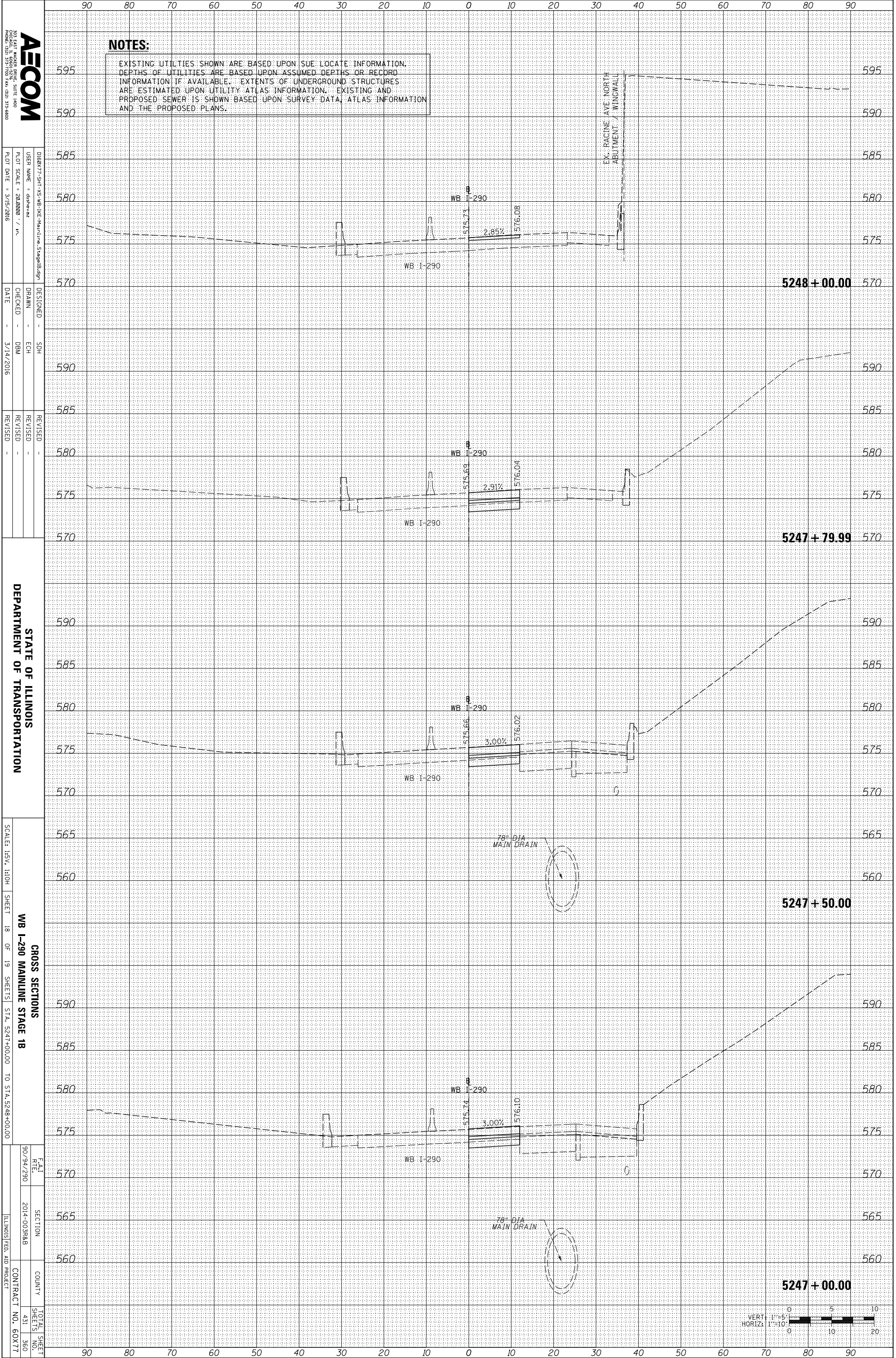
SCALE: 1/8" = 1'-0"
 SHEET 17 OF 19 SHEETS
 STA. 5246+00.00 TO STA. 5246+50.00



ORIGINAL SURVEY	SURVEYED	BY	DATE
NOTE BOOK	PLOTTED		
	TEMPLATE		
	AREAS		
	CHECKED		

FINAL SURVEY	SURVEYED	BY	DATE
NOTE BOOK	PLOTTED		
	TEMPLATE		
	AREAS		
	CHECKED		

FILE PATH = \\uschg\fs001\prod\Projects\60288727\000_CAD\006_Roadway\Printing\60X77\2016-03-14-60X77-FINAL_PLOT\0160X77-SHT-XS-WB-IKE-Mainline_Stage1B.dgn



NOTES:
 EXISTING UTILITIES SHOWN ARE BASED UPON SUE LOCATE INFORMATION. DEPTHS OF UTILITIES ARE BASED UPON ASSUMED DEPTHS OR RECORD INFORMATION IF AVAILABLE. EXTENTS OF UNDERGROUND STRUCTURES ARE ESTIMATED UPON UTILITY ATLAS INFORMATION. EXISTING AND PROPOSED SEWER IS SHOWN BASED UPON SURVEY DATA, ATLAS INFORMATION AND THE PROPOSED PLANS.

AECOM
 200 EAST MADISON AVE, SUITE 1400
 CHICAGO, IL 60601
 PHONE: (312) 515-7000 FAX: (312) 515-6800

DESIGNED - SDH
 DRAWN - ECH
 CHECKED - DBM
 DATE - 3/14/2016

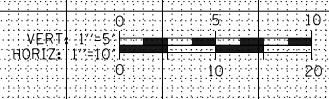
REVISIONS
 REVISION -
 REVISION -
 REVISION -

STATE OF ILLINOIS
 DEPARTMENT OF TRANSPORTATION

SCALE: 1/8" = 1'-0"
 SHEET 18 OF 19 SHEETS
 STA. 5247+00.00 TO STA. 5248+00.00

CROSS SECTIONS
 WB I-290 MAINLINE STAGE 1B

DATE: 9/09/2010
 SECTION: 2014-003RAB
 COUNTY: ILLINOIS FED. AID PROJECT
 TOTAL SHEET SHEETS NO.: 431 / 360
 CONTRACT NO.: 60X77



ORIGINAL SURVEY	SURVEYED	BY	DATE
NOTE BOOK	PLOTTED		
	TEMPLATE		
	AREAS		
	CHECKED		

FINAL SURVEY	SURVEYED	BY	DATE
NOTE BOOK	PLOTTED		
	TEMPLATE		
	AREAS		
	CHECKED		

FILE PATH = \\uschg\fs001\prod\Projects\60288727\000_CAD\006_Roadway\Printing\60X77\2016-03-14-60X77-FINAL_PLOT\0160X77-SHT-XS-WB-IKE-Mainline_Stage1B.dgn

NOTES:

EXISTING UTILITIES SHOWN ARE BASED UPON SUE LOCATE INFORMATION. DEPTHS OF UTILITIES ARE BASED UPON ASSUMED DEPTHS OR RECORD INFORMATION IF AVAILABLE. EXTENTS OF UNDERGROUND STRUCTURES ARE ESTIMATED UPON UTILITY ATLAS INFORMATION. EXISTING AND PROPOSED SEWER IS SHOWN BASED UPON SURVEY DATA, ATLAS INFORMATION AND THE PROPOSED PLANS.

AECOM
 200 EAST WISCONSIN AVENUE, SUITE 1400
 CHICAGO, IL 60601-3170
 PHONE: (312) 517-7000 FAX: (312) 517-6800

DESIGNED - SDH
 DRAWN - ECH
 CHECKED - DBM
 DATE - 3/14/2016

REVISIONS
 REVISION NO. DATE DESCRIPTION

DESIGNED - SDH
 DRAWN - ECH
 CHECKED - DBM
 DATE - 3/14/2016

REVISIONS
 REVISION NO. DATE DESCRIPTION

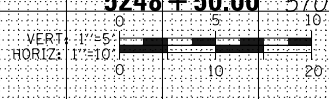
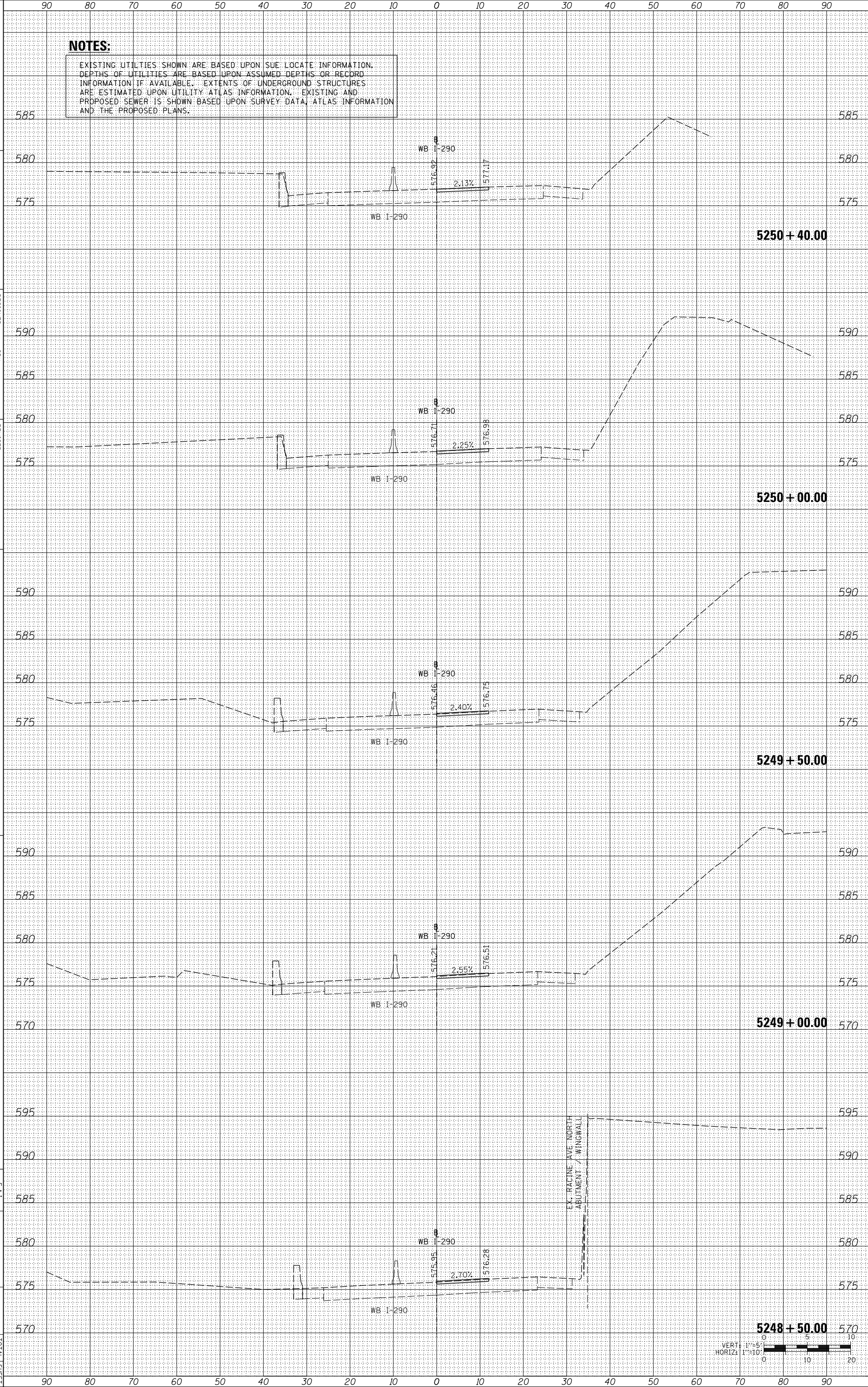
STATE OF ILLINOIS
 DEPARTMENT OF TRANSPORTATION

SCALE: 1/8" = 1'-0"

SHEET 19 OF 19 SHEETS
 STA. 5248+50.00 TO STA. 5250+40.00

CROSS SECTIONS
 WB I-290 MAINLINE STAGE 1B

DATE: 9/09/2010
 SECTION: 2014-003RAB
 COUNTY: ILLINOIS
 CONTRACT NO.: 60X77
 TOTAL SHEET NO.: 431
 SHEETS: 361



ORIGINAL SURVEY	SURVEYED	BY	DATE
NOTE BOOK	PLOTTED		
	TEMPLATE		
	AREAS		
	CHECKED		

FINAL SURVEY	SURVEYED	BY	DATE
NOTE BOOK	PLOTTED		
	TEMPLATE		
	AREAS		
	CHECKED		

FILE PATH = \\uschg\fs001\prod\Projects\60288727\000_CAD\006_Roadway\Printing\60X77\2016-03-14-60X77-FINAL_PLOT\0160X77-SHT-XS-WB-IKE-Mainline_Stage1C.dgn

NOTES:

EXISTING UTILITIES SHOWN ARE BASED UPON SUE LOCATE INFORMATION. DEPTHS OF UTILITIES ARE BASED UPON ASSUMED DEPTHS OR RECORD INFORMATION IF AVAILABLE. EXTENTS OF UNDERGROUND STRUCTURES ARE ESTIMATED UPON UTILITY ATLAS INFORMATION. EXISTING AND PROPOSED SEWER IS SHOWN BASED UPON SURVEY DATA, ATLAS INFORMATION AND THE PROPOSED PLANS.



0160X77-SHT-XS-WB-IKE-Mainline_Stage1C.dgn
 USER NAME = dsheneaz
 PLOT SCALE = 20.0000 / in.
 PLOT DATE = 3/15/2016

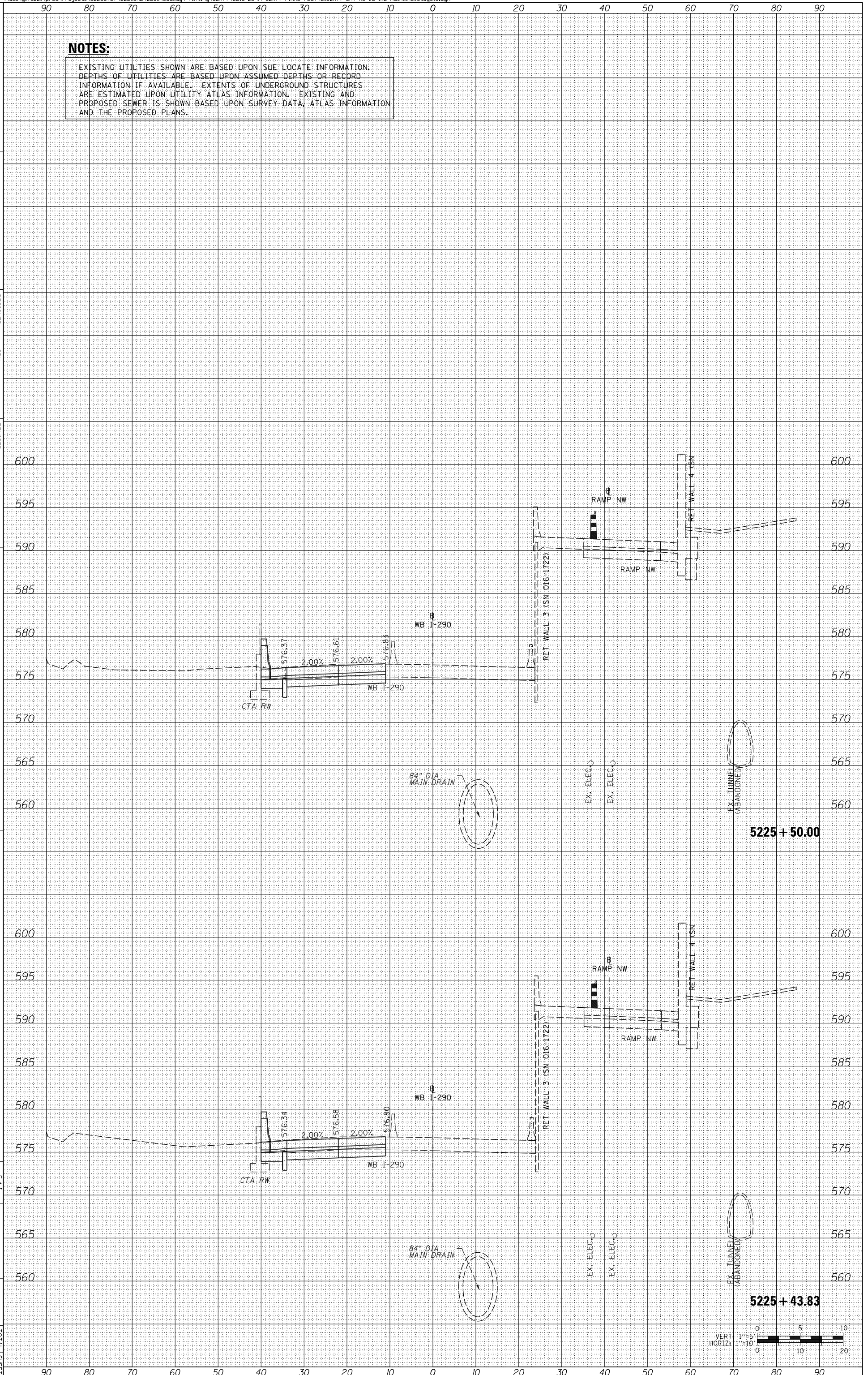
DESIGNED - SDH
 DRAWN - ECH
 CHECKED - DBM
 DATE - 3/14/2016

STATE OF ILLINOIS
 DEPARTMENT OF TRANSPORTATION

SCALE: 1/8" = 1'-0"

CROSS SECTIONS
 WB I-290 MAINLINE STAGE 1C
 SHEET 01 OF 19 SHEETS STA. 5225+43.83 TO STA. 5225+50.00

FAI RLE 90/94/290
 SECTION 2014-003RAB
 COUNTY ILLINOIS FED. AID PROJECT
 TOTAL SHEET SHEETS NO. 431 362
 CONTRACT NO. 60X77



5225 + 50.00

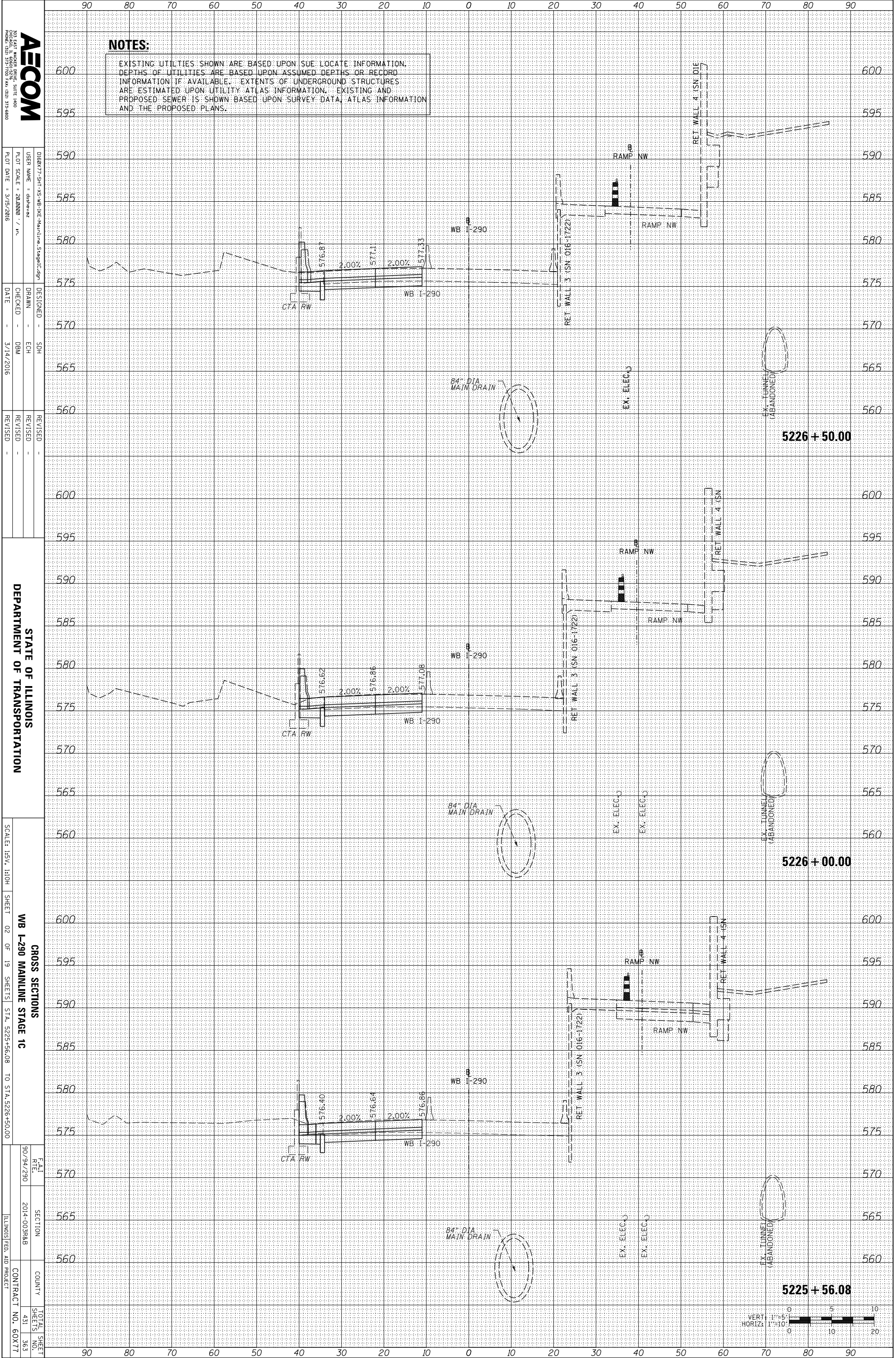
5225 + 43.83



ORIGINAL SURVEY	SURVEYED	BY	DATE
NOTE BOOK	PLOTTED		
	TEMPLATE		
	AREAS		
	CHECKED		

FINAL SURVEY	SURVEYED	BY	DATE
NOTE BOOK	PLOTTED		
	TEMPLATE		
	AREAS		
	CHECKED		

FILE PATH = \\uschg\fs001\prod\Projects\60288727\000_CAD\006_Roadway\Printing\60X77\2016-03-14-60X77-FINAL_PLOT\0160X77-SHT-XS-WB-IKE-Mainline_Stage1C.dgn



NOTES:
 EXISTING UTILITIES SHOWN ARE BASED UPON SUE LOCATE INFORMATION. DEPTHS OF UTILITIES ARE BASED UPON ASSUMED DEPTHS OR RECORD INFORMATION IF AVAILABLE. EXTENTS OF UNDERGROUND STRUCTURES ARE ESTIMATED UPON UTILITY ATLAS INFORMATION. EXISTING AND PROPOSED SEWER IS SHOWN BASED UPON SURVEY DATA, ATLAS INFORMATION AND THE PROPOSED PLANS.

AECOM
 200 EAST WISCONSIN AVENUE, SUITE 1400
 CHICAGO, IL 60601
 PHONE: (312) 517-7000 FAX: (312) 517-6800

DESIGNED - SDH	REVISIONS
DRAWN - ECH	1
CHECKED - DBM	2
DATE - 3/14/2016	

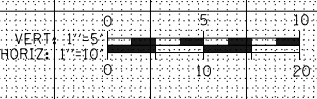
DESIGNED - SDH	REVISIONS
DRAWN - ECH	1
CHECKED - DBM	2
DATE - 3/14/2016	

STATE OF ILLINOIS
 DEPARTMENT OF TRANSPORTATION

SCALE: 1/4" = 1'-0"
 SHEET 02 OF 19 SHEETS STA. 5225+56.08 TO STA. 5226+50.00

CROSS SECTIONS
 WB I-290 MAINLINE STAGE 1C

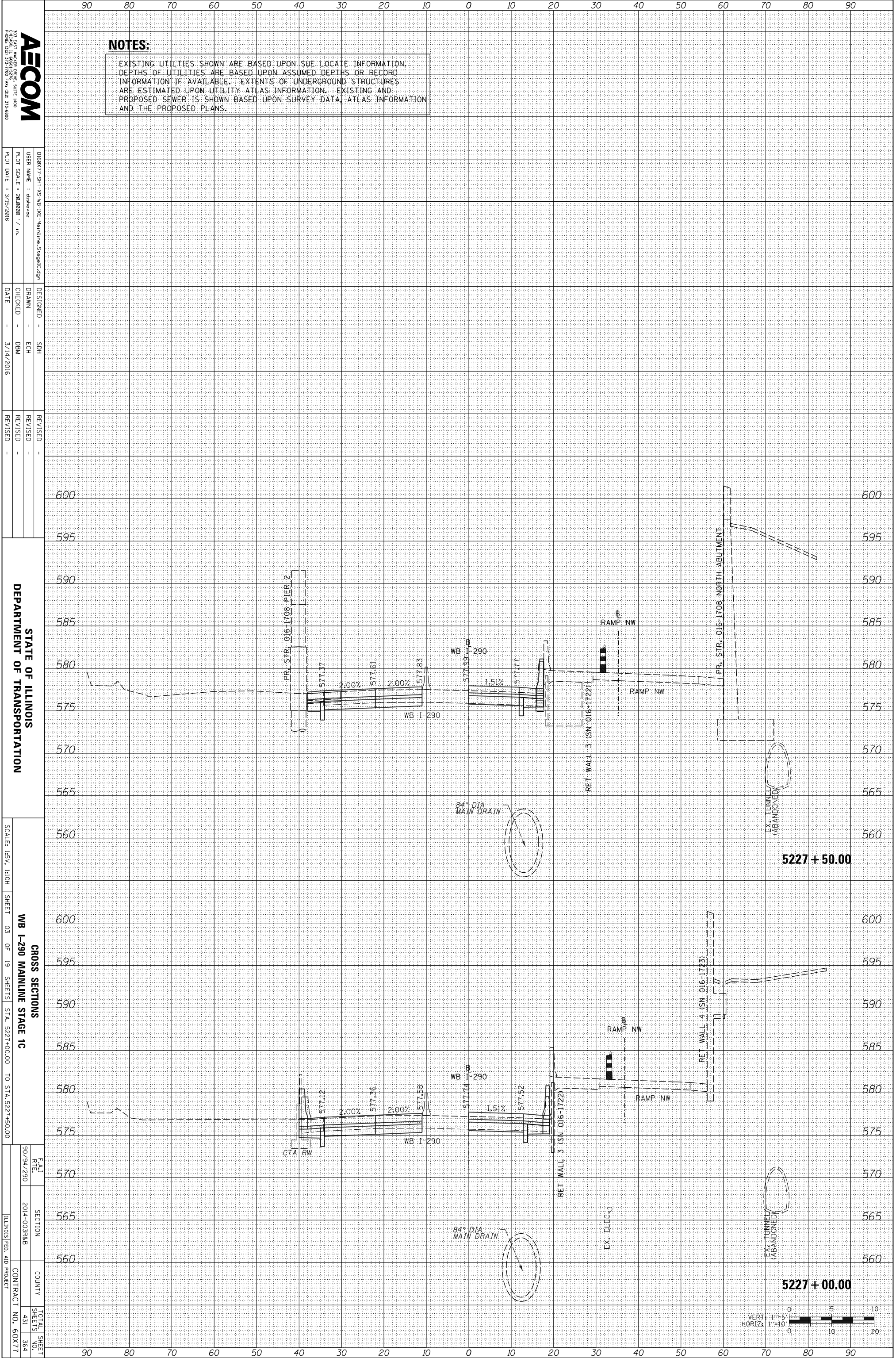
DATE	SECTION	COUNTY	TOTAL SHEET NO.
9/09/2014	2014-00388B		431
			363
			60X77



ORIGINAL SURVEY	SURVEYED	BY	DATE
NOTE BOOK	PLOTTED		
	TEMPLATE		
	AREAS		
	CHECKED		
NO.			

FINAL SURVEY	SURVEYED	BY	DATE
NOTE BOOK	PLOTTED		
	TEMPLATE		
	AREAS		
	CHECKED		
NO.			

FILE PATH = \\uschg\fa001\prod\Projects\60288727\000_CAD\006_Roadway\Printing\60X77\2016-03-14-60X77-FINAL_PLOT\0160X77-SHT-XS-WB-IKE-Mainline_Stage1C.dgn



NOTES:
 EXISTING UTILITIES SHOWN ARE BASED UPON SUE LOCATE INFORMATION. DEPTHS OF UTILITIES ARE BASED UPON ASSUMED DEPTHS OR RECORD INFORMATION IF AVAILABLE. EXTENTS OF UNDERGROUND STRUCTURES ARE ESTIMATED UPON UTILITY ATLAS INFORMATION. EXISTING AND PROPOSED SEWER IS SHOWN BASED UPON SURVEY DATA, ATLAS INFORMATION AND THE PROPOSED PLANS.

AECOM
 200 EAST WISCONSIN AVENUE, SUITE 1400
 CHICAGO, IL 60601-3000
 PHONE: (312) 515-7000 FAX: (312) 515-6800

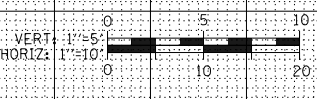
DESIGNED - SDH	REVISIONS
DRAWN - ECH	1
CHECKED - DBM	2
DATE - 3/14/2016	

DESIGNED - SDH	REVISIONS
DRAWN - ECH	1
CHECKED - DBM	2
DATE - 3/14/2016	

STATE OF ILLINOIS
 DEPARTMENT OF TRANSPORTATION

SCALE: H&V: 1:10
 SHEET 03 OF 19 SHEETS STA. 5227+00.00 TO STA. 5227+50.00

FAI R/E	SECTION	COUNTY	TOTAL SHEET
90/94/290	2014-003RAB		431 / 364
	ILLINOIS FED. AID PROJECT		CONTRACT NO. 60X77



ORIGINAL SURVEY	SURVEYED	BY	DATE
NOTE BOOK	PLOTTED		
	TEMPLATE		
	AREAS		
	CHECKED		

FINAL SURVEY	SURVEYED	BY	DATE
NOTE BOOK	PLOTTED		
	TEMPLATE		
	AREAS		
	CHECKED		

FILE PATH = \\uschg\fs001\prod\Projects\60288727\000_CAD\006_Roadway\Printing\60X77\2016-03-14-60X77-FINAL_PLOT\0160X77-SHT-XS-WB-IKE-Mainline_Stage1C.dgn

AECOM
 200 EAST WISCONSIN AVENUE, SUITE 1400
 CHICAGO, IL 60601
 PHONE: (312) 575-7000 FAX: (312) 575-6800

DESIGNED - SDH
 DRAWN - ECH
 CHECKED - DBM
 DATE - 3/14/2016

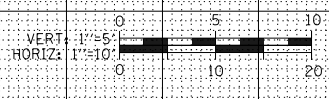
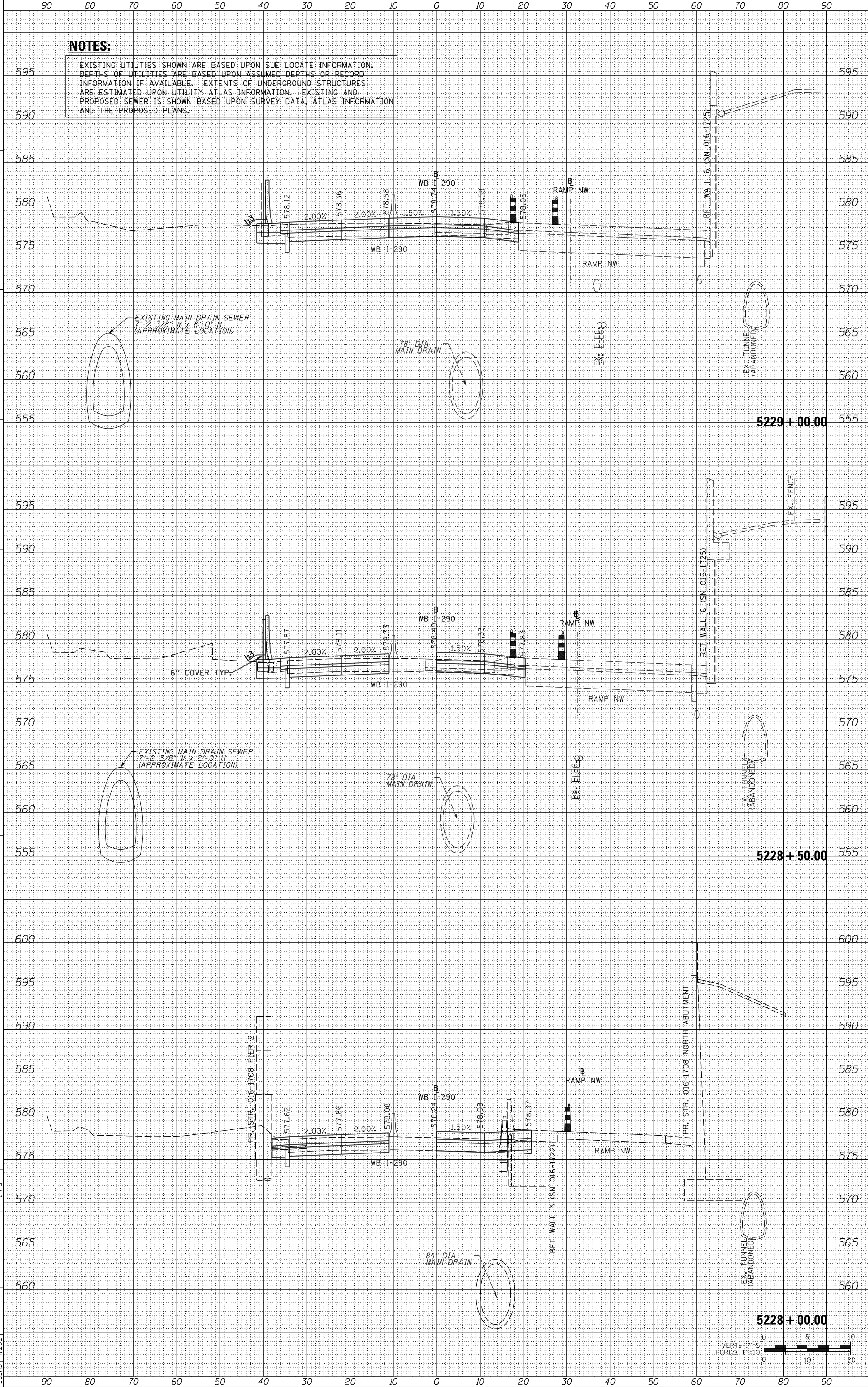
REVISIONS
 REVISION NO. DESCRIPTION DATE

STATE OF ILLINOIS
 DEPARTMENT OF TRANSPORTATION

CROSS SECTIONS
 WB I-290 MAINLINE STAGE 1C
 SCALE: 1/8" = 1'-0"
 SHEET 04 OF 19 SHEETS STA. 5228+00.00 TO STA. 5229+00.00

DATE: 9/09/2010
 SECTION: 2014-003RAB
 COUNTY: ILLINOIS
 TOTAL SHEETS: 431
 SHEETS NO.: 365
 CONTRACT NO.: 60X77

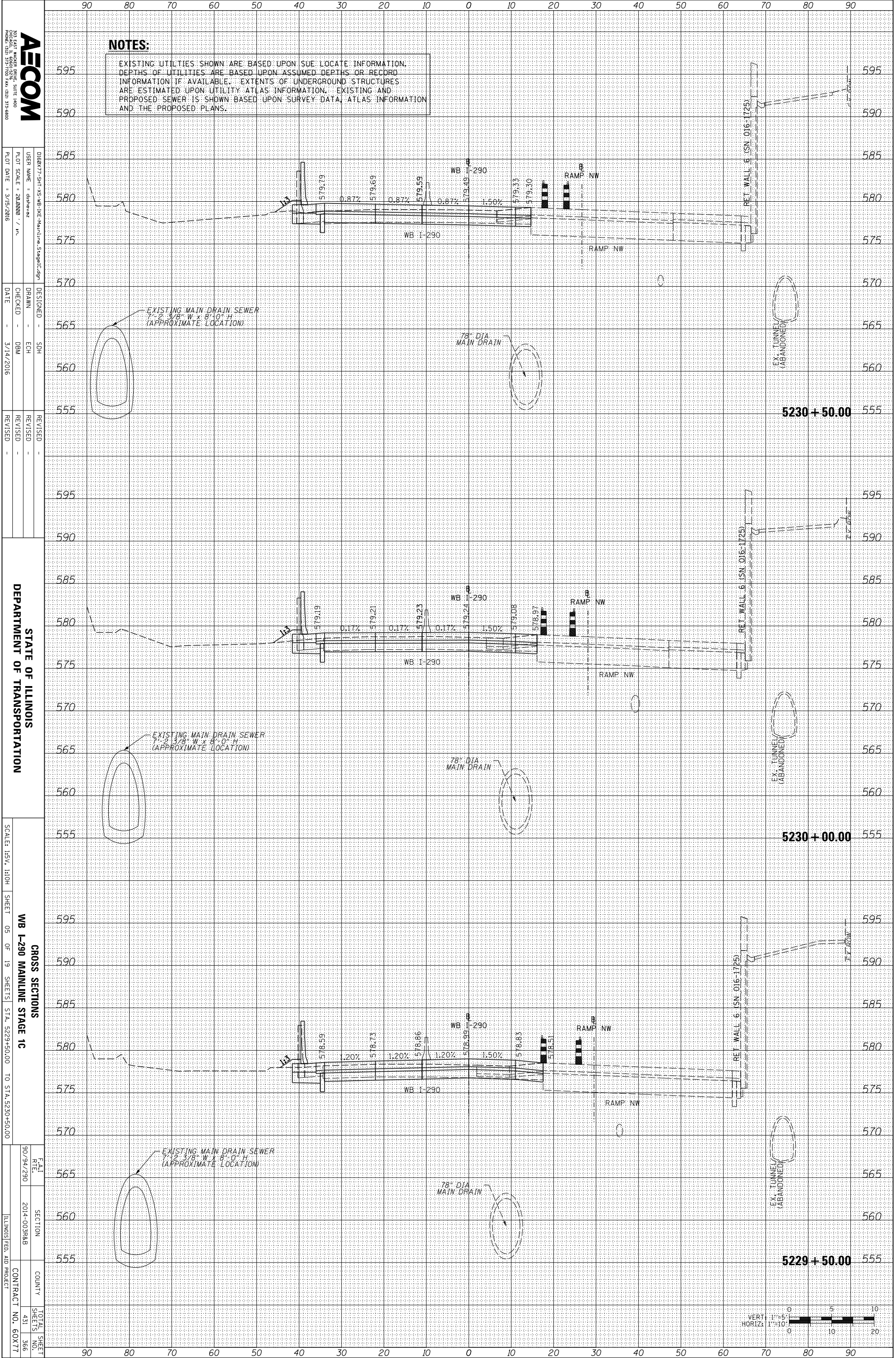
NOTES:
 EXISTING UTILITIES SHOWN ARE BASED UPON SUE LOCATE INFORMATION. DEPTHS OF UTILITIES ARE BASED UPON ASSUMED DEPTHS OR RECORD INFORMATION IF AVAILABLE. EXTENTS OF UNDERGROUND STRUCTURES ARE ESTIMATED UPON UTILITY ATLAS INFORMATION. EXISTING AND PROPOSED SEWER IS SHOWN BASED UPON SURVEY DATA, ATLAS INFORMATION AND THE PROPOSED PLANS.



ORIGINAL SURVEY	SURVEYED	BY	DATE
NOTE BOOK	PLOTTED		
	TEMPLATE		
	AREAS		
	CHECKED		
NO.			

FINAL SURVEY	SURVEYED	BY	DATE
NOTE BOOK	PLOTTED		
	TEMPLATE		
	AREAS		
	CHECKED		
NO.			

FILE PATH = \\uschg\fs001\prod\Projects\60288727\000_CAD\006_Roadway\Printing\60X77\2016-03-14-60X77-FINAL_PLOT\0160X77-SHT-XS-WB-IKE-Mainline_Stage1C.dgn



NOTES:
 EXISTING UTILITIES SHOWN ARE BASED UPON SUE LOCATE INFORMATION. DEPTHS OF UTILITIES ARE BASED UPON ASSUMED DEPTHS OR RECORD INFORMATION IF AVAILABLE. EXTENTS OF UNDERGROUND STRUCTURES ARE ESTIMATED UPON UTILITY ATLAS INFORMATION. EXISTING AND PROPOSED SEWER IS SHOWN BASED UPON SURVEY DATA, ATLAS INFORMATION AND THE PROPOSED PLANS.

EXISTING MAIN DRAIN SEWER
 7'-0" 3/8" W x 8'-0" H
 (APPROXIMATE LOCATION)

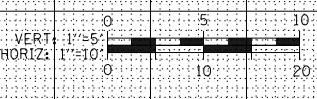
78" DIA
 MAIN DRAIN

EX. TUNNEL
 (ABANDONED)

5230 + 50.00

5230 + 00.00

5229 + 50.00



AECOM
 200 EAST WISCONSIN AVENUE, SUITE 1400
 CHICAGO, IL 60601-3000
 PHONE: (312) 577-1700 FAX: (312) 577-6800

DESIGNED - SDH	REVISIONS
DRAWN - ECH	REVISION NO.
CHECKED - DBM	DATE
DATE - 3/14/2016	

DESIGNED - SDH	REVISIONS
DRAWN - ECH	REVISION NO.
CHECKED - DBM	DATE
DATE - 3/14/2016	

STATE OF ILLINOIS
 DEPARTMENT OF TRANSPORTATION

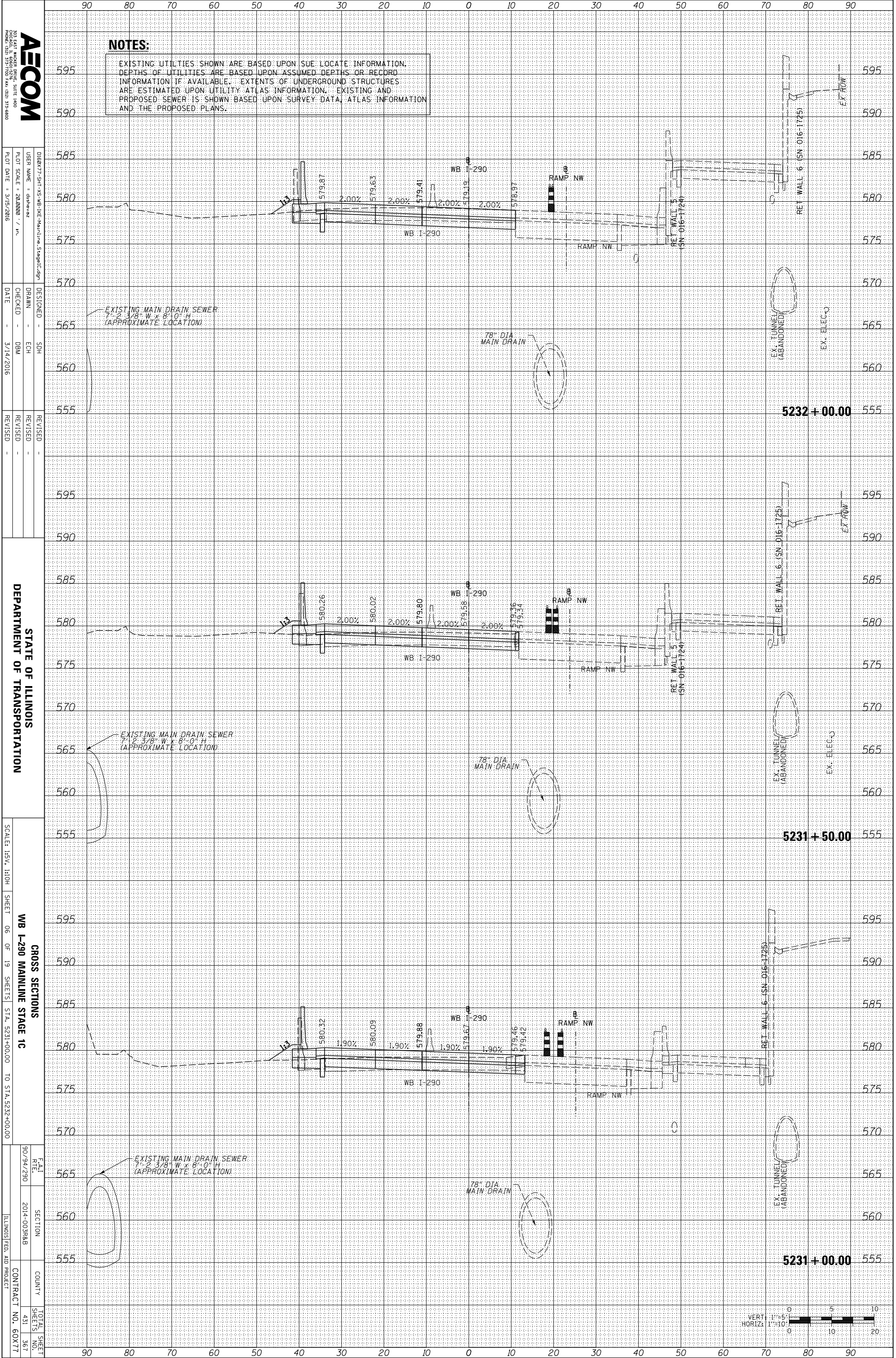
CROSS SECTIONS
 WB I-290 MAINLINE STAGE 1C
 SCALE: 1/8" = 1'-0"
 SHEET 05 OF 19 SHEETS STA. 5229+50.00 TO STA. 5230+50.00

DATE	SECTION	COUNTY	TOTAL SHEET NO.
9/09/2014	2014-00388B		431
			366
			60X77

ORIGINAL SURVEY	SURVEYED	BY	DATE
NOTE BOOK	PLOTTED		
	TEMPLATE		
	AREAS		
	CHECKED		

FINAL SURVEY	SURVEYED	BY	DATE
NOTE BOOK	PLOTTED		
	TEMPLATE		
	AREAS		
	CHECKED		

FILE PATH = \\uschg\fa001\prod\Projects\60288727\000_CAD\006_Roadway\Printing\60X77\2016-03-14-60X77-FINAL_PLOT\0160X77-SHT-XS-WB-IKE-Mainline_Stage1C.dgn



NOTES:

EXISTING UTILITIES SHOWN ARE BASED UPON SUE LOCATE INFORMATION. DEPTHS OF UTILITIES ARE BASED UPON ASSUMED DEPTHS OR RECORD INFORMATION IF AVAILABLE. EXTENTS OF UNDERGROUND STRUCTURES ARE ESTIMATED UPON UTILITY ATLAS INFORMATION. EXISTING AND PROPOSED SEWER IS SHOWN BASED UPON SURVEY DATA, ATLAS INFORMATION AND THE PROPOSED PLANS.

EXISTING MAIN DRAIN SEWER
7'-2 3/8" W x 8'-0" H
(APPROXIMATE LOCATION)

78" DIA
MAIN DRAIN

EX. TUNNEL
(ABANDONED)

EX. ELEC.

5232 + 00.00

EXISTING MAIN DRAIN SEWER
7'-2 3/8" W x 8'-0" H
(APPROXIMATE LOCATION)

78" DIA
MAIN DRAIN

EX. TUNNEL
(ABANDONED)

EX. ELEC.

5231 + 50.00

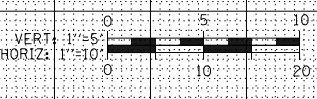
EXISTING MAIN DRAIN SEWER
7'-2 3/8" W x 8'-0" H
(APPROXIMATE LOCATION)

78" DIA
MAIN DRAIN

EX. TUNNEL
(ABANDONED)

EX. ELEC.

5231 + 00.00



DESIGNED	SDH
DRAWN	ECH
CHECKED	DBM
DATE	3/14/2016

REVISION	
REVISION	
REVISION	
REVISION	

STATE OF ILLINOIS
DEPARTMENT OF TRANSPORTATION

SCALE: 1/8" = 1'-0"

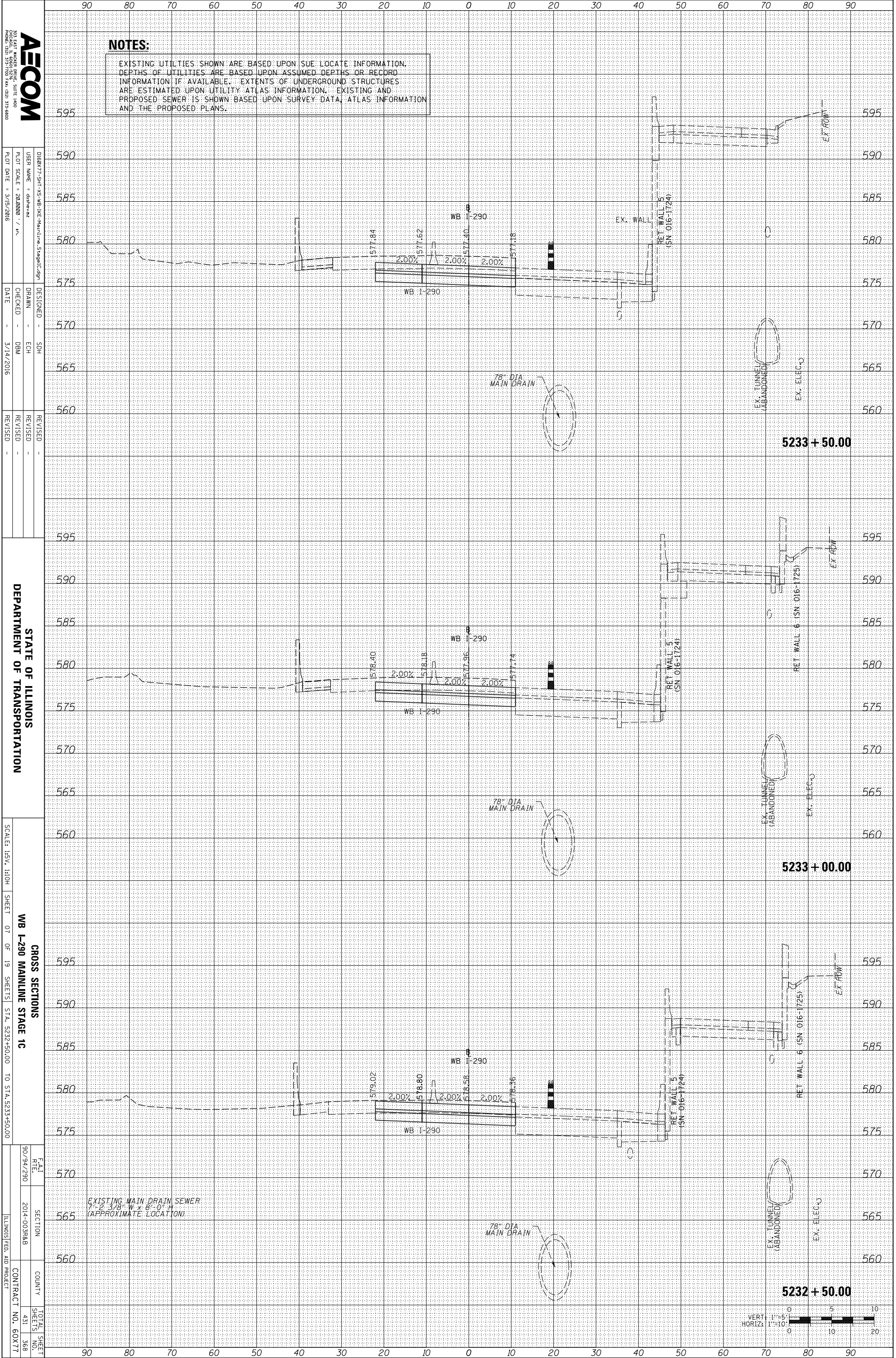
SHEET 06 OF 19 SHEETS
WB I-290 MAINLINE STAGE 1C

DATE	9/09/2010
SECTION	2014-00388B
COUNTY	
TOTAL SHEET NO.	431
SHEETS NO.	367
CONTRACT NO.	60X77

ORIGINAL SURVEY	SURVEYED	BY	DATE
NOTE BOOK	PLOTTED		
	TEMPLATE		
	AREAS		
	CHECKED		

FINAL SURVEY	SURVEYED	BY	DATE
NOTE BOOK	PLOTTED		
	TEMPLATE		
	AREAS		
	CHECKED		

FILE PATH = \\uschg\fs001\prod\Projects\60288727\000_CAD\006_Roadway\Printing\60X77\2016-03-14-60X77-FINAL_PLOT\0160X77-SHT-XS-WB-IKE-Mainline_Stage1C.dgn



NOTES:
 EXISTING UTILITIES SHOWN ARE BASED UPON SUE LOCATE INFORMATION. DEPTHS OF UTILITIES ARE BASED UPON ASSUMED DEPTHS OR RECORD INFORMATION IF AVAILABLE. EXTENTS OF UNDERGROUND STRUCTURES ARE ESTIMATED UPON UTILITY ATLAS INFORMATION. EXISTING AND PROPOSED SEWER IS SHOWN BASED UPON SURVEY DATA, ATLAS INFORMATION AND THE PROPOSED PLANS.

AECOM
 200 EAST WISCONSIN AVENUE, SUITE 1400
 PRODUCE, ILLINOIS 61370-3700 FAX: (312) 371-6800

DESIGNED - SDH	REVISIONS
DRAWN - ECH	1
CHECKED - DBM	2
DATE - 3/14/2016	

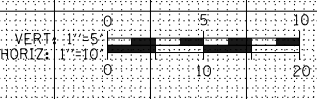
DESIGNED - SDH	REVISIONS
DRAWN - ECH	1
CHECKED - DBM	2
DATE - 3/14/2016	

STATE OF ILLINOIS
 DEPARTMENT OF TRANSPORTATION

SCALE: 1/8" = 1'-0"

SHEET 07 OF 19 SHEETS
 STA. 5232+50.00 TO STA. 5233+50.00

SECTION	TOTAL SHEET
WB I-290 MAINLINE STAGE 1C	NO. 431
COUNTY	NO. 368
CONTRACT NO.	60X77



EXISTING MAIN DRAIN SEWER
 7'-2 3/8" W x 8'-0" H
 (APPROXIMATE LOCATION)

78" DIA
 MAIN DRAIN

EX. TUNNEL
 (ABANDONED)

EX. ELEC-O

5233 + 50.00

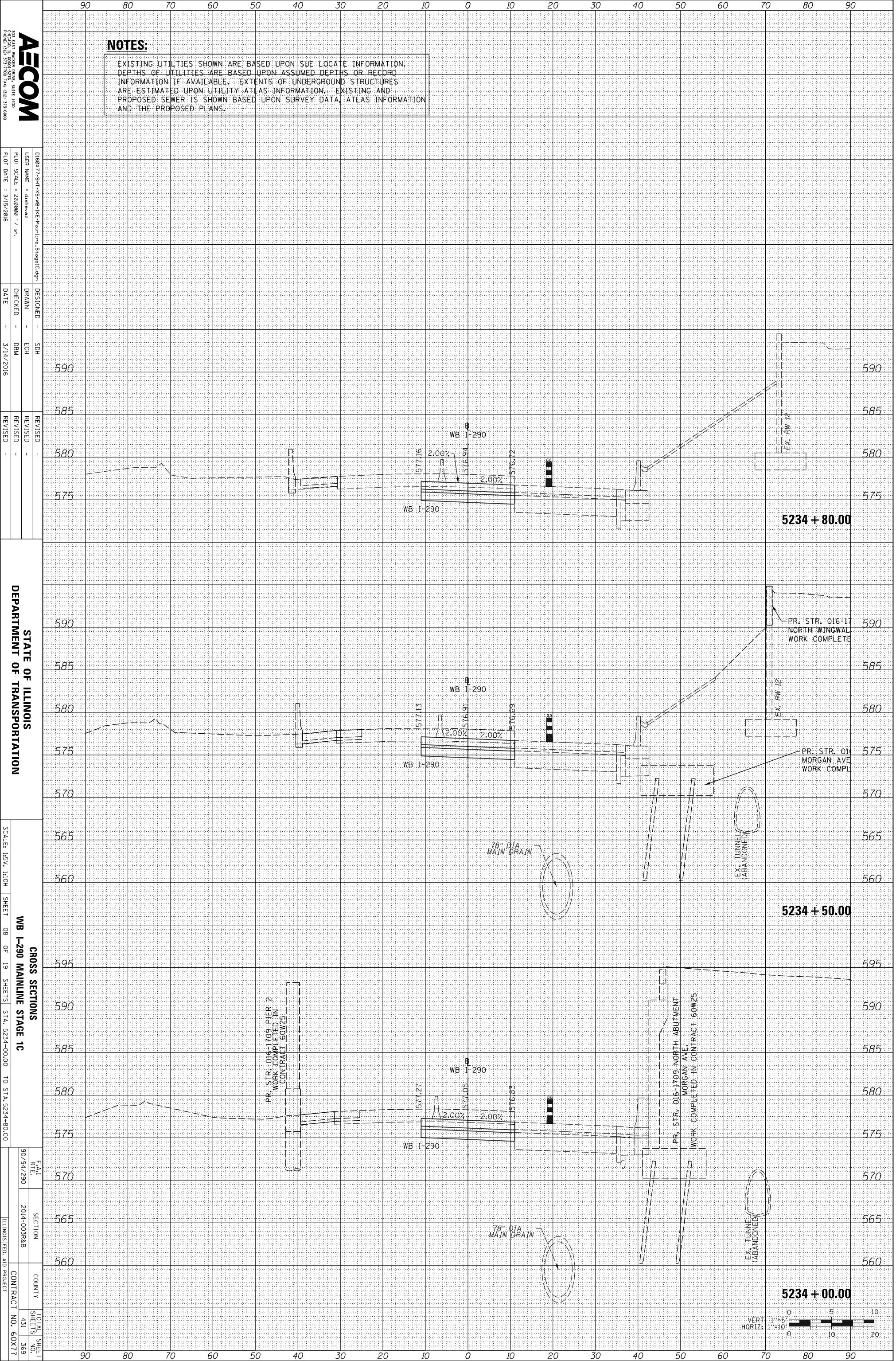
5233 + 00.00

5232 + 50.00

ORIGINAL SURVEY	SURVEYED	BY	DATE
NOTE BOOK	PLOTTED		
	TEMPLATE		
	AREAS		
	CHECKED		

FINAL SURVEY	SURVEYED	BY	DATE
NOTE BOOK	PLOTTED		
	TEMPLATE		
	AREAS		
	CHECKED		

FILE PATH = \\uschg\fs001\prod\Projects\60288727\000_CAD\006_Roadway\Printing\60X77\2016-03-14-60X77-FINAL_PLOT\0160X77-SHT-XS-WB-IKE-Mainline_Stage1C.dgn



NOTES:
 EXISTING UTILITIES SHOWN ARE BASED UPON SUE LOCATE INFORMATION. DEPTHS OF UTILITIES ARE BASED UPON ASSUMED DEPTHS OR RECORD INFORMATION IF AVAILABLE. EXTENTS OF UNDERGROUND STRUCTURES ARE ESTIMATED UPON UTILITY ATLAS INFORMATION. EXISTING AND PROPOSED SEWER IS SHOWN BASED UPON SURVEY DATA, ATLAS INFORMATION AND THE PROPOSED PLANS.

AECOM
 200 EAST WISCONSIN AVENUE, SUITE 1400
 CHICAGO, IL 60601-3000
 PHONE: (312) 375-7000 FAX: (312) 375-6800

DESIGNED - SDH
 DRAWN - ECH
 CHECKED - DBM
 DATE - 3/14/2016

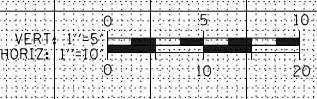
REVISIONS
 REVISION -
 REVISION -
 REVISION -

STATE OF ILLINOIS
 DEPARTMENT OF TRANSPORTATION

SCALE: 1/8" = 1'-0"
 SHEET 08 OF 19 SHEETS
 STA. 5234+00.00 TO STA. 5234+80.00

CROSS SECTIONS
WB I-290 MAINLINE STAGE 1C

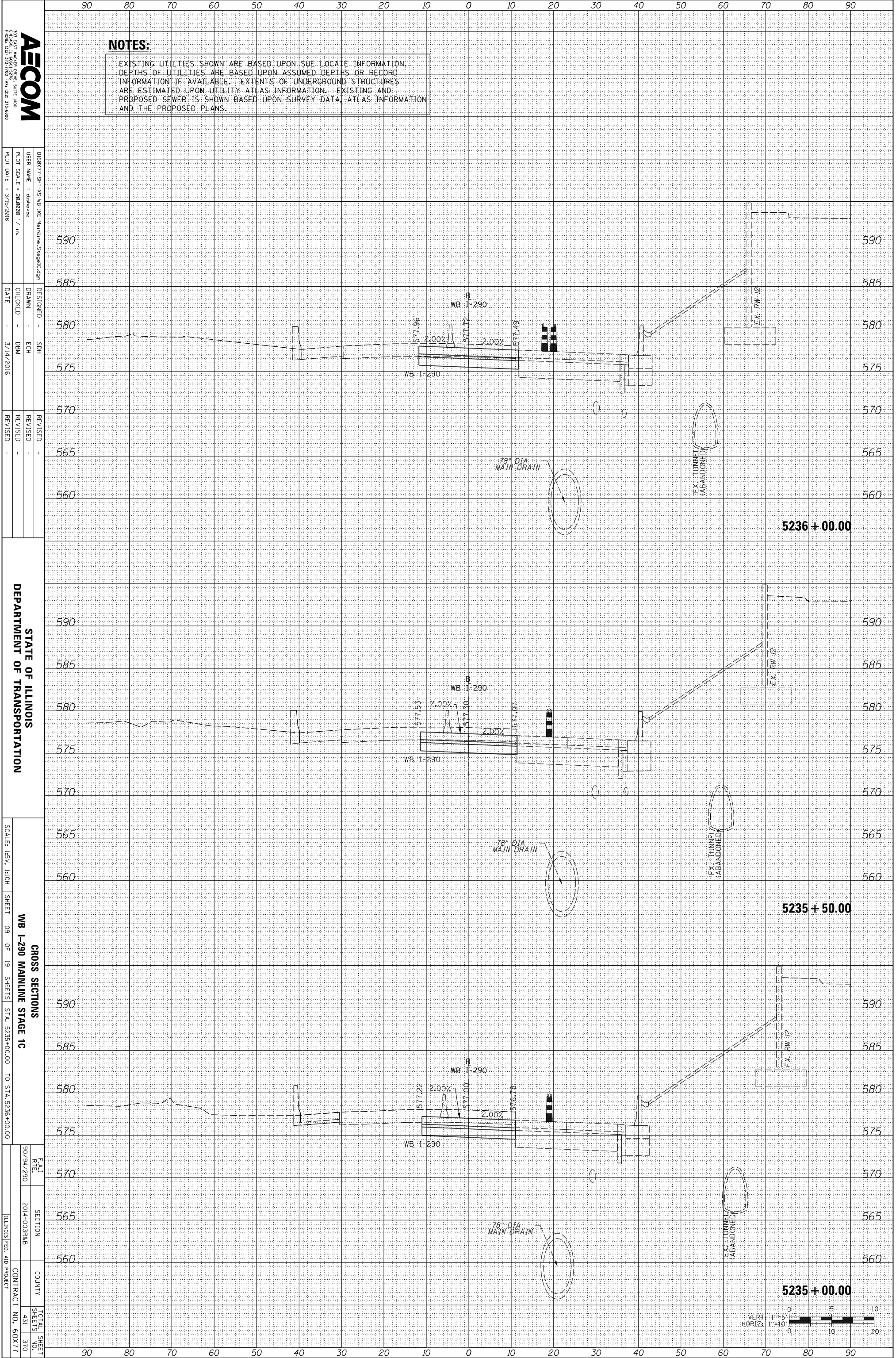
DATE: 9/09/2010
 SECTION: 2014-003RAB
 COUNTY: ILLINOIS
 CONTRACT NO.: 60X77



ORIGINAL SURVEY	SURVEYED	BY	DATE
NOTE BOOK	PLOTTED		
	TEMPLATE		
	AREAS		
	CHECKED		

FINAL SURVEY	SURVEYED	BY	DATE
NOTE BOOK	PLOTTED		
	TEMPLATE		
	AREAS		
	CHECKED		

FILE PATH = \\uschg\fs001\prod\Projects\60288727\000_CAD\006_Roadway\Printing\60X77\2016-03-14-60X77-FINAL_PLOT\0160X77-SHT-XS-WB-IKE-Mainline_Stage1C.dgn



NOTES:

EXISTING UTILITIES SHOWN ARE BASED UPON SUE LOCATE INFORMATION. DEPTHS OF UTILITIES ARE BASED UPON ASSUMED DEPTHS OR RECORD INFORMATION IF AVAILABLE. EXTENTS OF UNDERGROUND STRUCTURES ARE ESTIMATED UPON UTILITY ATLAS INFORMATION. EXISTING AND PROPOSED SEWER IS SHOWN BASED UPON SURVEY DATA, ATLAS INFORMATION AND THE PROPOSED PLANS.



0160X77-SHT-XS-WB-IKE-Mainline_Stage1C.dgn
 USER NAME = dshanez
 PLOT SCALE = 20.0000 / in.
 PLOT DATE = 3/15/2016

DESIGNED - SDH
 DRAWN - ECH
 CHECKED - DBM
 DATE - 3/14/2016

REVISIONS

STATE OF ILLINOIS
 DEPARTMENT OF TRANSPORTATION

SCALE: 1/8" = 1'-0"

SHEET 09 OF 19 SHEETS

WB I-290 MAINLINE STAGE 1C

CROSS SECTIONS

STA. 5235+00.00 TO STA. 5236+00.00

FAI R/E

SECTION

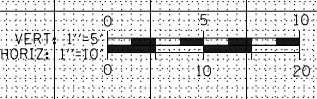
COUNTY

TOTAL SHEET

SHEETS NO.

CONTRACT NO.

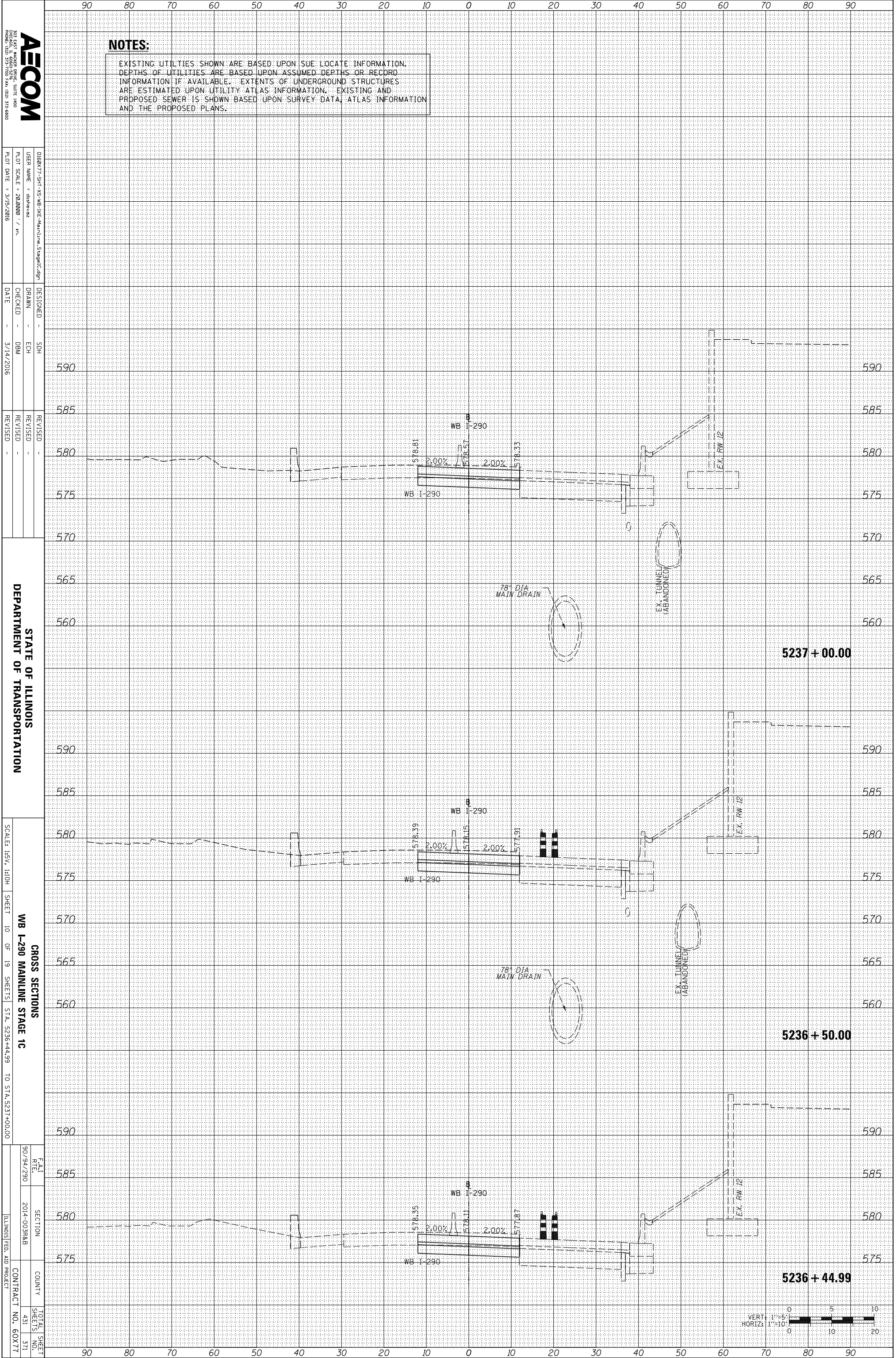
ILLINOIS FED. AID PROJECT



ORIGINAL SURVEY	SURVEYED	BY	DATE
NOTE BOOK	PLOTTED		
	TEMPLATE		
	AREAS		
	CHECKED		

FINAL SURVEY	SURVEYED	BY	DATE
NOTE BOOK	PLOTTED		
	TEMPLATE		
	AREAS		
	CHECKED		

FILE PATH = \\uschg\fs001\prod\Projects\60288727\000_CAD\006_Roadway\Printing\60X77\2016-03-14-60X77-FINAL_PLOT\0160X77-SHT-XS-WB-IKE-Mainline_Stage1C.dgn



NOTES:
 EXISTING UTILITIES SHOWN ARE BASED UPON SUE LOCATE INFORMATION. DEPTHS OF UTILITIES ARE BASED UPON ASSUMED DEPTHS OR RECORD INFORMATION IF AVAILABLE. EXTENTS OF UNDERGROUND STRUCTURES ARE ESTIMATED UPON UTILITY ATLAS INFORMATION. EXISTING AND PROPOSED SEWER IS SHOWN BASED UPON SURVEY DATA, ATLAS INFORMATION AND THE PROPOSED PLANS.

AECOM
 200 EAST WISCONSIN AVENUE, SUITE 1400
 PHOENIX, AZ 85016-1700 FAX: (602) 375-6800

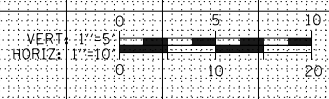
DESIGNED - SDH
 DRAWN - ECH
 CHECKED - DBM
 DATE - 3/14/2016

REVISIONS
 REVISION NO. | DATE | DESCRIPTION

STATE OF ILLINOIS
 DEPARTMENT OF TRANSPORTATION

CROSS SECTIONS
 WB I-290 MAINLINE STAGE 1C
 SCALE: HORIZ. 1"=10' SHEET 10 OF 19 SHEETS STA. 5236+44.99 TO STA. 5237+00.00

FAI R/E 90/94/290
 SECTION 2014-0038AB
 COUNTY ILLINOIS FED. AID PROJECT
 TOTAL SHEET SHEETS NO. 431 371
 CONTRACT NO. 60X77



ORIGINAL SURVEY	SURVEYED	BY	DATE
NOTE BOOK	PLOTTED		
	TEMPLATE		
	AREAS		
	CHECKED		

FINAL SURVEY	SURVEYED	BY	DATE
NOTE BOOK	PLOTTED		
	TEMPLATE		
	AREAS		
	CHECKED		

FILE PATH = \\uschg\fs001\prod\Projects\60288727\000_CAD\006_Roadway\Printing\60X77\2016-03-14-60X77-FINAL_PLOT\0160X77-SHT-XS-WB-IKE-Mainline_Stage1C.dgn

AECOM
 200 EAST WISCONSIN AVENUE, SUITE 1400
 CHICAGO, IL 60601-3000
 PHONE: (312) 375-7000 FAX: (312) 375-8800

DESIGNED - SDH
 DRAWN - ECH
 CHECKED - DBM
 DATE - 3/14/2016

REVISIONS
 REVISION NO. DATE DESCRIPTION

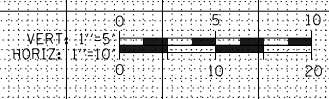
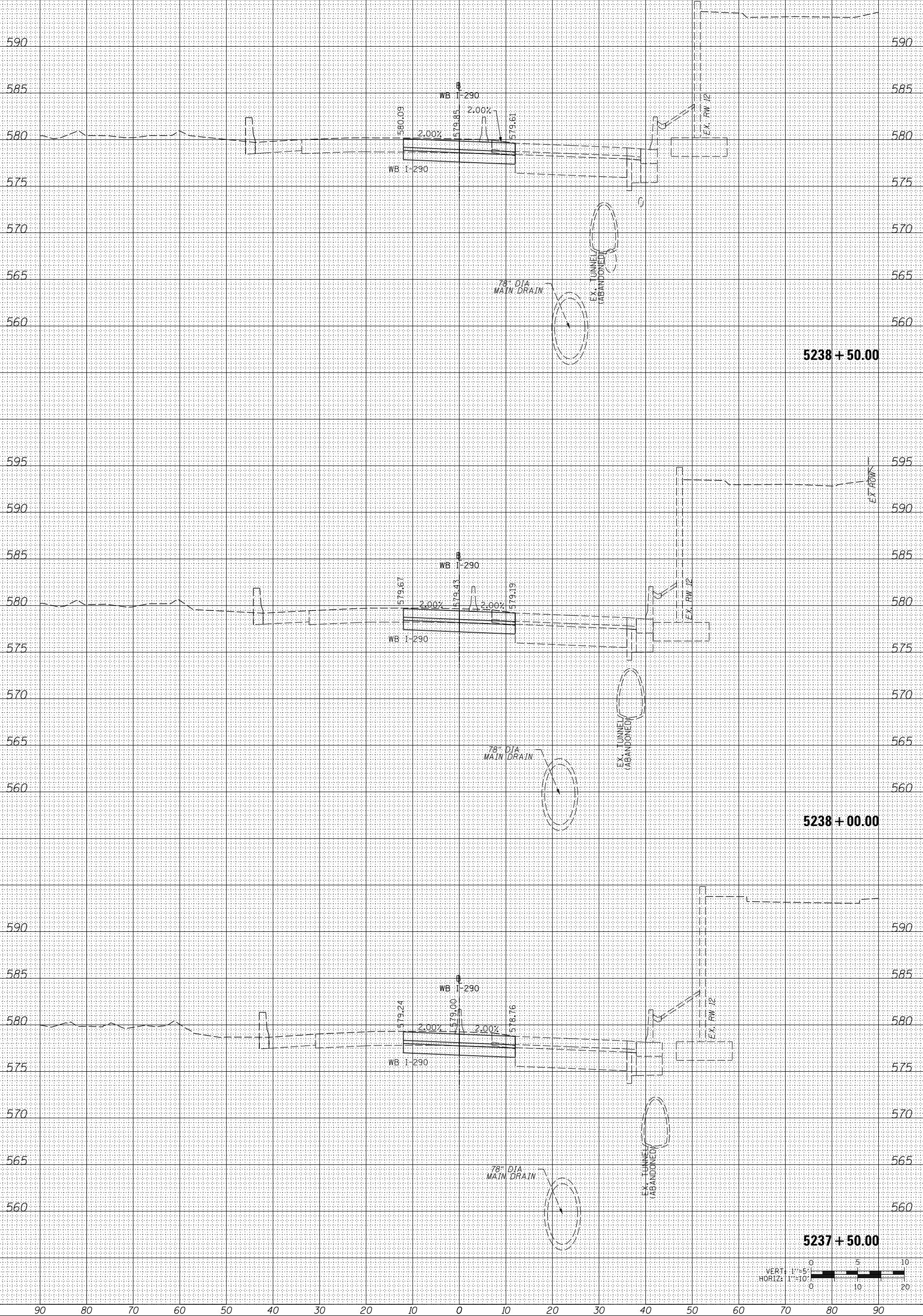
STATE OF ILLINOIS
 DEPARTMENT OF TRANSPORTATION

CROSS SECTIONS
 WB I-290 MAINLINE STAGE 1C
 SHEET 11 OF 19 SHEETS STA. 5237+50.00 TO STA. 5238+50.00

SCALE: 1/8" = 1'-0"
 SHEET 11 OF 19 SHEETS STA. 5237+50.00 TO STA. 5238+50.00

NOTES:

EXISTING UTILITIES SHOWN ARE BASED UPON SUE LOCATE INFORMATION. DEPTHS OF UTILITIES ARE BASED UPON ASSUMED DEPTHS OR RECORD INFORMATION IF AVAILABLE. EXTENTS OF UNDERGROUND STRUCTURES ARE ESTIMATED UPON UTILITY ATLAS INFORMATION. EXISTING AND PROPOSED SEWER IS SHOWN BASED UPON SURVEY DATA, ATLAS INFORMATION AND THE PROPOSED PLANS.



VERT: 1"=5'
 HORIZ: 1"=10'

5238 + 50.00

5238 + 00.00

5237 + 50.00

ORIGINAL SURVEY	SURVEYED	BY	DATE
NOTE BOOK	PLOTTED		
	TEMPLATE		
	AREAS		
	CHECKED		

FINAL SURVEY	SURVEYED	BY	DATE
NOTE BOOK	PLOTTED		
	TEMPLATE		
	AREAS		
	CHECKED		

FILE PATH = \\uschg\fs001\prod\Projects\60288727\000_CAD\006_Roadway\Printing\60X77\2016-03-14-60X77-FINAL_PLOT\0160X77-SHT-XS-WB-IKE-Mainline_Stage1C.dgn

AECOM
 200 EAST WISCONSIN AVENUE, SUITE 1400
 PROVEEN, ILLINOIS 61370
 PHONE: (815) 315-7000 FAX: (815) 315-6800

DESIGNED - SDH
 DRAWN - ECH
 CHECKED - DBM
 DATE - 3/14/2016

REVISIONS
 REVISION NO. DATE DESCRIPTION

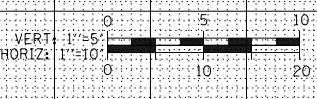
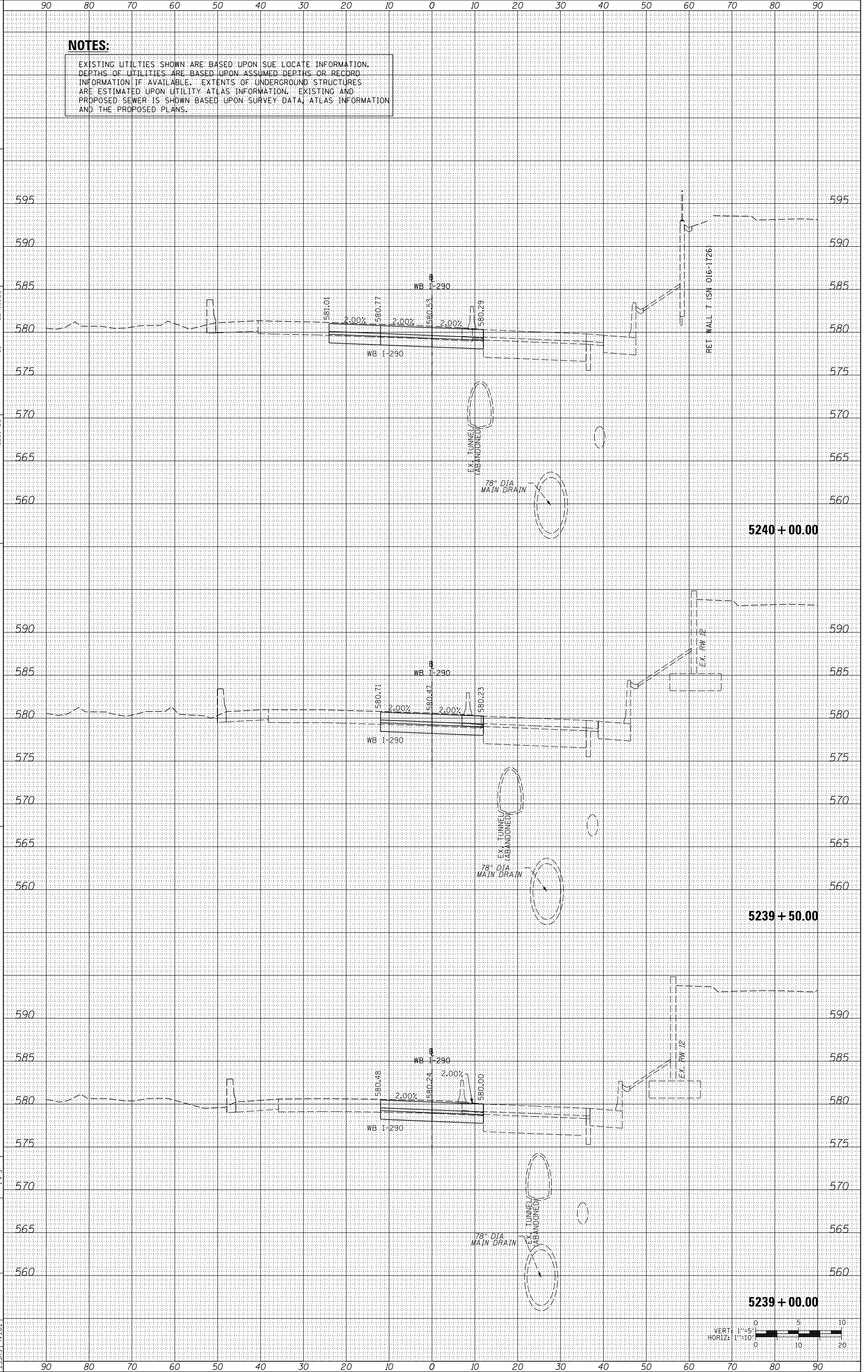
STATE OF ILLINOIS
 DEPARTMENT OF TRANSPORTATION

CROSS SECTIONS
 WB I-290 MAINLINE STAGE 1C
 SHEET 12 OF 19 SHEETS STA. 5239+00.00 TO STA. 5240+00.00

DATE 9/09/2010
 SECTION 2014-0038AB
 COUNTY ILLINOIS FED. AID PROJECT
 TOTAL SHEET NO. 431
 SHEETS NO. 373
 CONTRACT NO. 60X77

NOTES:

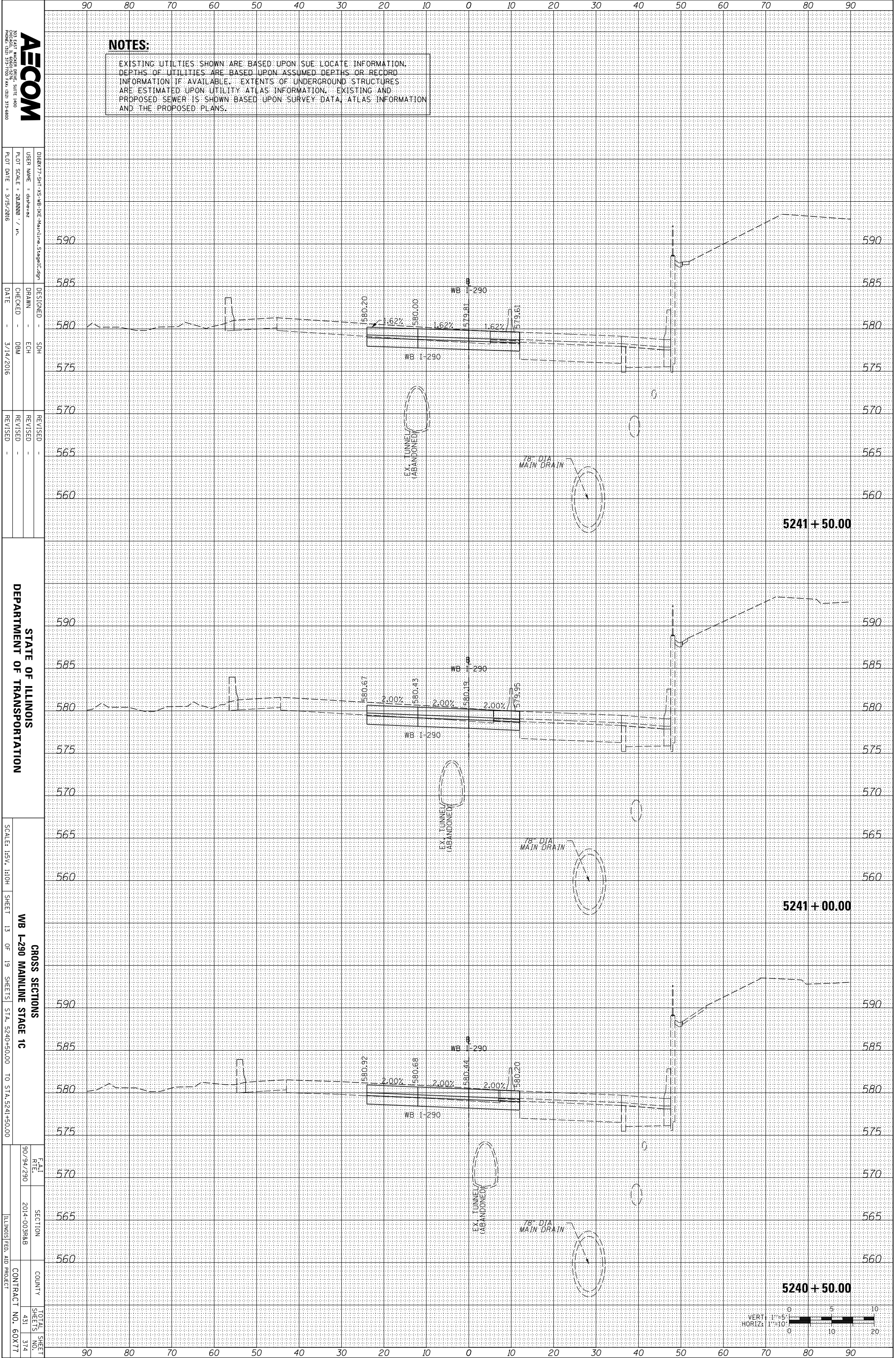
EXISTING UTILITIES SHOWN ARE BASED UPON SUE LOCATE INFORMATION. DEPTHS OF UTILITIES ARE BASED UPON ASSUMED DEPTHS OR RECORD INFORMATION IF AVAILABLE. EXTENTS OF UNDERGROUND STRUCTURES ARE ESTIMATED UPON UTILITY ATLAS INFORMATION. EXISTING AND PROPOSED SEWER IS SHOWN BASED UPON SURVEY DATA, ATLAS INFORMATION AND THE PROPOSED PLANS.



ORIGINAL SURVEY	SURVEYED	BY	DATE
NOTE BOOK	PLOTTED		
	TEMPLATE		
	AREAS		
	CHECKED		

FINAL SURVEY	SURVEYED	BY	DATE
NOTE BOOK	PLOTTED		
	TEMPLATE		
	AREAS		
	CHECKED		

FILE PATH = \\uschg\fs001\prod\Projects\60288727\000_CAD\006_Roadway\Printing\60X77\2016-03-14-60X77-FINAL_PLOT\0160X77-SHT-XS-WB-IKE-Mainline_Stage1C.dgn



NOTES:
 EXISTING UTILITIES SHOWN ARE BASED UPON SUE LOCATE INFORMATION. DEPTHS OF UTILITIES ARE BASED UPON ASSUMED DEPTHS OR RECORD INFORMATION IF AVAILABLE. EXTENTS OF UNDERGROUND STRUCTURES ARE ESTIMATED UPON UTILITY ATLAS INFORMATION. EXISTING AND PROPOSED SEWER IS SHOWN BASED UPON SURVEY DATA, ATLAS INFORMATION AND THE PROPOSED PLANS.

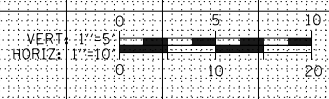
AECOM
 200 EAST WISCONSIN AVENUE, SUITE 1400
 PROVEEN, ILLINOIS 61370
 PHONE: (815) 315-7000 FAX: (815) 315-6800

DESIGNED - SDH	REVISIONS
DRAWN - ECH	1
CHECKED - DBM	2
DATE - 3/14/2016	

STATE OF ILLINOIS
 DEPARTMENT OF TRANSPORTATION

CROSS SECTIONS
 WB I-290 MAINLINE STAGE 1C
 SHEET 13 OF 19 SHEETS STA. 5240+50.00 TO STA. 5241+50.00

DATE	SECTION	COUNTY	TOTAL SHEETS
9/0/94/290	2014-00388B		431
			374
			60X77



ORIGINAL SURVEY	SURVEYED	BY	DATE
NOTE BOOK	PLOTTED		
	TEMPLATE		
	AREAS		
	CHECKED		

FINAL SURVEY	SURVEYED	BY	DATE
NOTE BOOK	PLOTTED		
	TEMPLATE		
	AREAS		
	CHECKED		

FILE PATH = \\uschg\fs001\prod\Projects\60288727\000_CAD\006_Roadway\Printing\60X77\2016-03-14-60X77-FINAL_PLOT\0160X77-SHT-XS-WB-IKE-Mainline_Stage1C.dgn

NOTES:

EXISTING UTILITIES SHOWN ARE BASED UPON SUE LOCATE INFORMATION. DEPTHS OF UTILITIES ARE BASED UPON ASSUMED DEPTHS OR RECORD INFORMATION IF AVAILABLE. EXTENTS OF UNDERGROUND STRUCTURES ARE ESTIMATED UPON UTILITY ATLAS INFORMATION. EXISTING AND PROPOSED SEWER IS SHOWN BASED UPON SURVEY DATA, ATLAS INFORMATION AND THE PROPOSED PLANS.



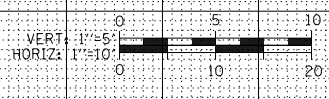
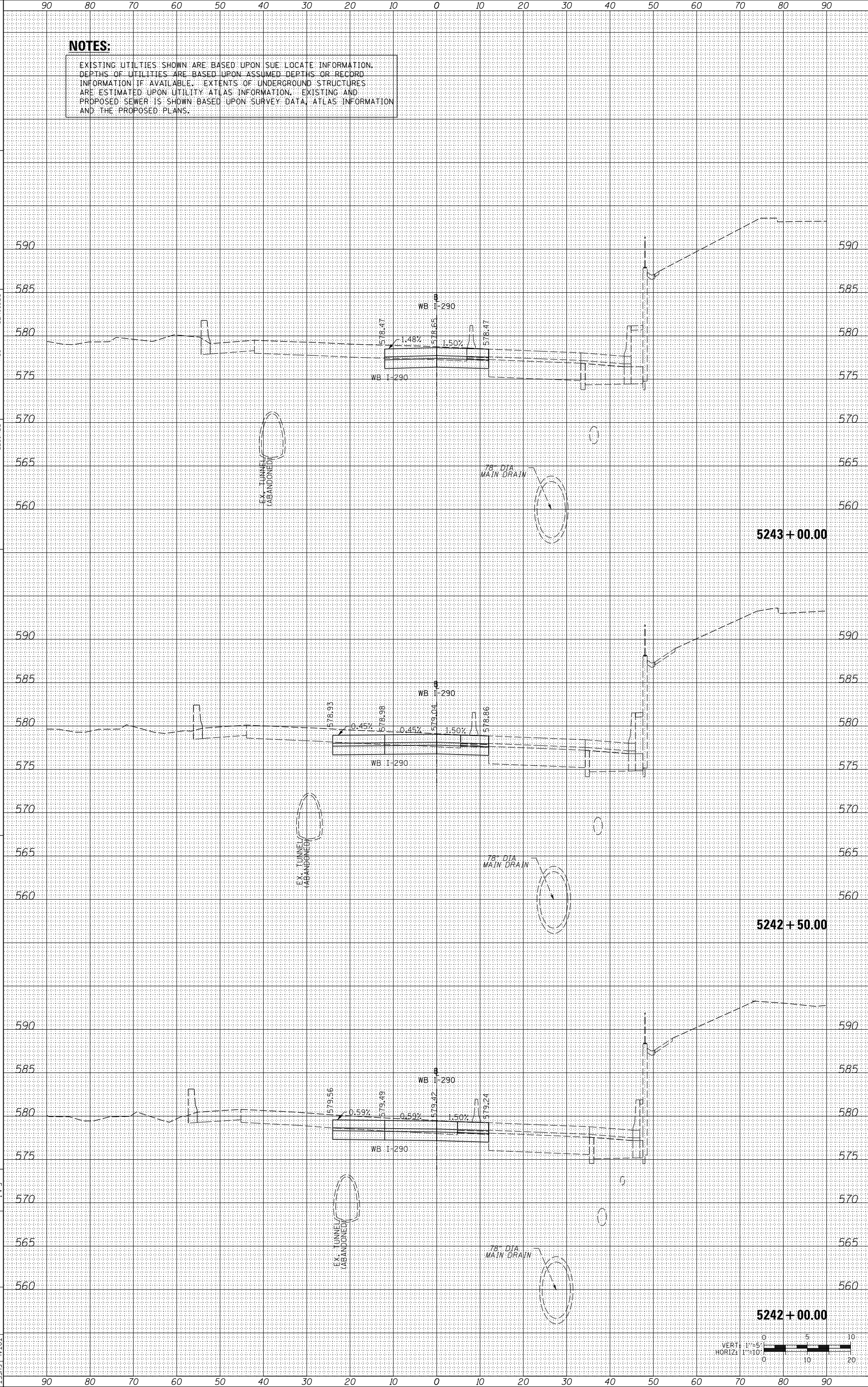
0160X77-SHT-XS-WB-IKE-Mainline_Stage1C.dgn
 USER NAME = dsheneaz
 PLOT SCALE = 20.0000 / in.
 PLOT DATE = 3/15/2016

DESIGNED - SDH
 DRAWN - ECH
 CHECKED - DBM
 DATE - 3/14/2016

STATE OF ILLINOIS
 DEPARTMENT OF TRANSPORTATION

SCALE: 1/8" = 1'-0"
 SHEET 14 OF 19 SHEETS STA. 5242+00.00 TO STA. 5243+00.00

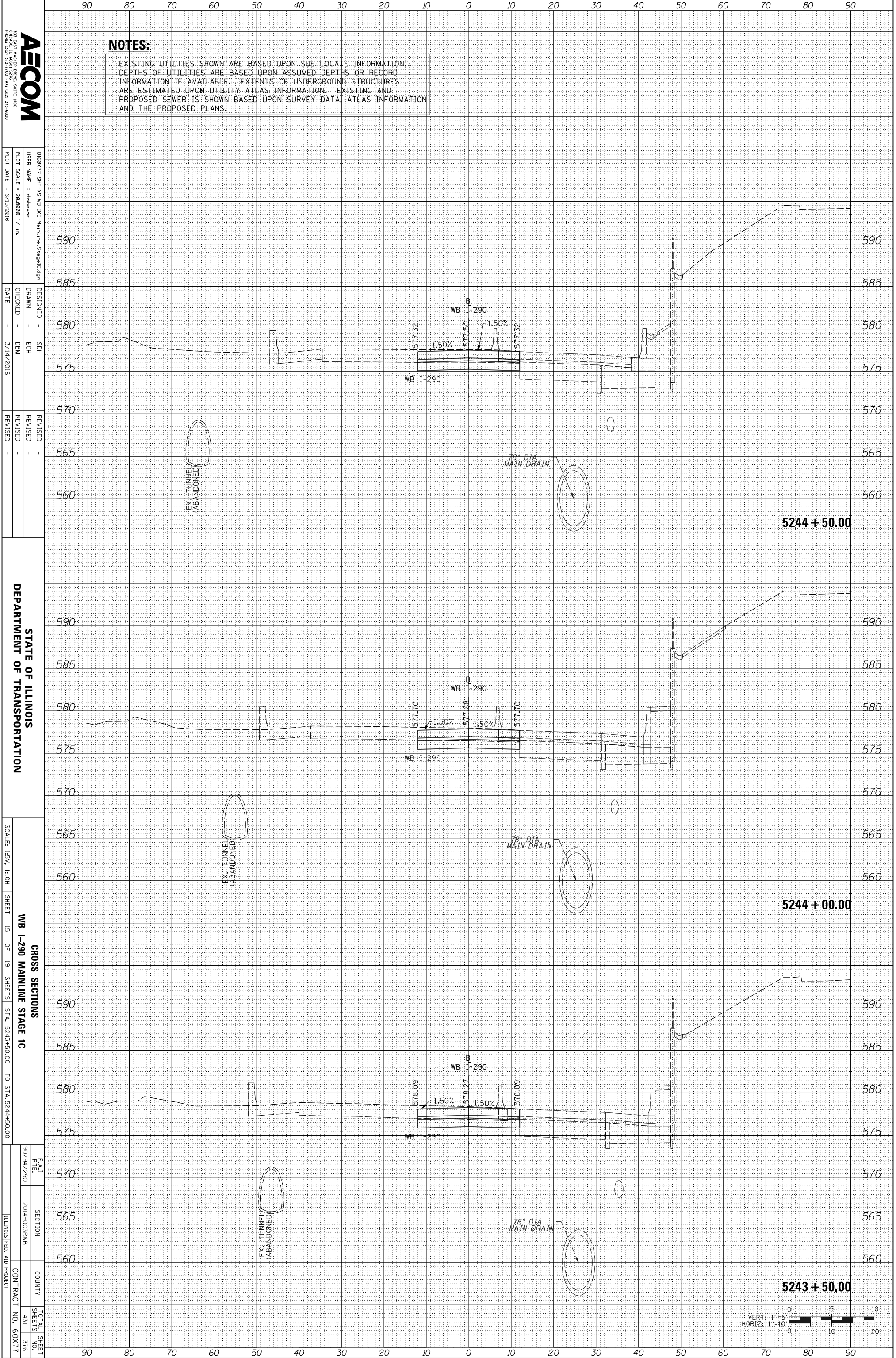
CROSS SECTIONS
 WB I-290 MAINLINE STAGE 1C
 FILE R/E 90/94/290
 SECTION 2014-003RAB
 COUNTY ILLINOIS FED. AID PROJECT
 TOTAL SHEET SHEETS NO. 431 375
 CONTRACT NO. 60X77



ORIGINAL SURVEY	SURVEYED	BY	DATE
NOTE BOOK	PLOTTED		
	TEMPLATE		
	AREAS		
	CHECKED		

FINAL SURVEY	SURVEYED	BY	DATE
NOTE BOOK	PLOTTED		
	TEMPLATE		
	AREAS		
	CHECKED		

FILE PATH = \\uschg\fs001\prod\Projects\60288727\000_CAD\006_Roadway\Printing\60X77\2016-03-14-60X77-FINAL_PLOT\0160X77-SHT-XS-WB-IKE-Mainline_Stage1C.dgn



NOTES:

EXISTING UTILITIES SHOWN ARE BASED UPON SUE LOCATE INFORMATION. DEPTHS OF UTILITIES ARE BASED UPON ASSUMED DEPTHS OR RECORD INFORMATION IF AVAILABLE. EXTENTS OF UNDERGROUND STRUCTURES ARE ESTIMATED UPON UTILITY ATLAS INFORMATION. EXISTING AND PROPOSED SEWER IS SHOWN BASED UPON SURVEY DATA, ATLAS INFORMATION AND THE PROPOSED PLANS.

AECOM
 200 EAST WISCONSIN AVENUE, SUITE 1400
 PHOENIX, ARIZONA 85004
 PHONE: (602) 955-7000 FAX: (602) 955-8800

DESIGNED - SDH
 DRAWN - ECH
 CHECKED - DBM
 DATE - 3/14/2016

REVISIONS
 REVISION NO. DATE DESCRIPTION

STATE OF ILLINOIS
 DEPARTMENT OF TRANSPORTATION

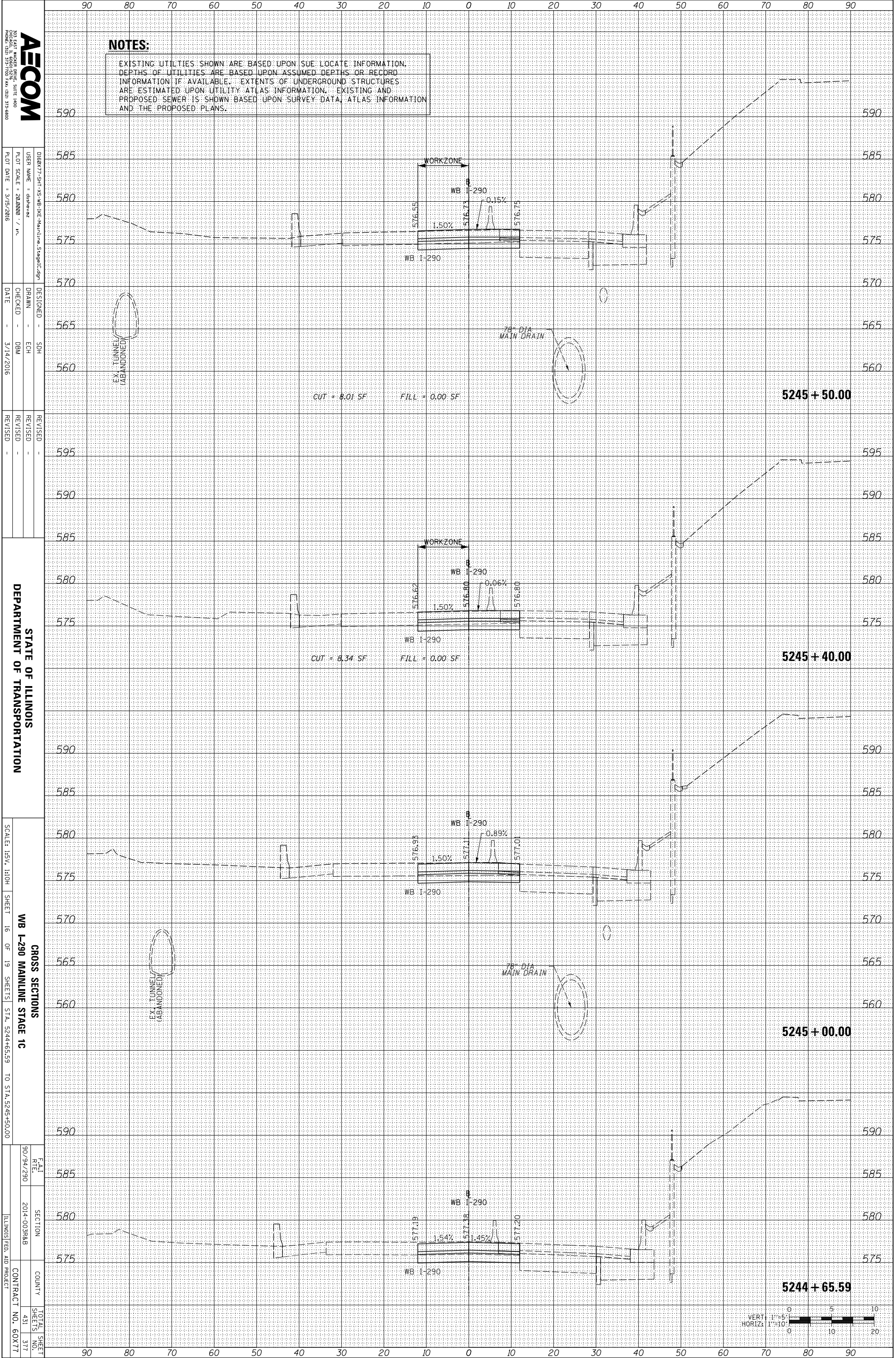
CROSS SECTIONS
 WB I-290 MAINLINE STAGE 1C
 SHEET 15 OF 19 SHEETS STA. 5243+50.00 TO STA. 5244+50.00

SCALE: 1/8" = 1'-0"
 TOTAL SHEET SHEETS NO. 431 OF 376
 CONTRACT NO. 60X77
 ILLINOIS FED. AID PROJECT

ORIGINAL SURVEY	SURVEYED	BY	DATE
NOTE BOOK	PLOTTED		
	TEMPLATE		
	AREAS		
	CHECKED		

FINAL SURVEY	SURVEYED	BY	DATE
NOTE BOOK	PLOTTED		
	TEMPLATE		
	AREAS		
	CHECKED		

FILE PATH = \\uschg\fs001\prod\Projects\60288727\000_CAD\006_Roadway\Printing\60X77\2016-03-14-60X77-FINAL_PLOT\0160X77-SHT-XS-WB-IKE-Mainline_Stage1C.dgn



AECOM
300 EAST MADISON AVENUE, SUITE 1400
PHOENIX, AZ 85001-3700 FAX: (602) 375-6800

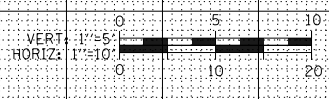
DESIGNED - SDH
DRAWN - ECH
CHECKED - DBM
DATE - 3/14/2016

REVISIONS
REVISION -
REVISION -
REVISION -

STATE OF ILLINOIS
DEPARTMENT OF TRANSPORTATION

CROSS SECTIONS
WB I-290 MAINLINE STAGE 1C
SCALE: 1/8" = 1'-0"
SHEET 16 OF 19 SHEETS STA. 5244+65.59 TO STA. 5245+50.00

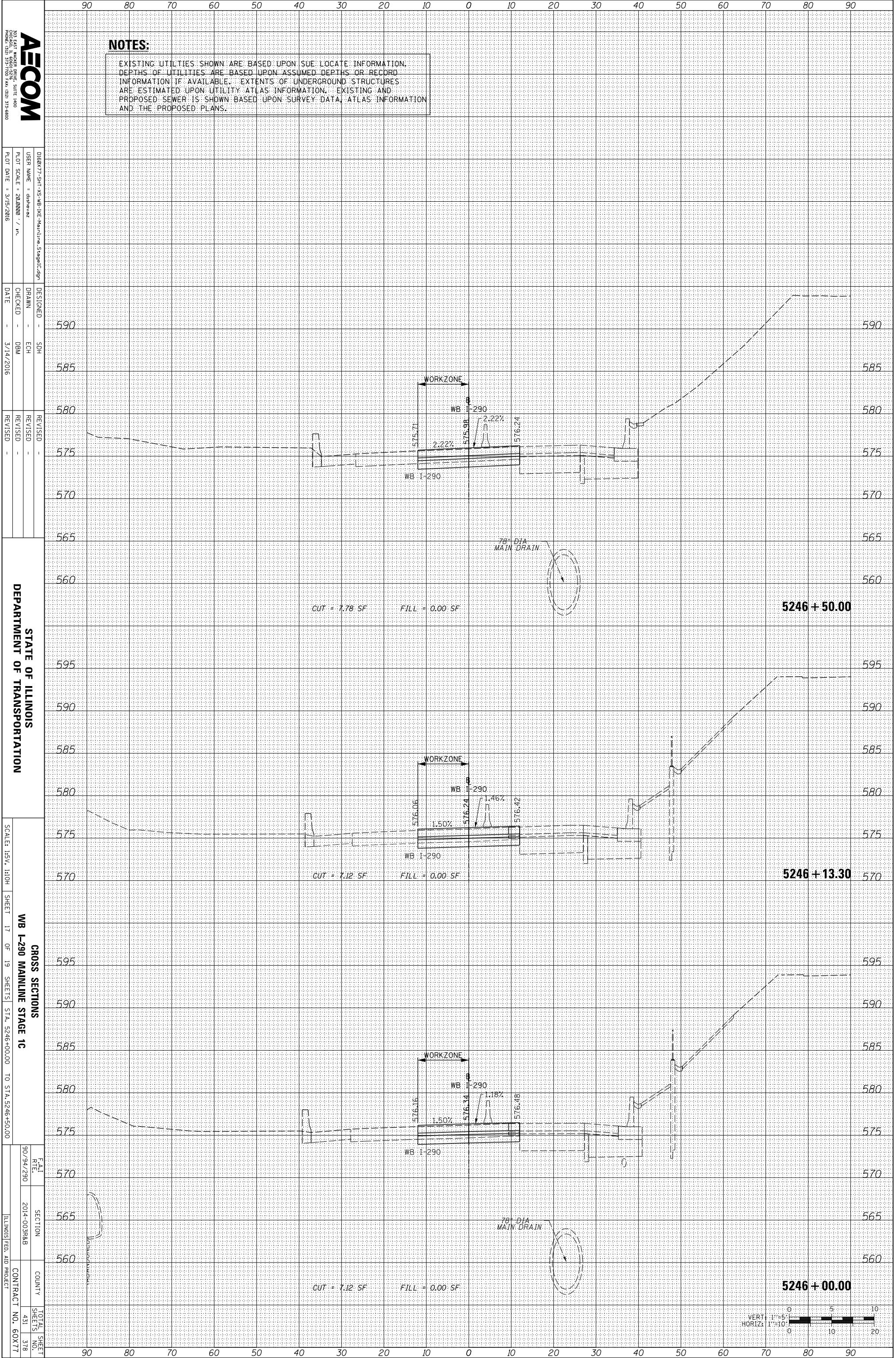
TOTAL SHEET NO. 431
SECTION NO. 377
COUNTY ILLINOIS
CONTRACT NO. 60X77



ORIGINAL SURVEY	SURVEYED	BY	DATE
NOTE BOOK	PLOTTED		
	TEMPLATE		
	AREAS		
	CHECKED		

FINAL SURVEY	SURVEYED	BY	DATE
NOTE BOOK	PLOTTED		
	TEMPLATE		
	AREAS		
	CHECKED		

FILE PATH = \\uschg\fs001\prod\Projects\60288727\000_CAD\006_Roadway\Printing\60X77\2016-03-14-60X77-FINAL_PLOT\DI60X77-SHT-XS-WB-IKE-Mainline_Stage1C.dgn



NOTES:

EXISTING UTILITIES SHOWN ARE BASED UPON SUE LOCATE INFORMATION. DEPTHS OF UTILITIES ARE BASED UPON ASSUMED DEPTHS OR RECORD INFORMATION IF AVAILABLE. EXTENTS OF UNDERGROUND STRUCTURES ARE ESTIMATED UPON UTILITY ATLAS INFORMATION. EXISTING AND PROPOSED SEWER IS SHOWN BASED UPON SURVEY DATA, ATLAS INFORMATION AND THE PROPOSED PLANS.

AECOM
 200 EAST WISCONSIN AVENUE, SUITE 1400
 CHICAGO, ILLINOIS 60601
 PHONE: (312) 375-7000 FAX: (312) 375-6800

DESIGNED - SDH
 DRAWN - ECH
 CHECKED - DBM
 DATE - 3/14/2016

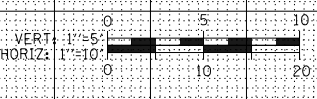
REVISIONS
 REVISION NO. / DATE / DESCRIPTION

STATE OF ILLINOIS
 DEPARTMENT OF TRANSPORTATION

SCALE: 1/8" = 1'-0"

CROSS SECTIONS
 WB I-290 MAINLINE STAGE 1C
 SHEET 17 OF 19 SHEETS STA. 5246+00.00 TO STA. 5246+150.00

TOTAL SHEET NO. 60X77
 SHEETS NO. 431 378
 COUNTY ILLINOIS
 CONTRACT NO. 60X77



ORIGINAL SURVEY	SURVEYED	BY	DATE
NOTE BOOK	PLOTTED		
	TEMPLATE		
	AREAS		
	CHECKED		

FINAL SURVEY	SURVEYED	BY	DATE
NOTE BOOK	PLOTTED		
	TEMPLATE		
	AREAS		
	CHECKED		

FILE PATH = \\uschg\fs001\prod\Projects\60288727\000_CAD\006_Roadway\Printing\60X77\2016-03-14-60X77-FINAL_PLOT\0160X77-SHT-XS-WB-IKE-Mainline_Stage1C.dgn

AECOM
 200 EAST WISCONSIN AVENUE, SUITE 1400
 CHICAGO, IL 60601-3000
 PHONE: (312) 375-7000 FAX: (312) 375-8800

DESIGNED - SDH
 DRAWN - ECH
 CHECKED - DBM
 DATE - 3/14/2016

REVISIONS
 REVISION NO. DATE BY

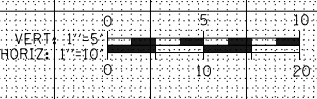
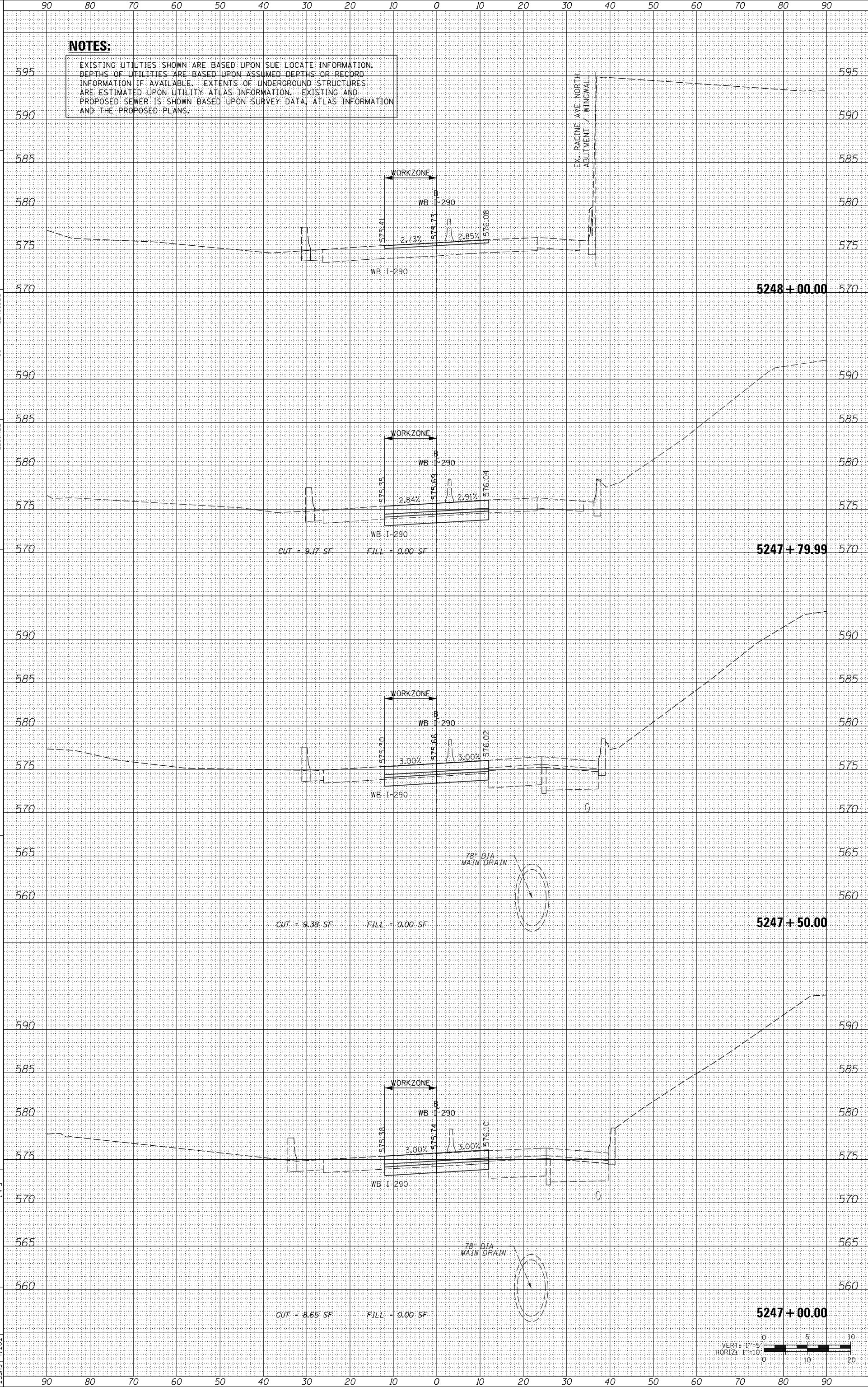
STATE OF ILLINOIS
 DEPARTMENT OF TRANSPORTATION

SCALE: 1/8" = 1'-0"
 SHEET 18 OF 19 SHEETS
 STA. 5247+00.00 TO STA. 5248+00.00

CROSS SECTIONS
 WB I-290 MAINLINE STAGE 1C
 TOTAL SHEET NO. 431
 SHEETS NO. 379
 ILLINOIS FED. AID PROJECT CONTRACT NO. 60X77

NOTES:

EXISTING UTILITIES SHOWN ARE BASED UPON SUE LOCATE INFORMATION. DEPTHS OF UTILITIES ARE BASED UPON ASSUMED DEPTHS OR RECORD INFORMATION IF AVAILABLE. EXTENTS OF UNDERGROUND STRUCTURES ARE ESTIMATED UPON UTILITY ATLAS INFORMATION. EXISTING AND PROPOSED SEWER IS SHOWN BASED UPON SURVEY DATA, ATLAS INFORMATION AND THE PROPOSED PLANS.



ORIGINAL SURVEY	SURVEYED	BY	DATE
NOTE BOOK	PLOTTED		
	TEMPLATE		
	AREAS		
	CHECKED		

FINAL SURVEY	SURVEYED	BY	DATE
NOTE BOOK	PLOTTED		
	TEMPLATE		
	AREAS		
	CHECKED		

FILE PATH = \\uschg\fs001\prod\Projects\60288727\000_CAD\006_Roadway\Printing\60X77\2016-03-14-60X77-FINAL_PLOT\0160X77-SHT-XS-WB-IKE-Mainline_Stage1C.dgn

AECOM
 200 EAST WISCONSIN AVENUE, SUITE 1400
 CHICAGO, ILLINOIS 60601
 PHONE: (312) 515-7000 FAX: (312) 515-6800

DESIGNED - SDH
 DRAWN - ECH
 CHECKED - DBM
 DATE - 3/14/2016

REVISIONS
 REVISION NO. DATE BY

STATE OF ILLINOIS
 DEPARTMENT OF TRANSPORTATION

CROSS SECTIONS
 WB I-290 MAINLINE STAGE 1C
 SHEET 19 OF 19 SHEETS STA. 5248+50.00 TO STA. 5250+40.00

FAI RITE SECTION COUNTY TOTAL SHEET SHEETS NO. CONTRACT NO. 60X77

NOTES:
 EXISTING UTILITIES SHOWN ARE BASED UPON SUE LOCATE INFORMATION. DEPTHS OF UTILITIES ARE BASED UPON ASSUMED DEPTHS OR RECORD INFORMATION IF AVAILABLE. EXTENTS OF UNDERGROUND STRUCTURES ARE ESTIMATED UPON UTILITY ATLAS INFORMATION. EXISTING AND PROPOSED SEWER IS SHOWN BASED UPON SURVEY DATA, ATLAS INFORMATION AND THE PROPOSED PLANS.



ORIGINAL SURVEY	SURVEYED	BY	DATE
NOTE BOOK	PLOTTED		
	TEMPLATE		
	AREAS		
	CHECKED		

FINAL SURVEY	SURVEYED	BY	DATE
NOTE BOOK	PLOTTED		
	TEMPLATE		
	AREAS		
	CHECKED		

FILE PATH = \\uschg\fs001\prod\Projects\60288727\000_CAD\006_Roadway\Printing\60X77\2016-03-14-60X77-FINAL_PLOT\0160X77-SHT-XS-WB-IKE-Mainline.Stage2A.dgn

NOTES:

EXISTING UTILITIES SHOWN ARE BASED UPON SUE LOCATE INFORMATION. DEPTHS OF UTILITIES ARE BASED UPON ASSUMED DEPTHS OR RECORD INFORMATION IF AVAILABLE. EXTENTS OF UNDERGROUND STRUCTURES ARE ESTIMATED UPON UTILITY ATLAS INFORMATION. EXISTING AND PROPOSED SEWER IS SHOWN BASED UPON SURVEY DATA, ATLAS INFORMATION AND THE PROPOSED PLANS.



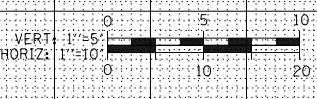
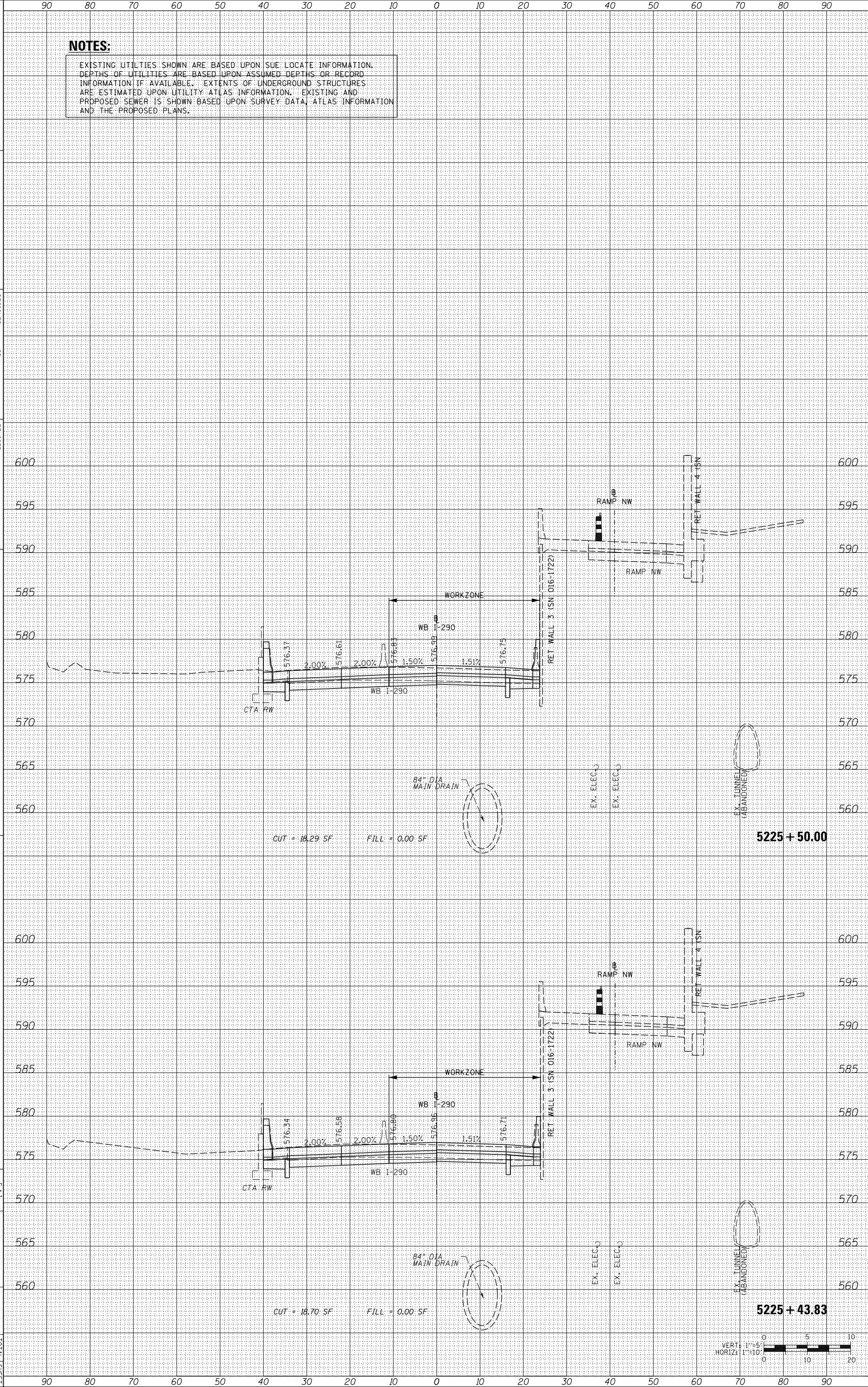
0160X77-SHT-XS-WB-IKE-Mainline.Stage2A.dgn
 USER NAME = dsheneaz
 PLOT SCALE = 20.0000 / in.
 PLOT DATE = 3/15/2016

DESIGNED - SDH
 DRAWN - ECH
 CHECKED - DBM
 DATE - 3/14/2016

STATE OF ILLINOIS
 DEPARTMENT OF TRANSPORTATION

SCALE: 1/8" = 1'-0"
 SHEET 01 OF 19 SHEETS STA. 5225+43.83 TO STA. 5225+50.00

CROSS SECTIONS
 WB I-290 MAINLINE STAGE 2A
 TOTAL SHEET SHEETS NO. 431 381
 ILLINOIS FED. AID PROJECT CONTRACT NO. 60X77



ORIGINAL SURVEY	SURVEYED _____	BY _____	DATE _____
NOTE BOOK	PLOTTED _____		
	TEMPLATE _____		
	AREAS _____		
	CHECKED _____		
NO.			

FINAL SURVEY	SURVEYED _____	BY _____	DATE _____
NOTE BOOK	PLOTTED _____		
	TEMPLATE _____		
	AREAS _____		
	CHECKED _____		
NO.			

FILE PATH = \\uschg\fs001\prod\Projects\60288727\000_CAD\006_Roadway\Printing\60X77\2016-03-14-60X77-FINAL_PLOT\0160X77-SHT-XS-WB-IKE-Mainline_Stage2A.dgn

AECOM
 200 EAST WISCONSIN AVENUE, SUITE 1400
 CHICAGO, IL 60601-3000
 PHONE: (312) 575-7000 FAX: (312) 575-8800

DESIGNED - SDH
 DRAWN - ECH
 CHECKED - DBM
 DATE - 3/14/2016

REVISIONS
 REVISION NO. | DESCRIPTION | DATE

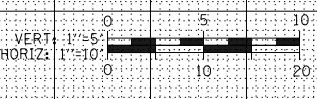
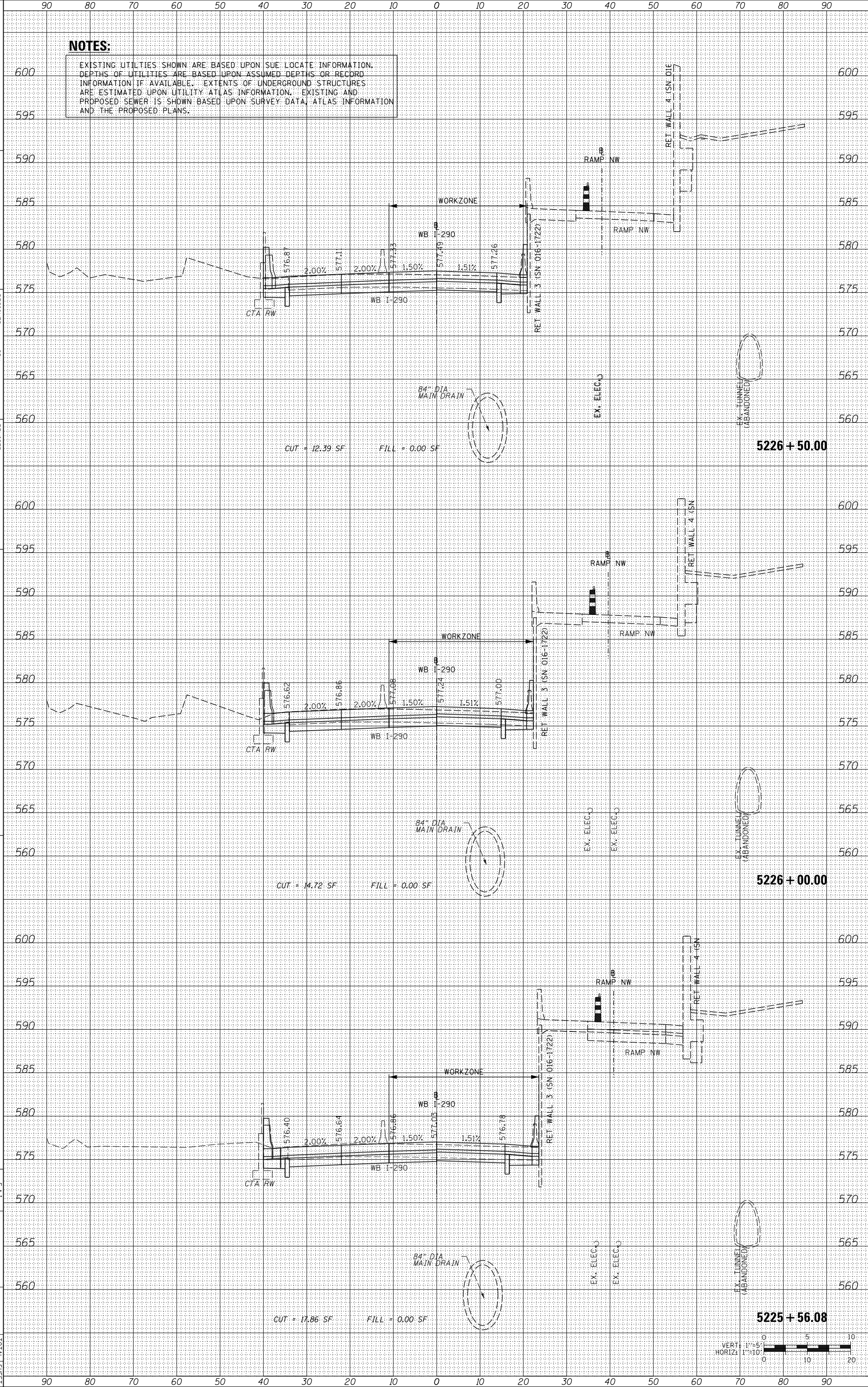
STATE OF ILLINOIS
 DEPARTMENT OF TRANSPORTATION

SCALE: 1/8" = 1'-0"
 SHEET 02 OF 19 SHEETS
 STA. 5225+56.08 TO STA. 5226+50.00

CROSS SECTIONS
 WB I-290 MAINLINE STAGE 2A
 TOTAL SHEET NO. 382
 SHEET NO. 431
 COUNTY ILLINOIS
 CONTRACT NO. 60X77

NOTES:

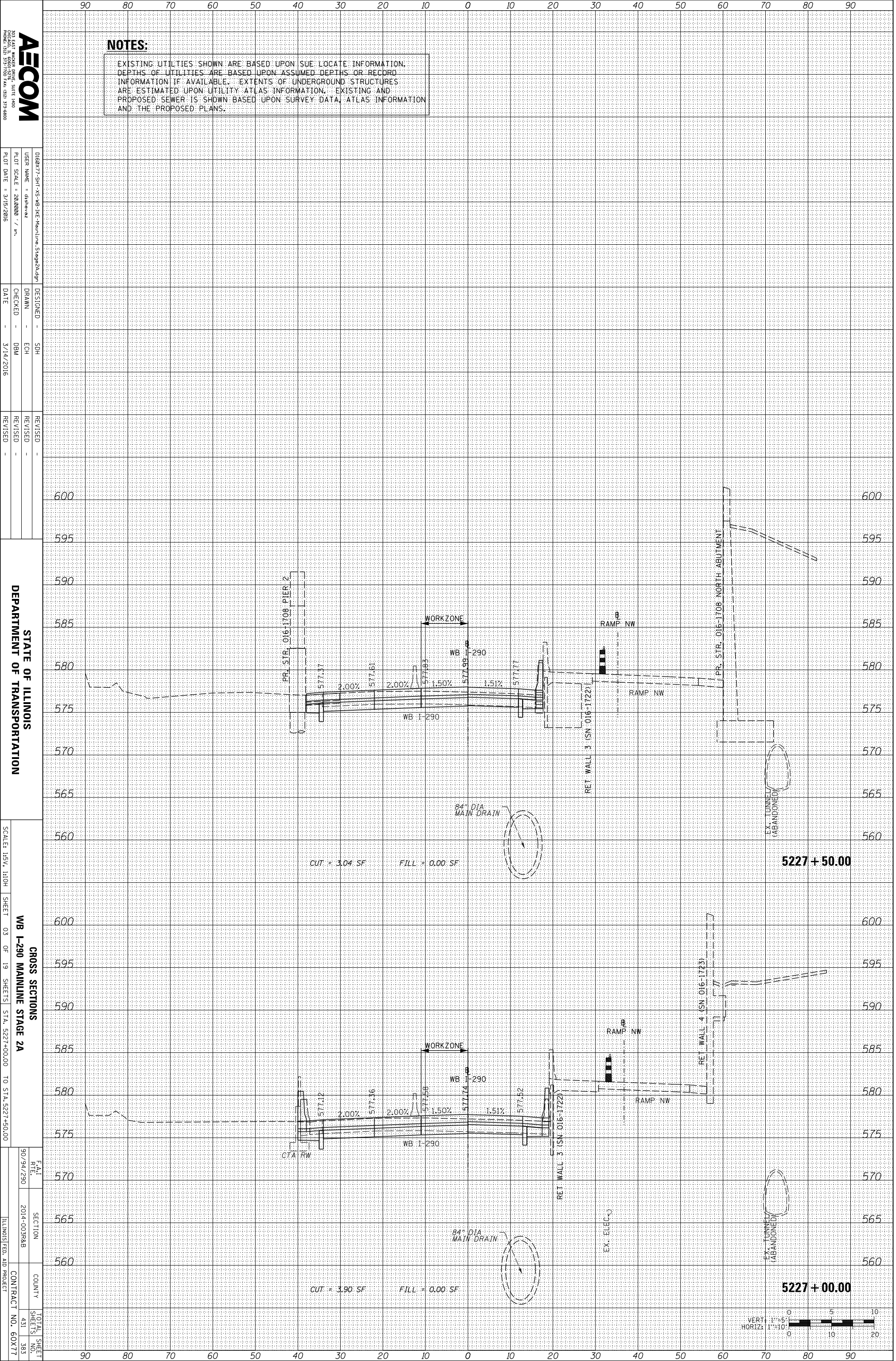
EXISTING UTILITIES SHOWN ARE BASED UPON SUE LOCATE INFORMATION. DEPTHS OF UTILITIES ARE BASED UPON ASSUMED DEPTHS OR RECORD INFORMATION IF AVAILABLE. EXTENTS OF UNDERGROUND STRUCTURES ARE ESTIMATED UPON UTILITY ATLAS INFORMATION. EXISTING AND PROPOSED SEWER IS SHOWN BASED UPON SURVEY DATA, ATLAS INFORMATION AND THE PROPOSED PLANS.



ORIGINAL SURVEY	SURVEYED _____	BY _____	DATE _____
NOTE BOOK	PLOTTED _____		
	TEMPLATE _____		
	AREAS _____		
	CHECKED _____		
NO.			

FINAL SURVEY	SURVEYED _____	BY _____	DATE _____
NOTE BOOK	PLOTTED _____		
	TEMPLATE _____		
	AREAS _____		
	CHECKED _____		
NO.			

FILE PATH = \\uschg\fs001\prod\Projects\60288727\000_CAD\006_Roadway\Printing\60X77\2016-03-14-60X77-FINAL_PLOT\0160X77-SHT-XS-WB-IKE-Mainline_Stage2A.dgn



AECOM
 200 EAST WISCONSIN AVENUE, SUITE 1400
 PROVEYOR, ILLINOIS 61107-1700 FAX: (312) 375-6800

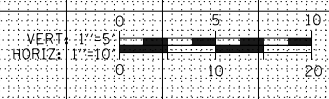
DESIGNED - SDH	REVISIONS
DRAWN - ECH	1
CHECKED - DBM	2
DATE - 3/14/2016	

DESIGNED - SDH	REVISIONS
DRAWN - ECH	1
CHECKED - DBM	2
DATE - 3/14/2016	

STATE OF ILLINOIS
 DEPARTMENT OF TRANSPORTATION

CROSS SECTIONS
 WB I-290 MAINLINE STAGE 2A
 SHEET 03 OF 19 SHEETS STA. 5227+00.00 TO STA. 5227+50.00

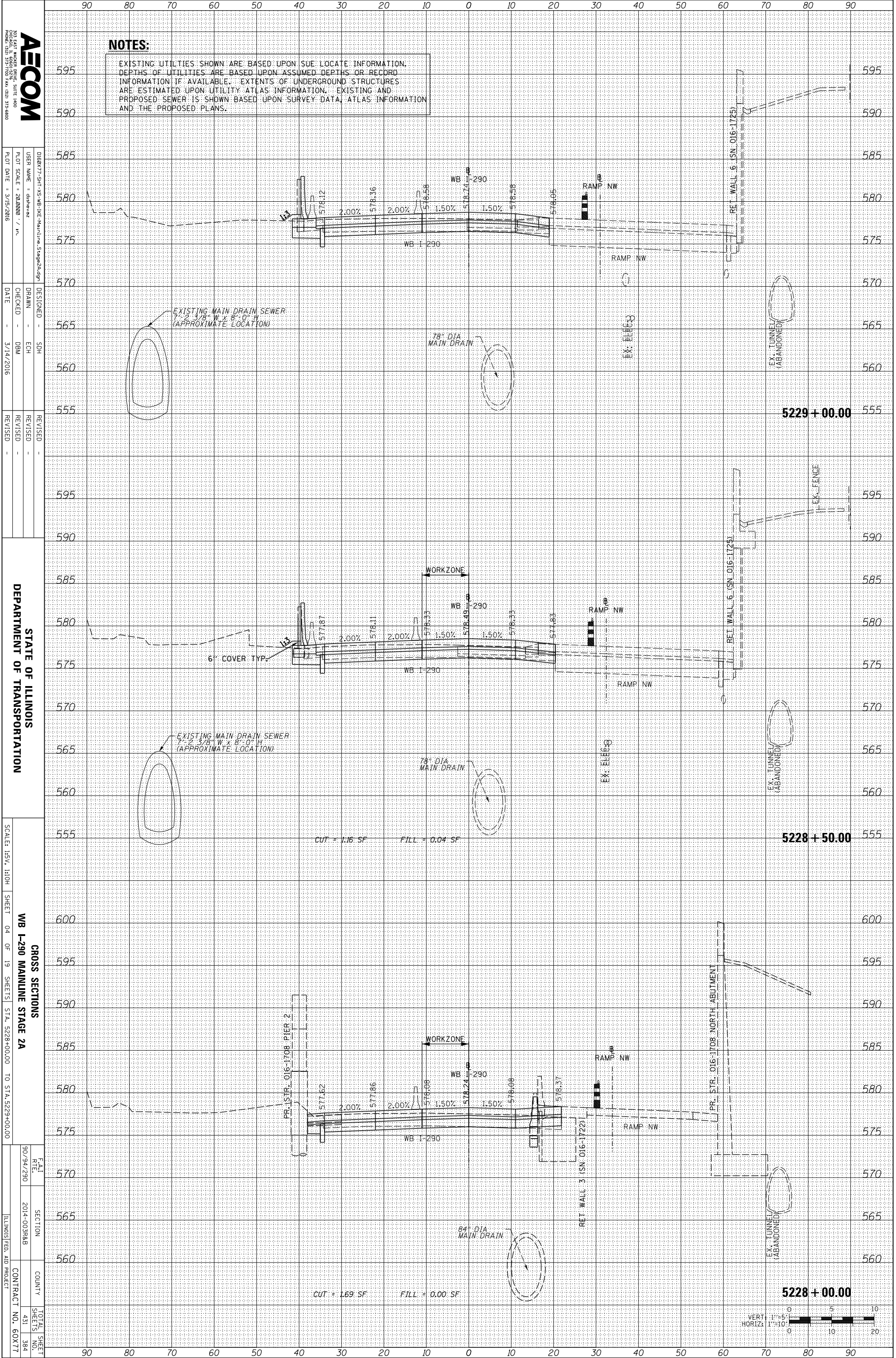
DATE	SECTION	COUNTY	TOTAL SHEET NO.
9/09/2014	2014-0038AB		431
			383
			60X77



ORIGINAL SURVEY	SURVEYED	BY	DATE
NOTE BOOK	PLOTTED		
	TEMPLATE		
	AREAS		
	CHECKED		

FINAL SURVEY	SURVEYED	BY	DATE
NOTE BOOK	PLOTTED		
	TEMPLATE		
	AREAS		
	CHECKED		

FILE PATH = \\uschg\fs001\prod\Projects\60288727\000_CAD\006_Roadway\Printing\60X77\2016-03-14-60X77-FINAL_PLOT\0160X77-SHT-XS-WB-IKE-Mainline_Stage2A.dgn



NOTES:
 EXISTING UTILITIES SHOWN ARE BASED UPON SUE LOCATE INFORMATION. DEPTHS OF UTILITIES ARE BASED UPON ASSUMED DEPTHS OR RECORD INFORMATION IF AVAILABLE. EXTENTS OF UNDERGROUND STRUCTURES ARE ESTIMATED UPON UTILITY ATLAS INFORMATION. EXISTING AND PROPOSED SEWER IS SHOWN BASED UPON SURVEY DATA, ATLAS INFORMATION AND THE PROPOSED PLANS.

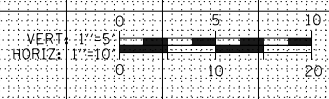
AECOM
 200 EAST WISCONSIN AVENUE, SUITE 1400
 CHICAGO, IL 60601
 PHONE: (312) 517-7000 FAX: (312) 517-6800

DESIGNED - SDH	REVISION
DRAWN - ECH	REVISION
CHECKED - DBM	REVISION
DATE - 3/14/2016	REVISION

STATE OF ILLINOIS
 DEPARTMENT OF TRANSPORTATION

CROSS SECTIONS
 WB I-290 MAINLINE STAGE 2A
 SCALE: 1/8" = 1'-0"
 SHEET 04 OF 19 SHEETS STA. 5228+00.00 TO STA. 5229+00.00

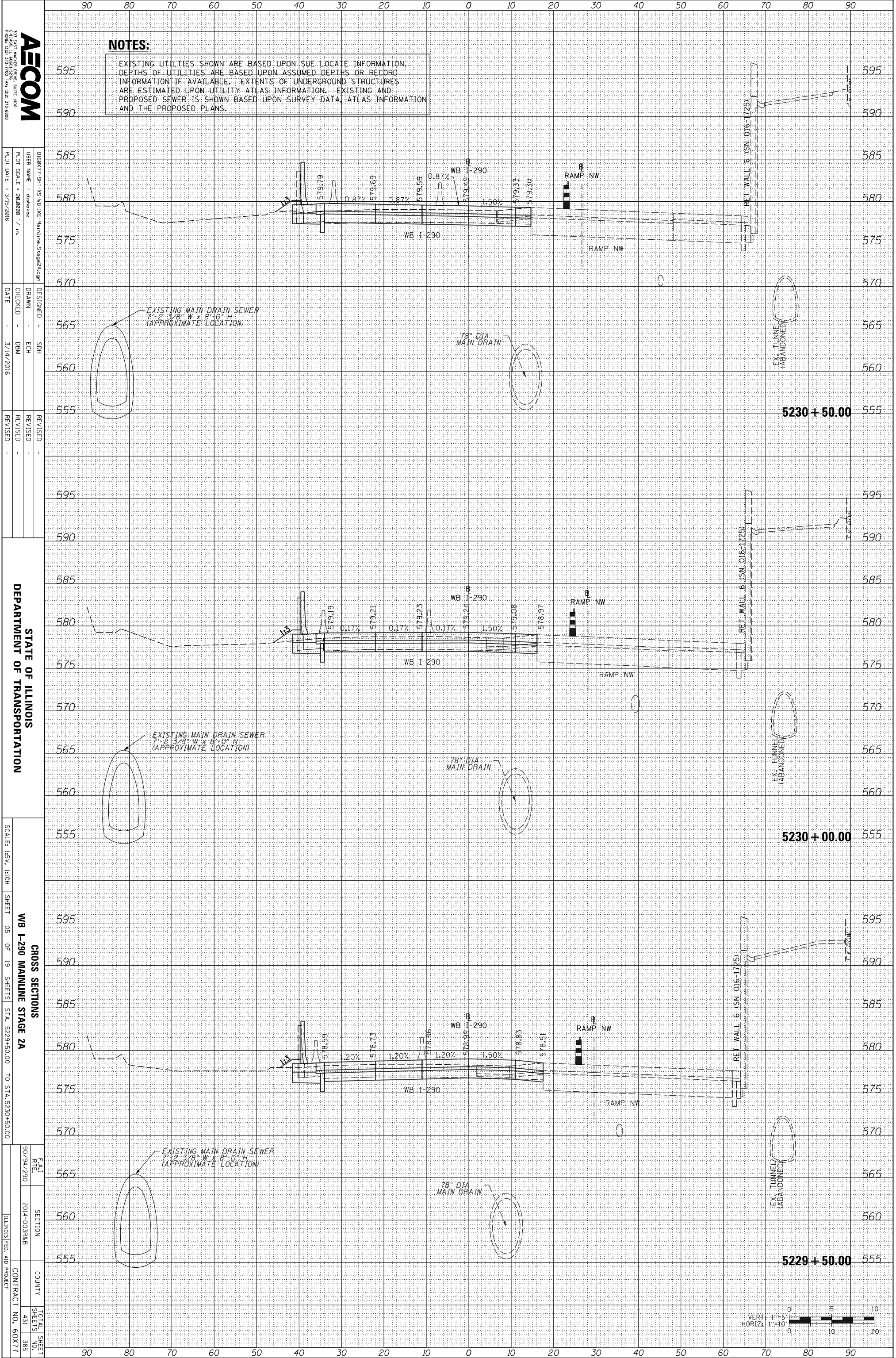
DATE	SECTION	COUNTY	TOTAL SHEETS
9/09/2010	2014-00388B	ILLINOIS	431
			384
			60X77



ORIGINAL SURVEY	SURVEYED	BY	DATE
NOTE BOOK	PLOTTED		
	TEMPLATE		
	AREAS		
	CHECKED		

FINAL SURVEY	SURVEYED	BY	DATE
NOTE BOOK	PLOTTED		
	TEMPLATE		
	AREAS		
	CHECKED		

FILE PATH = \\uschg\fa001\prod\Projects\60288727\000_CAD\006_Roadway\Printing\60X77\2016-03-14-60X77-FINAL_PLOT\0160X77-SHT-XS-WB-IKE-Mainline_Stage2A.dgn



NOTES:
 EXISTING UTILITIES SHOWN ARE BASED UPON SUE LOCATE INFORMATION. DEPTHS OF UTILITIES ARE BASED UPON ASSUMED DEPTHS OR RECORD INFORMATION IF AVAILABLE. EXTENTS OF UNDERGROUND STRUCTURES ARE ESTIMATED UPON UTILITY ATLAS INFORMATION. EXISTING AND PROPOSED SEWER IS SHOWN BASED UPON SURVEY DATA, ATLAS INFORMATION AND THE PROPOSED PLANS.

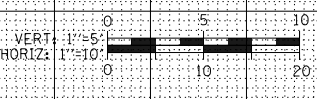
AECOM
 200 EAST WISCONSIN AVENUE, SUITE 1400
 CHICAGO, IL 60601-3170
 PHONE: (312) 375-7000 FAX: (312) 375-8800

DESIGNED - SDH	REVISIONS
DRAWN - ECH	REVISION 1
CHECKED - DBM	REVISION 2
DATE - 3/14/2016	REVISION 3

STATE OF ILLINOIS
 DEPARTMENT OF TRANSPORTATION

CROSS SECTIONS
 WB I-290 MAINLINE STAGE 2A
 SCALE: 1/8" = 1'-0"
 SHEET 05 OF 19 SHEETS STA. 5229+50.00 TO STA. 5230+50.00

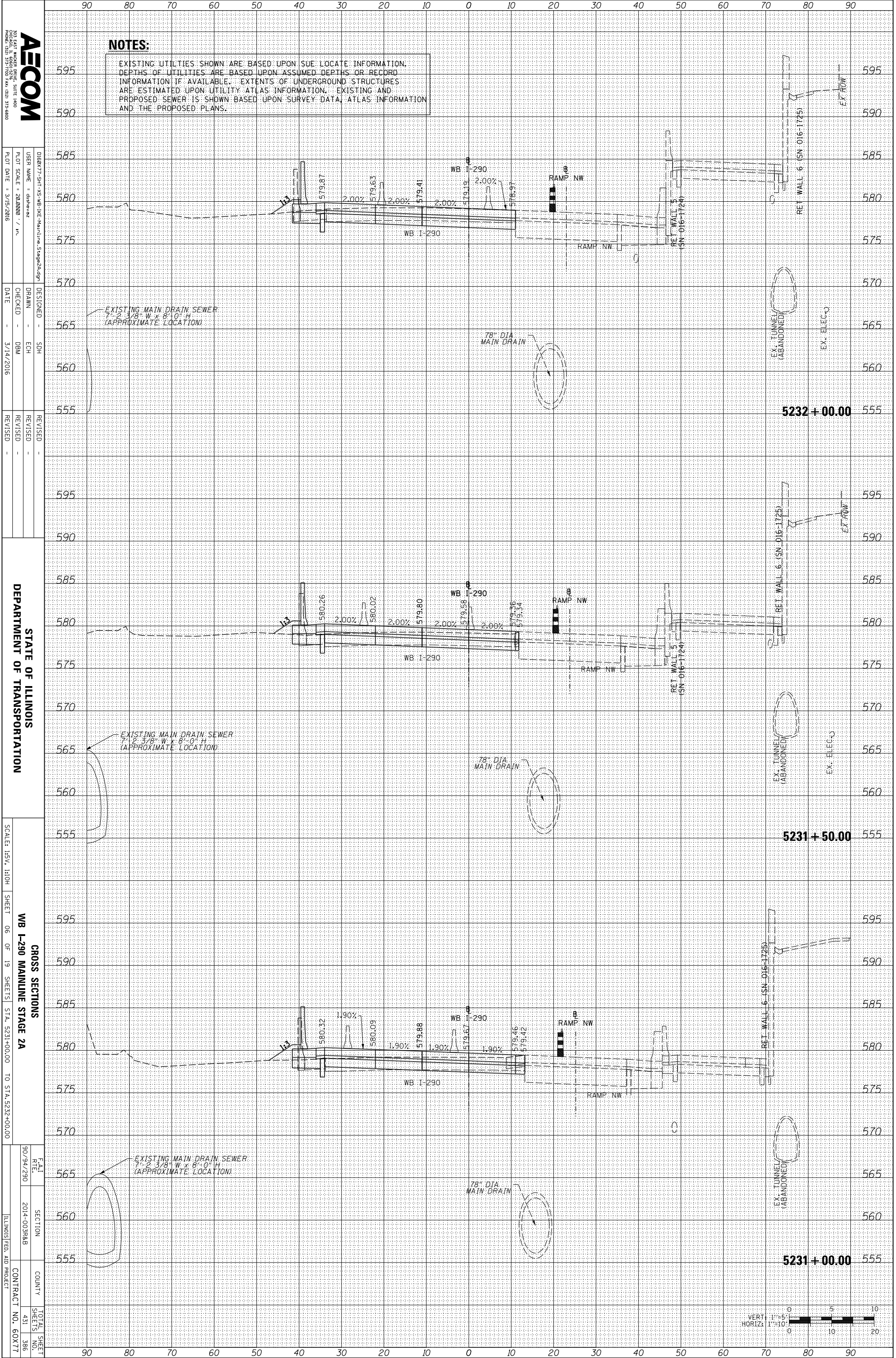
DATE	SECTION	COUNTY	TOTAL SHEETS
9/0/94/290	2014-00388B	ILLINOIS	431 / 385
CONTRACT NO. 60X77			ILLINOIS FED. AID PROJECT



ORIGINAL SURVEY	SURVEYED	BY	DATE
NOTE BOOK	PLOTTED		
	TEMPLATE		
	AREAS		
	CHECKED		
NO.			

FINAL SURVEY	SURVEYED	BY	DATE
NOTE BOOK	PLOTTED		
	TEMPLATE		
	AREAS		
	CHECKED		
NO.			

FILE PATH = \\uschg\fa001\prod\Projects\60288727\000_CAD\006_Roadway\Printing\60X77\2016-03-14-60X77-FINAL_PLOT\0160X77-SHT-XS-WB-IKE-Mainline_Stage2A.dgn



NOTES:

EXISTING UTILITIES SHOWN ARE BASED UPON SUE LOCATE INFORMATION. DEPTHS OF UTILITIES ARE BASED UPON ASSUMED DEPTHS OR RECORD INFORMATION IF AVAILABLE. EXTENTS OF UNDERGROUND STRUCTURES ARE ESTIMATED UPON UTILITY ATLAS INFORMATION. EXISTING AND PROPOSED SEWER IS SHOWN BASED UPON SURVEY DATA, ATLAS INFORMATION AND THE PROPOSED PLANS.

EXISTING MAIN DRAIN SEWER
7'-2 3/8" W x 8'-0" H
(APPROXIMATE LOCATION)

78" DIA
MAIN DRAIN

EX. TUNNEL
(ABANDONED)

EX. ELEC.

5232 + 00.00

EXISTING MAIN DRAIN SEWER
7'-2 3/8" W x 8'-0" H
(APPROXIMATE LOCATION)

78" DIA
MAIN DRAIN

EX. TUNNEL
(ABANDONED)

EX. ELEC.

5231 + 50.00

EXISTING MAIN DRAIN SEWER
7'-2 3/8" W x 8'-0" H
(APPROXIMATE LOCATION)

78" DIA
MAIN DRAIN

EX. TUNNEL
(ABANDONED)

EX. ELEC.

5231 + 00.00



DESIGNED	SDH
CHECKED	DBM
DATE	3/14/2016

REVISION	
REVISION	
REVISION	

STATE OF ILLINOIS
DEPARTMENT OF TRANSPORTATION

SCALE: 1/8" = 1'-0"

SHEET 06 OF 19 SHEETS
WB I-290 MAINLINE STAGE 2A

STA. 5231+00.00 TO STA. 5232+00.00

DATE	9/09/2010
SECTION	2014-00388B
COUNTY	
TOTAL SHEETS	431
SHEETS NO.	386
CONTRACT NO.	60X77

ORIGINAL SURVEY	SURVEYED	BY	DATE
NOTE BOOK	PLOTTED		
	TEMPLATE		
	AREAS		
	CHECKED		

FINAL SURVEY	SURVEYED	BY	DATE
NOTE BOOK	PLOTTED		
	TEMPLATE		
	AREAS		
	CHECKED		

FILE PATH = \\uschg\fs001\prod\Projects\60288727\000_CAD\006_Roadway\Printing\60X77\2016-03-14-60X77-FINAL_PLOT\0160X77-SHT-XS-WB-IKE-Mainline_Stage2A.dgn

AECOM
 200 EAST WISCONSIN AVENUE, SUITE 1400
 CHICAGO, IL 60601-3000
 PHONE: (312) 375-7000 FAX: (312) 375-8800

DESIGNED - SDH
 DRAWN - ECH
 CHECKED - DBM
 DATE - 3/14/2016

REVISIONS
 REVISION -
 REVISION -

STATE OF ILLINOIS
 DEPARTMENT OF TRANSPORTATION

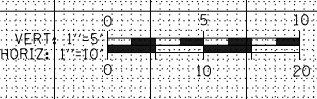

SCALE: 1/8" = 1'-0"

SHEET 07 OF 19 SHEETS
 STA. 5232+50.00 TO STA. 5233+50.00

CROSS SECTIONS
 WB I-290 MAINLINE STAGE 2A
 EAST RILEY
 SECTION
 COUNTY
 TOTAL SHEET NO. 431
 SHEETS 387
 CONTRACT NO. 60X77
 ILLINOIS FED. AID PROJECT

NOTES:

EXISTING UTILITIES SHOWN ARE BASED UPON SUE LOCATE INFORMATION. DEPTHS OF UTILITIES ARE BASED UPON ASSUMED DEPTHS OR RECORD INFORMATION IF AVAILABLE. EXTENTS OF UNDERGROUND STRUCTURES ARE ESTIMATED UPON UTILITY ATLAS INFORMATION. EXISTING AND PROPOSED SEWER IS SHOWN BASED UPON SURVEY DATA, ATLAS INFORMATION AND THE PROPOSED PLANS.



ORIGINAL SURVEY	SURVEYED	BY	DATE
NOTE BOOK	PLOTTED		
	TEMPLATE		
	AREAS		
	CHECKED		

FINAL SURVEY	SURVEYED	BY	DATE
NOTE BOOK	PLOTTED		
	TEMPLATE		
	AREAS		
	CHECKED		

FILE PATH = \\uschg\fs001\prod\Projects\60288727\000_CAD\006_Roadway\Printing\60X77\2016-03-14-60X77-FINAL_PLOT\0160X77-SHT-XS-WB-IKE-Mainline_Stage2A.dgn

NOTES:

EXISTING UTILITIES SHOWN ARE BASED UPON SUE LOCATE INFORMATION. DEPTHS OF UTILITIES ARE BASED UPON ASSUMED DEPTHS OR RECORD INFORMATION IF AVAILABLE. EXTENTS OF UNDERGROUND STRUCTURES ARE ESTIMATED UPON UTILITY ATLAS INFORMATION. EXISTING AND PROPOSED SEWER IS SHOWN BASED UPON SURVEY DATA, ATLAS INFORMATION AND THE PROPOSED PLANS.



0160X77-SHT-XS-WB-IKE-Mainline_Stage2A.dgn
 USER NAME = dsheneaz
 PLOT SCALE = 20.0000 / in.
 PLOT DATE = 3/15/2016

DESIGNED - SDH
 DRAWN - ECH
 CHECKED - DBM
 DATE - 3/14/2016

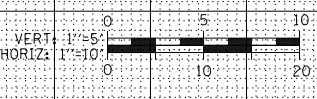
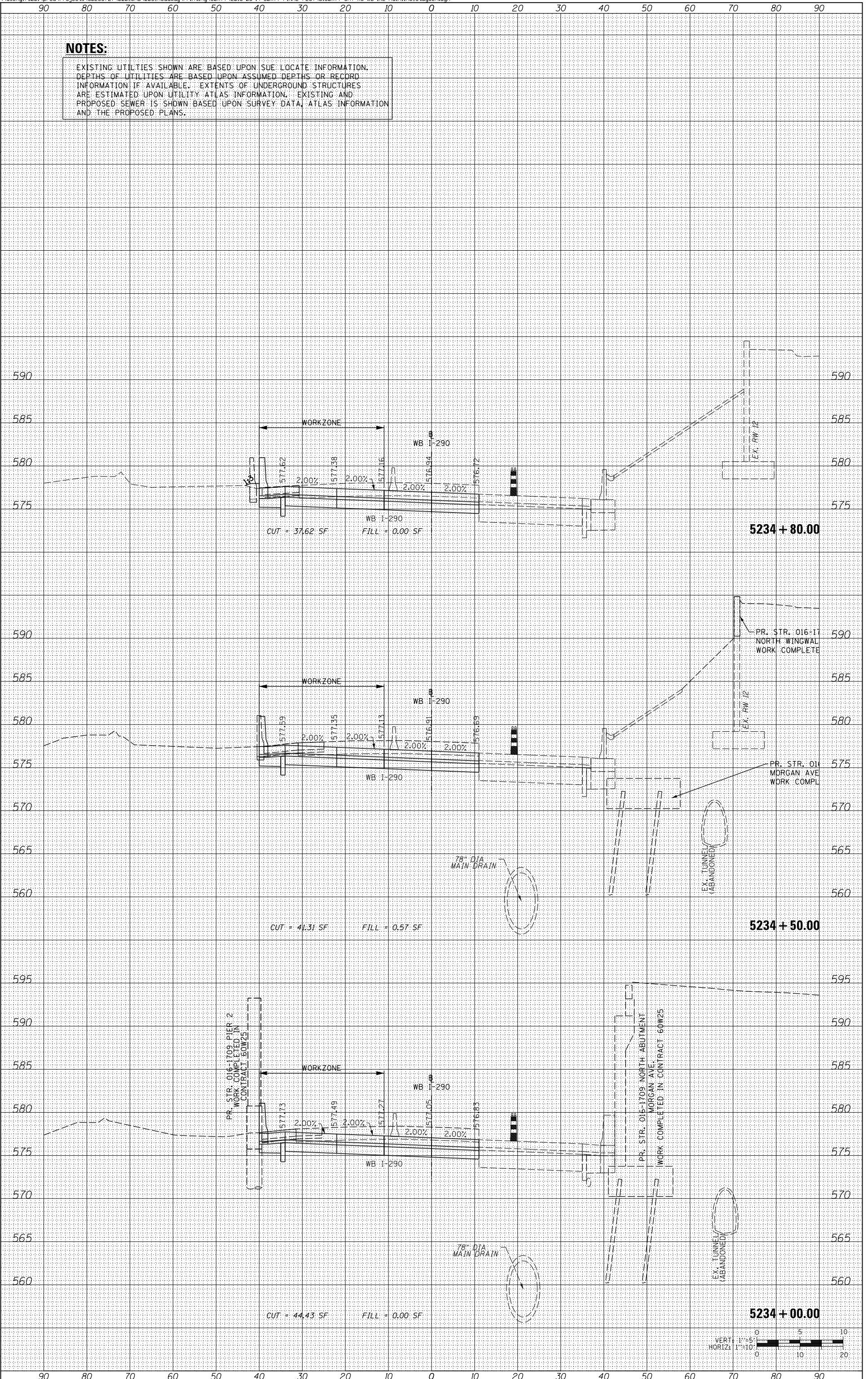
STATE OF ILLINOIS
 DEPARTMENT OF TRANSPORTATION

SCALE: 1/8" = 1'-0"

SHEET 08 OF 19 SHEETS
 WB I-290 MAINLINE STAGE 2A

CROSS SECTIONS
 STA. 5234+00.00 TO STA. 5234+80.00

FAI RLE 90/94/290
 SECTION 2014-003RAB
 COUNTY ILLINOIS
 CONTRACT NO. 60X77
 TOTAL SHEET SHEETS NO. 431 388



ORIGINAL SURVEY	SURVEYED _____	BY _____	DATE _____
NOTE BOOK	PLOTTED _____		
	TEMPLATE _____		
	AREAS _____		
	CHECKED _____		
NO.			

FINAL SURVEY	SURVEYED _____	BY _____	DATE _____
NOTE BOOK	PLOTTED _____		
	TEMPLATE _____		
	AREAS _____		
	CHECKED _____		
NO.			

FILE PATH = \\uschg\fs001\prod\Projects\60288727\000_CAD\006_Roadway\Printing\60X77\2016-03-14-60X77-FINAL_PLOT\0160X77-SHT-XS-WB-IKE-Mainline_Stage2A.dgn

AECOM
 200 EAST WISCONSIN AVENUE, SUITE 1400
 CHICAGO, IL 60601-3000
 PHONE: (312) 577-7000 FAX: (312) 577-8800

DESIGNED - SDH
 DRAWN - ECH
 CHECKED - DBM
 DATE - 3/14/2016

REVISIONS
 REVISION NO. | DATE | DESCRIPTION

STATE OF ILLINOIS
 DEPARTMENT OF TRANSPORTATION

SCALE: 1/8" = 1'-0"

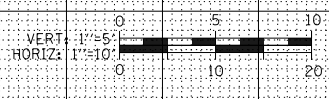
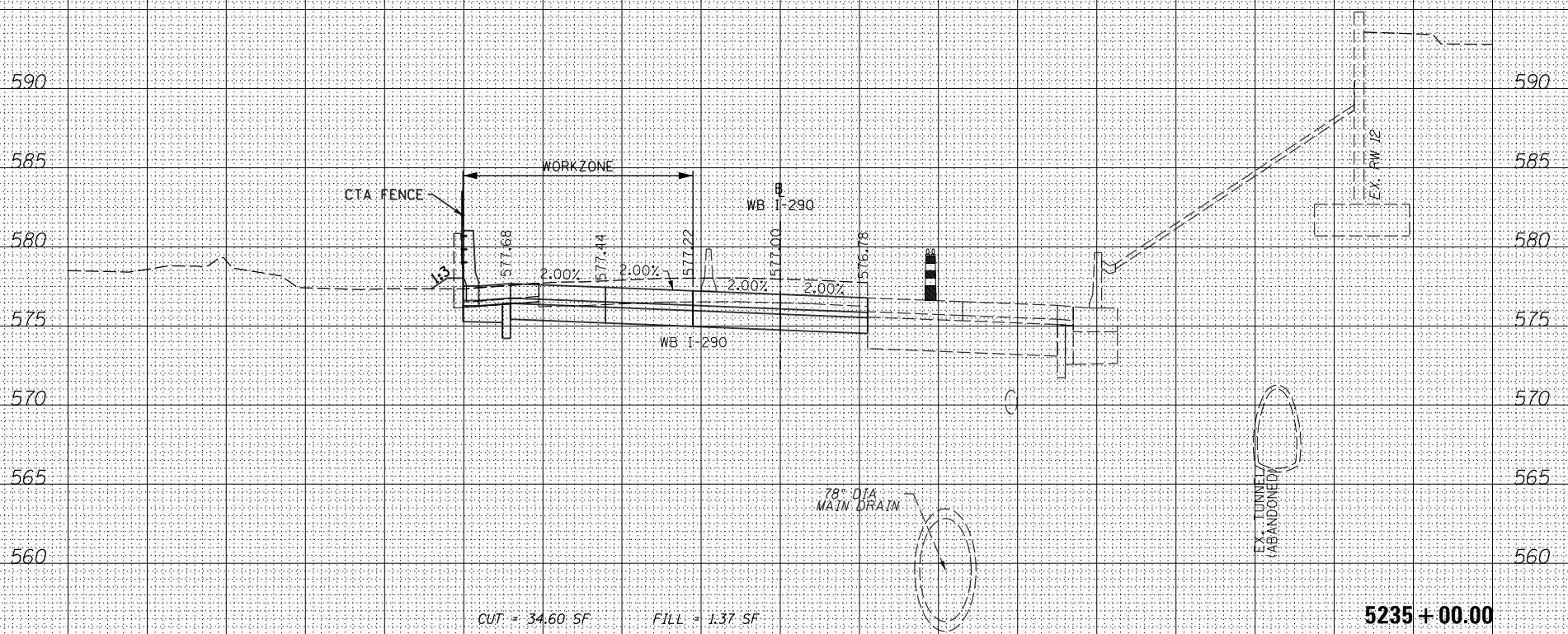
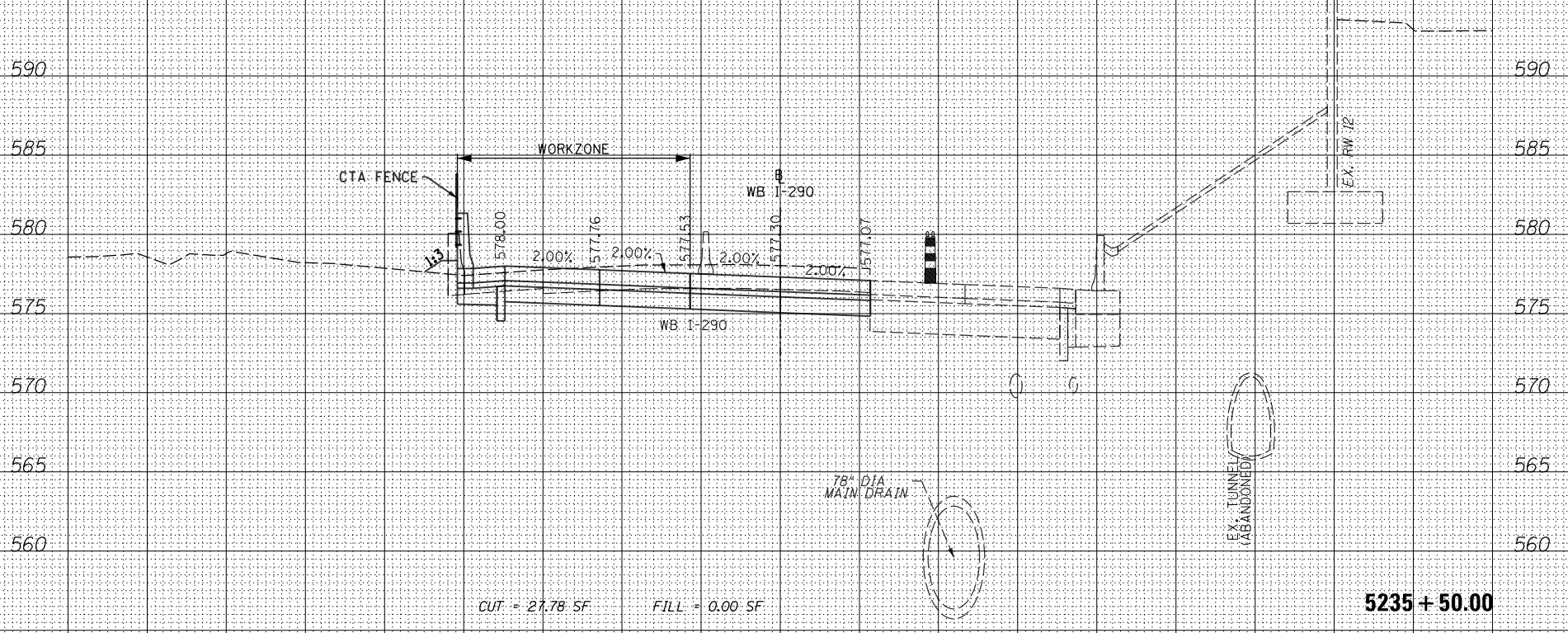
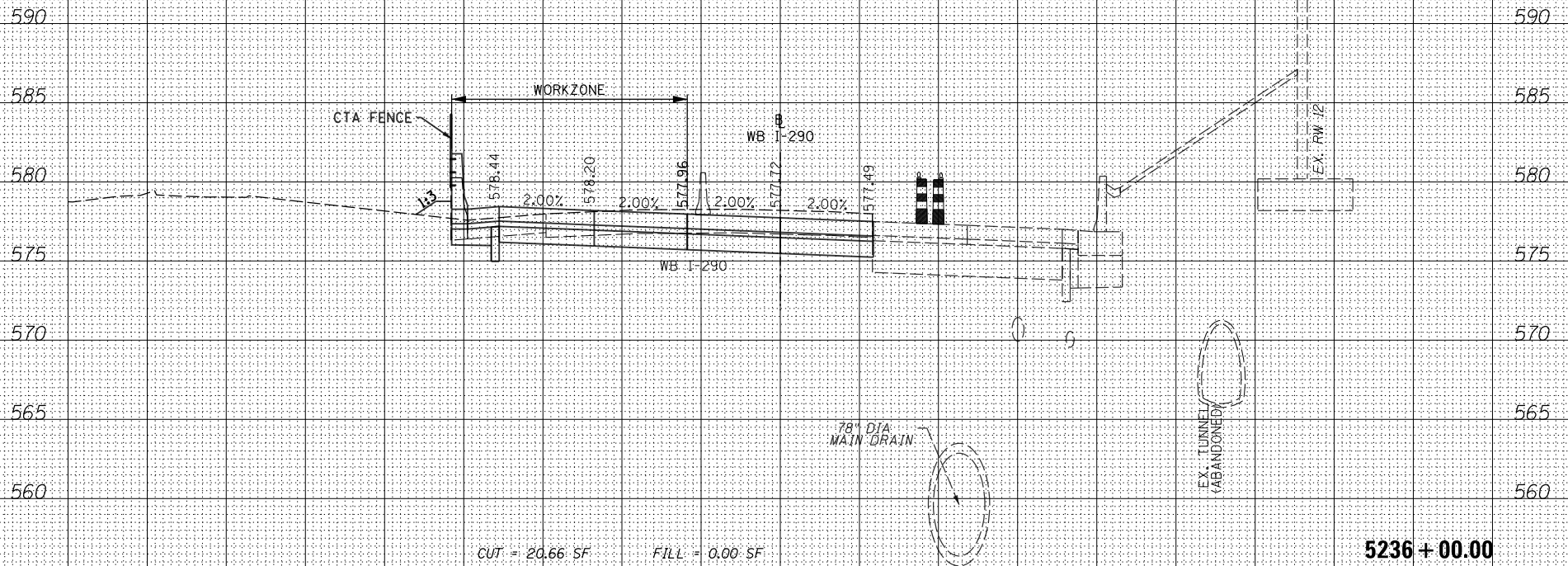
SHEET 09 OF 19 SHEETS
 STA. 5235+00.00 TO STA. 5236+00.00

CROSS SECTIONS
 WB I-290 MAINLINE STAGE 2A

DATE: 9/09/2010
 SECTION: 2014-003RAB
 COUNTY: ILLINOIS FED. AID PROJECT
 TOTAL SHEET NO.: 431
 SHEETS NO.: 389
 CONTRACT NO.: 60X77

NOTES:

EXISTING UTILITIES SHOWN ARE BASED UPON SUE LOCATE INFORMATION. DEPTHS OF UTILITIES ARE BASED UPON ASSUMED DEPTHS OR RECORD INFORMATION IF AVAILABLE. EXTENTS OF UNDERGROUND STRUCTURES ARE ESTIMATED UPON UTILITY ATLAS INFORMATION. EXISTING AND PROPOSED SEWER IS SHOWN BASED UPON SURVEY DATA, ATLAS INFORMATION AND THE PROPOSED PLANS.



ORIGINAL SURVEY	SURVEYED _____	BY _____	DATE _____
NOTE BOOK	PLOTTED _____		
	TEMPLATE _____		
	AREAS _____		
	CHECKED _____		
NO.			

FINAL SURVEY	SURVEYED _____	BY _____	DATE _____
NOTE BOOK	PLOTTED _____		
	TEMPLATE _____		
	AREAS _____		
	CHECKED _____		
NO.			

FILE PATH = \\uschg\fs001\prod\Projects\60288727\000_CAD\006_Roadway\Printing\60X77\2016-03-14-60X77-FINAL_PLOT\0160X77-SHT-XS-WB-IKE-Mainline_Stage2A.dgn

NOTES:

EXISTING UTILITIES SHOWN ARE BASED UPON SUE LOCATE INFORMATION. DEPTHS OF UTILITIES ARE BASED UPON ASSUMED DEPTHS OR RECORD INFORMATION IF AVAILABLE. EXTENTS OF UNDERGROUND STRUCTURES ARE ESTIMATED UPON UTILITY ATLAS INFORMATION. EXISTING AND PROPOSED SEWER IS SHOWN BASED UPON SURVEY DATA, ATLAS INFORMATION AND THE PROPOSED PLANS.



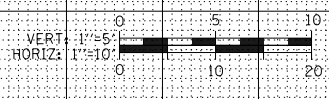
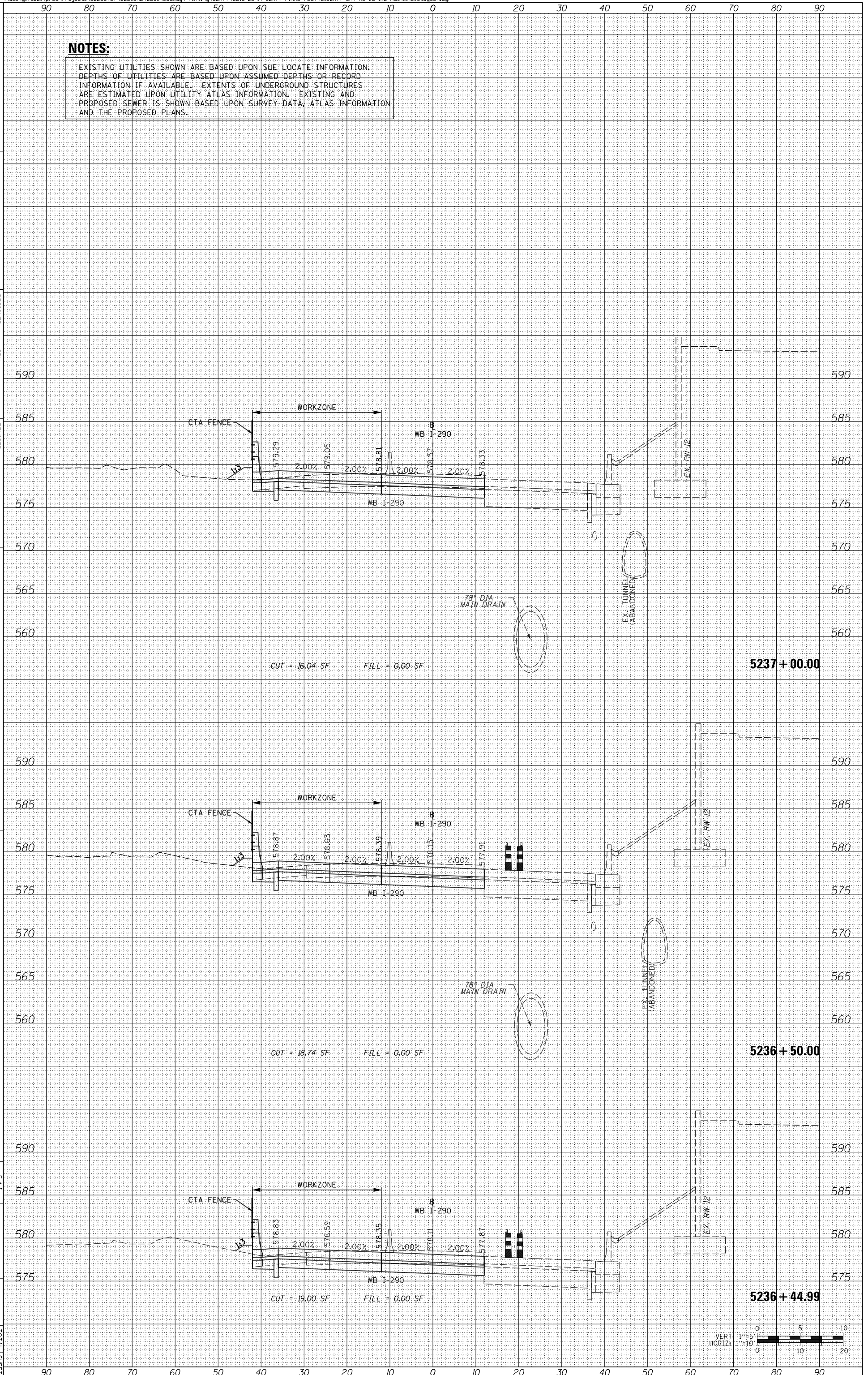
0160X77-SHT-XS-WB-IKE-Mainline_Stage2A.dgn
 USER NAME = dsheneaz
 PLOT SCALE = 20.0000 / in.
 PLOT DATE = 3/15/2016

DESIGNED - SDH
 DRAWN - ECH
 CHECKED - DBM
 DATE - 3/14/2016

STATE OF ILLINOIS
 DEPARTMENT OF TRANSPORTATION

SCALE: H&V: 1"=10'
 SHEET 10 OF 19 SHEETS STA. 5236+44.99 TO STA. 5237+00.00

CROSS SECTIONS
 WB I-290 MAINLINE STAGE 2A
 TOTAL SHEET NO. 60X77
 SHEETS NO. 431 390
 CONTRACT NO. 60X77
 ILLINOIS FED. AID PROJECT



ORIGINAL SURVEY	SURVEYED	BY	DATE
NOTE BOOK	PLOTTED		
	TEMPLATE		
	AREAS		
	CHECKED		

FINAL SURVEY	SURVEYED	BY	DATE
NOTE BOOK	PLOTTED		
	TEMPLATE		
	AREAS		
	CHECKED		

FILE PATH = \\uschg\fs001\prod\Projects\60288727\000_CAD\006_Roadway\Printing\60X77\2016-03-14-60X77-FINAL_PLOT\0160X77-SHT-XS-WB-IKE-Mainline_Stage2A.dgn

AECOM
 200 EAST WISCONSIN AVENUE, SUITE 1400
 CHICAGO, IL 60601-3000
 PHONE: (312) 577-1700 FAX: (312) 577-6800

DESIGNED - SDH
 DRAWN - ECH
 CHECKED - DBM
 DATE - 3/14/2016

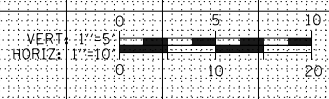
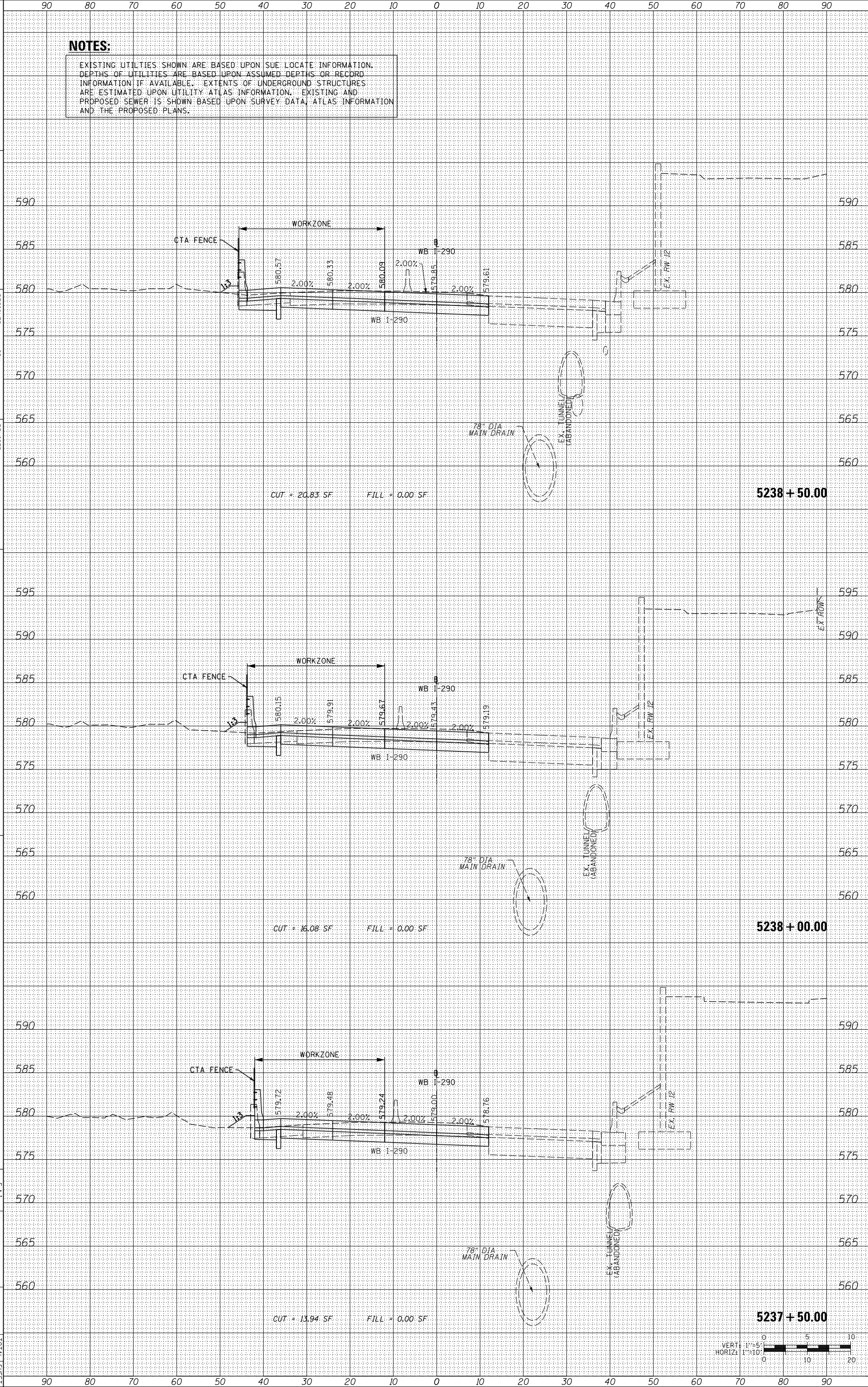
REVISIONS
 REVISION -
 REVISION -
 REVISION -

STATE OF ILLINOIS
 DEPARTMENT OF TRANSPORTATION

CROSS SECTIONS
 WB I-290 MAINLINE STAGE 2A
 SCALE: 1/8" = 1'-0"
 SHEET 11 OF 19 SHEETS STA. 5237+50.00 TO STA. 5238+50.00

DATE: 9/09/2010
 SECTION: 2014-0038AB
 COUNTY: ILLINOIS
 CONTRACT NO.: 60X77

NOTES:
 EXISTING UTILITIES SHOWN ARE BASED UPON SUE LOCATE INFORMATION. DEPTHS OF UTILITIES ARE BASED UPON ASSUMED DEPTHS OR RECORD INFORMATION IF AVAILABLE. EXTENTS OF UNDERGROUND STRUCTURES ARE ESTIMATED UPON UTILITY ATLAS INFORMATION. EXISTING AND PROPOSED SEWER IS SHOWN BASED UPON SURVEY DATA, ATLAS INFORMATION AND THE PROPOSED PLANS.



ORIGINAL SURVEY	SURVEYED	BY	DATE
NOTE BOOK	PLOTTED		
	TEMPLATE		
	AREAS		
	CHECKED		

FINAL SURVEY	SURVEYED	BY	DATE
NOTE BOOK	PLOTTED		
	TEMPLATE		
	AREAS		
	CHECKED		

FILE PATH = \\uschg\fs001\prod\Projects\60288727\000_CAD\006_Roadway\Printing\60X77\2016-03-14-60X77-FINAL_PLOT\0160X77-SHT-XS-WB-IKE-Mainline_Stage2A.dgn

AECOM
 200 EAST WISCONSIN AVENUE, SUITE 1400
 CHICAGO, IL 60601-3000
 PHONE: (312) 517-1700 FAX: (312) 517-6800

DESIGNED - SDH
 DRAWN - ECH
 CHECKED - DBM
 DATE - 3/14/2016

REVISIONS
 REVISION NO. DATE DESCRIPTION

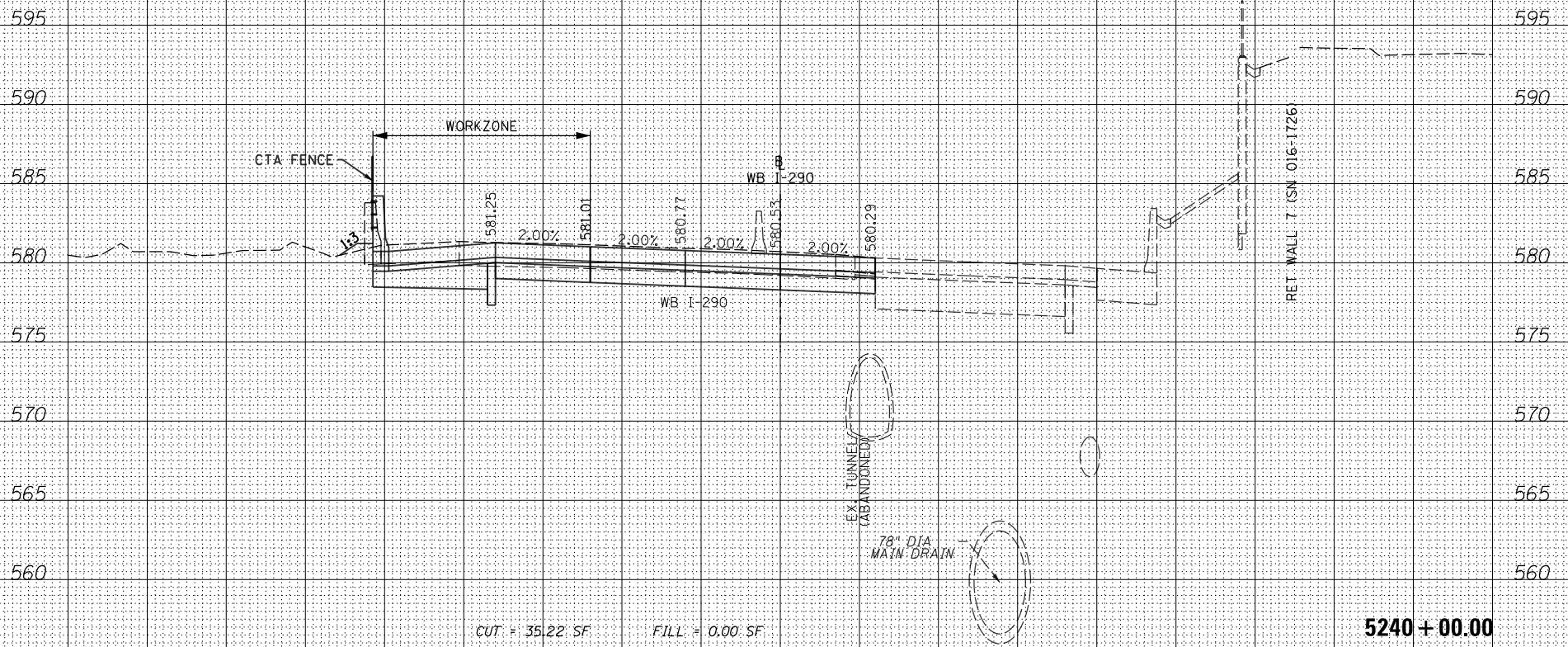
STATE OF ILLINOIS
 DEPARTMENT OF TRANSPORTATION

CROSS SECTIONS
 WB I-290 MAINLINE STAGE 2A
 SCALE: HORIZ. 1"=10' SHEET 12 OF 19 SHEETS STA. 5239+00.00 TO STA. 5240+00.00

TOTAL SHEET NO. 431
 SHEETS NO. 392
 CONTRACT NO. 60X77
 ILLINOIS FED. AID PROJECT

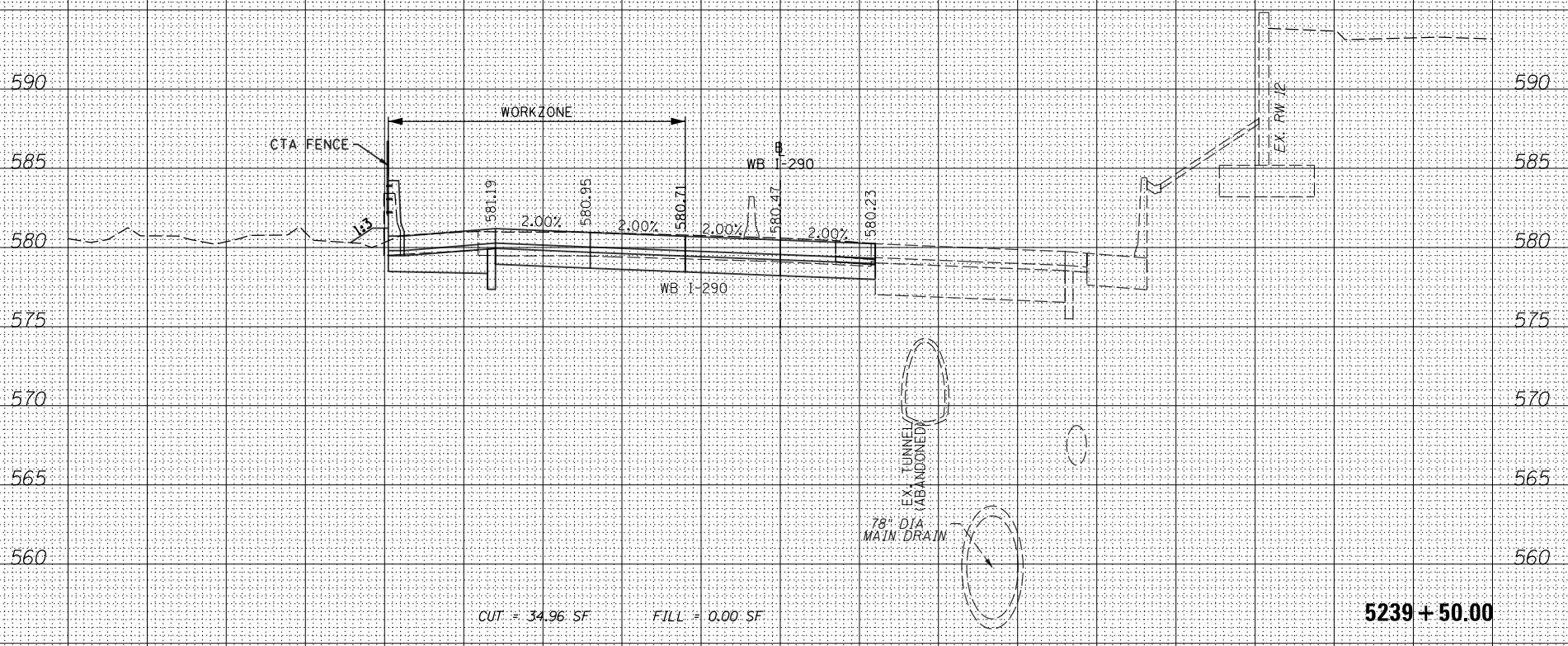
NOTES:

EXISTING UTILITIES SHOWN ARE BASED UPON SUE LOCATE INFORMATION. DEPTHS OF UTILITIES ARE BASED UPON ASSUMED DEPTHS OR RECORD INFORMATION IF AVAILABLE. EXTENTS OF UNDERGROUND STRUCTURES ARE ESTIMATED UPON UTILITY ATLAS INFORMATION. EXISTING AND PROPOSED SEWER IS SHOWN BASED UPON SURVEY DATA, ATLAS INFORMATION AND THE PROPOSED PLANS.



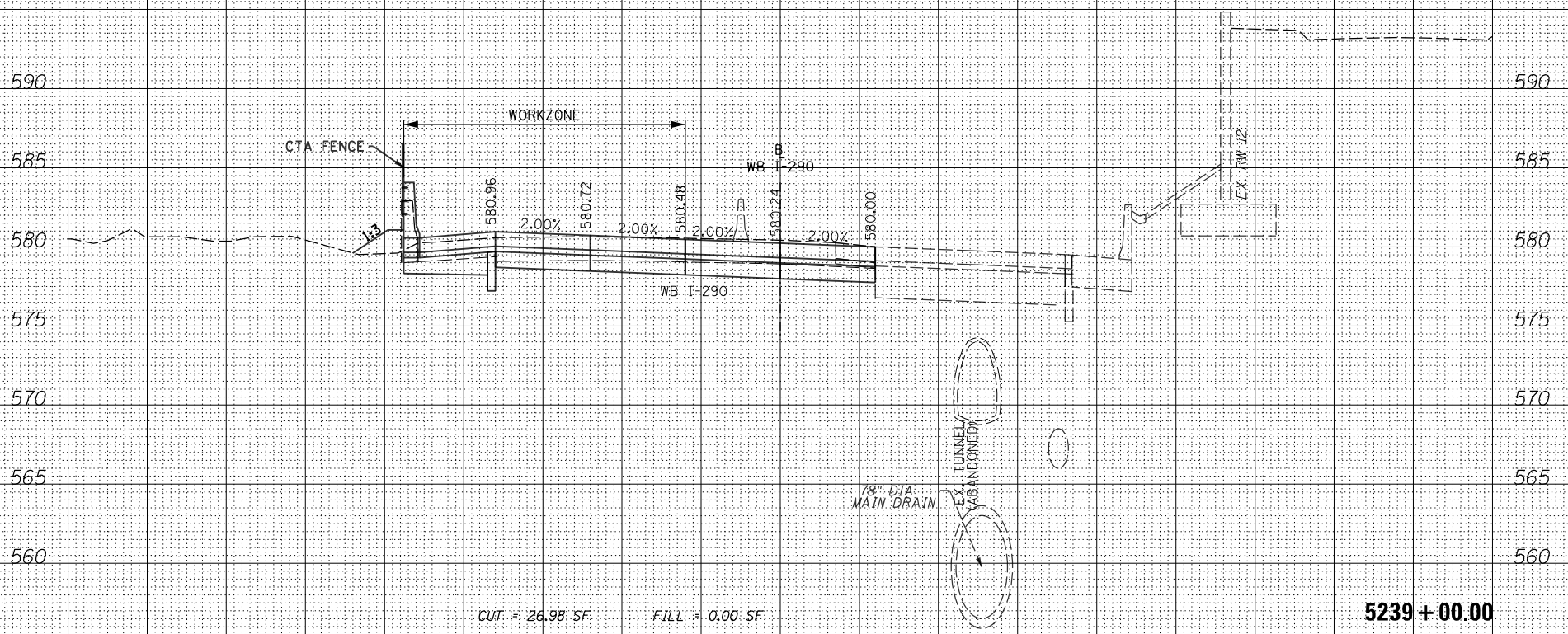
CUT = 35.22 SF FILL = 0.00 SF

5240 + 00.00



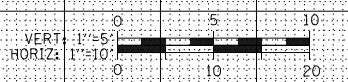
CUT = 34.96 SF FILL = 0.00 SF

5239 + 50.00



CUT = 26.98 SF FILL = 0.00 SF

5239 + 00.00



ORIGINAL SURVEY	SURVEYED _____	BY _____	DATE _____
NOTE BOOK	PLOTTED _____		
	TEMPLATE _____		
	AREAS _____		
	CHECKED _____		
NO.			

FINAL SURVEY	SURVEYED _____	BY _____	DATE _____
NOTE BOOK	PLOTTED _____		
	TEMPLATE _____		
	AREAS _____		
	CHECKED _____		
NO.			

FILE PATH = \\uschg\fs001\prod\Projects\60288727\000_CAD\006_Roadway\Printing\60X77\2016-03-14-60X77-FINAL_PLOT\0160X77-SHT-XS-WB-IKE-Mainline_Stage2A.dgn

AECOM
 200 EAST WISCONSIN AVENUE, SUITE 1400
 CHICAGO, IL 60601-3000
 PHONE: (312) 375-7000 FAX: (312) 375-8800

DESIGNED - SDH
 DRAWN - ECH
 CHECKED - DBM
 DATE - 3/14/2016

REVISIONS
 REVISION NO. | DATE | DESCRIPTION

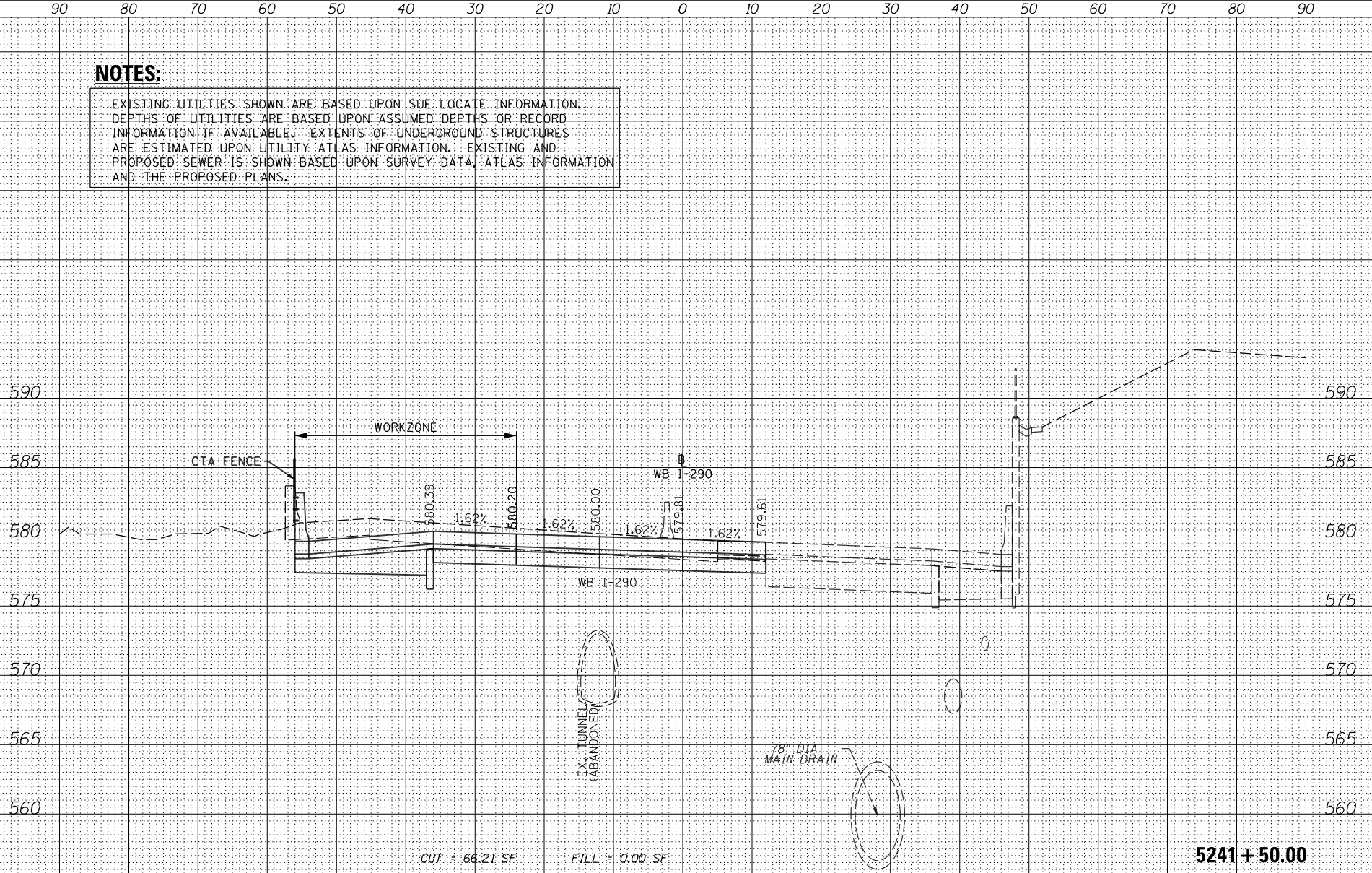
STATE OF ILLINOIS
 DEPARTMENT OF TRANSPORTATION

CROSS SECTIONS
 WB I-290 MAINLINE STAGE 2A
 SHEET 13 OF 19 SHEETS STA. 5240+50.00 TO STA. 5241+50.00

DATE: 9/09/2010
 SECTION: 2014-00388B
 COUNTY: ILLINOIS
 CONTRACT NO.: 60X77

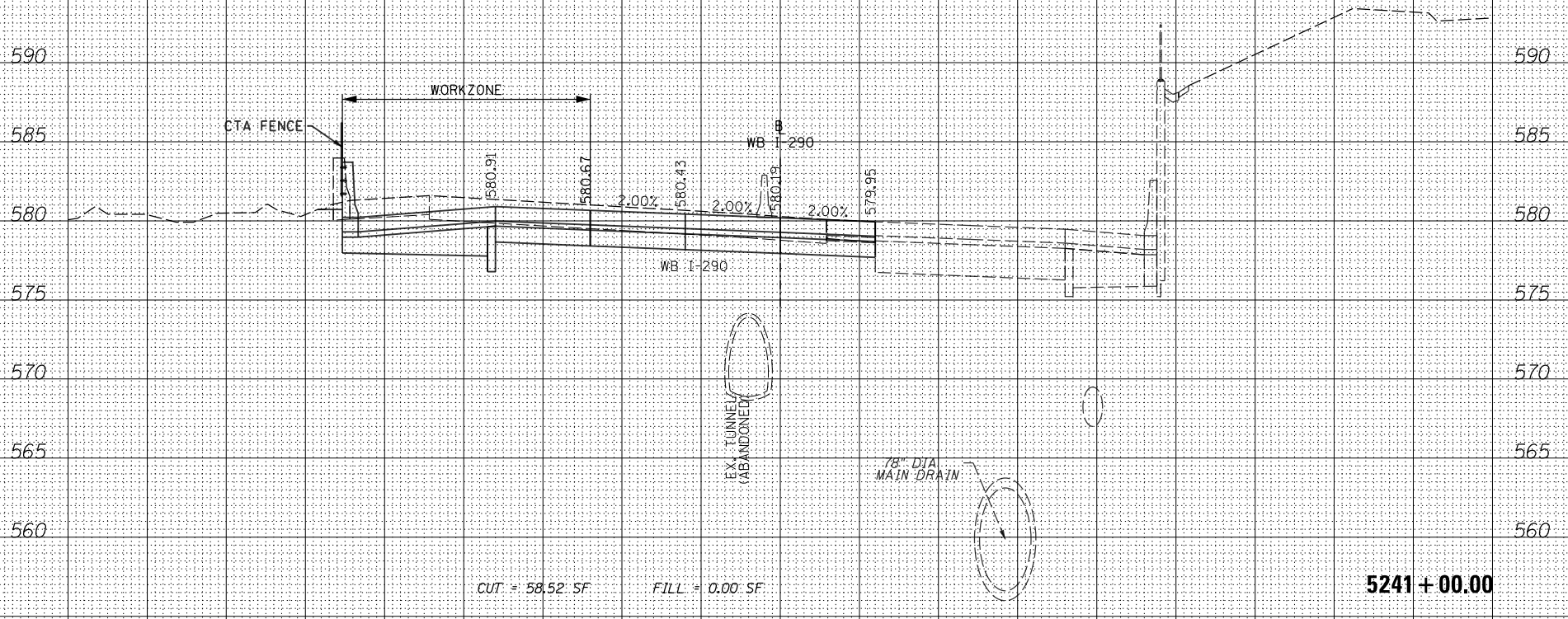
NOTES:

EXISTING UTILITIES SHOWN ARE BASED UPON SUE LOCATE INFORMATION. DEPTHS OF UTILITIES ARE BASED UPON ASSUMED DEPTHS OR RECORD INFORMATION IF AVAILABLE. EXTENTS OF UNDERGROUND STRUCTURES ARE ESTIMATED UPON UTILITY ATLAS INFORMATION. EXISTING AND PROPOSED SEWER IS SHOWN BASED UPON SURVEY DATA, ATLAS INFORMATION AND THE PROPOSED PLANS.



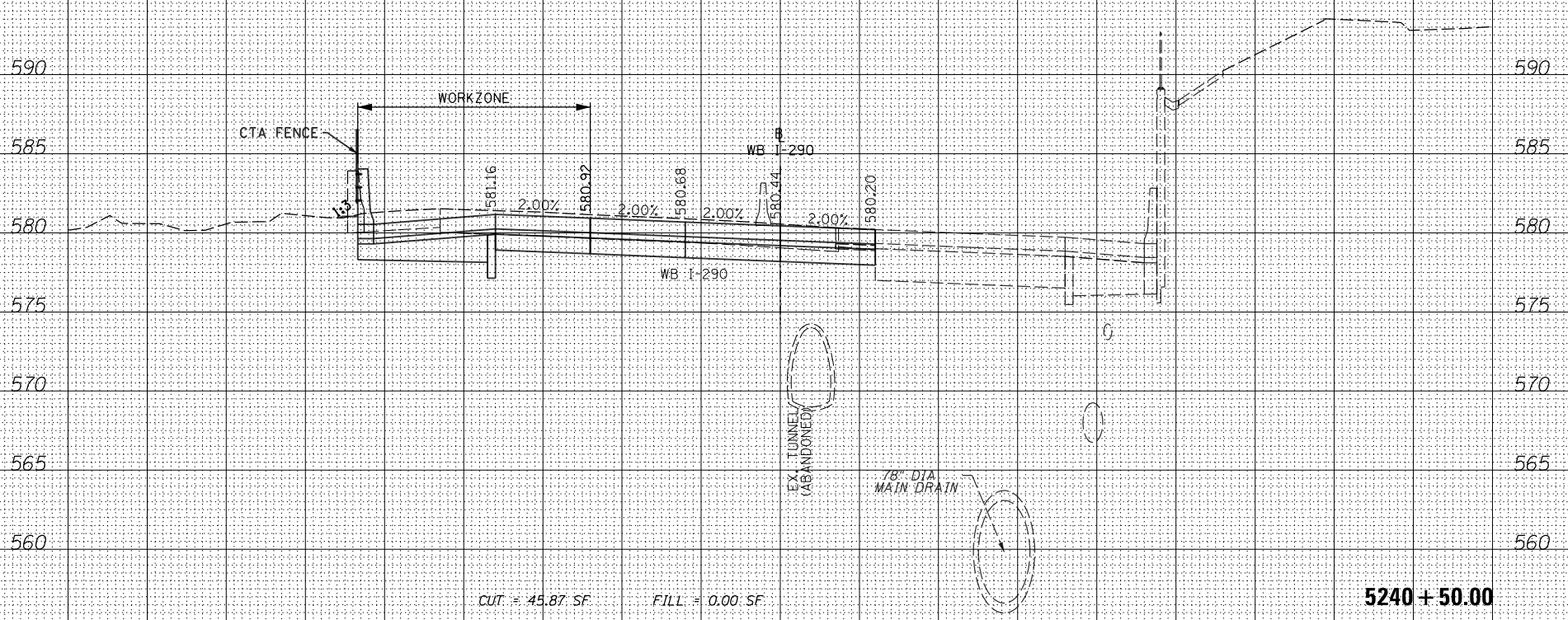
CUT = 66.21 SF FILL = 0.00 SF

5241 + 50.00



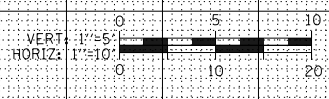
CUT = 58.52 SF FILL = 0.00 SF

5241 + 00.00



CUT = 45.87 SF FILL = 0.00 SF

5240 + 50.00



ORIGINAL SURVEY	SURVEYED _____	BY _____	DATE _____
NOTE BOOK	PLOTTED _____		
	TEMPLATE _____		
	AREAS _____		
	CHECKED _____		
NO.			

FINAL SURVEY	SURVEYED _____	BY _____	DATE _____
NOTE BOOK	PLOTTED _____		
	TEMPLATE _____		
	AREAS _____		
	CHECKED _____		
NO.			

FILE PATH = \\uschg\fa001\prod\Projects\60288727\000_CAD\006_Roadway\Printing\60X77\2016-03-14-60X77-FINAL_PLOT\0160X77-SHT-XS-WB-IKE-Mainline_Stage2A.dgn

AECOM
 200 EAST WISCONSIN AVENUE, SUITE 1400
 CHICAGO, IL 60601-3000
 PHONE: (312) 375-7000 FAX: (312) 375-8800

DESIGNED - SDH
 DRAWN - ECH
 CHECKED - DBM
 DATE - 3/14/2016

REVISIONS
 REVISION NO. | DESCRIPTION | DATE

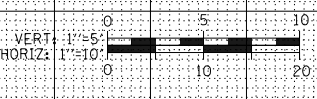
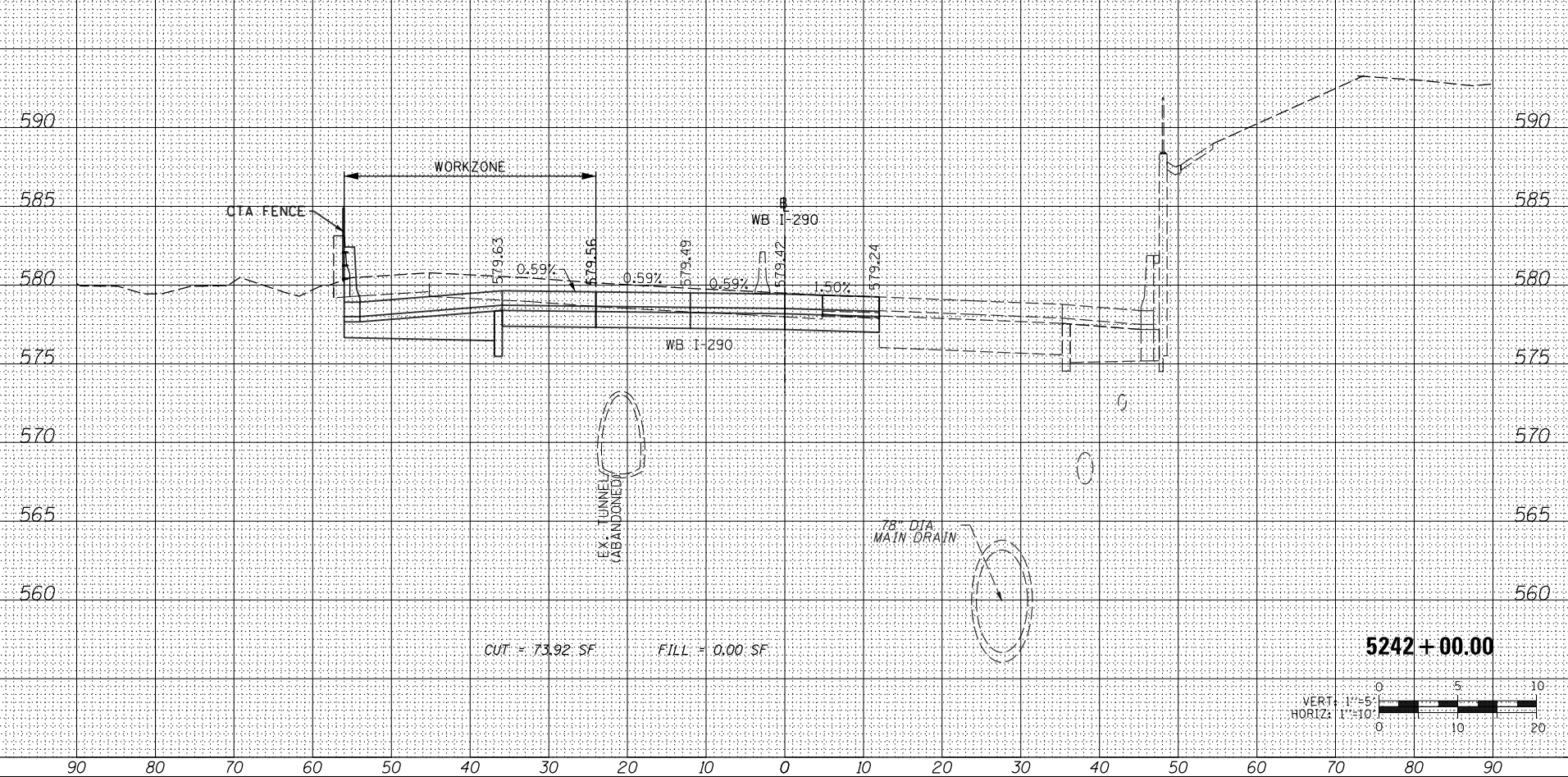
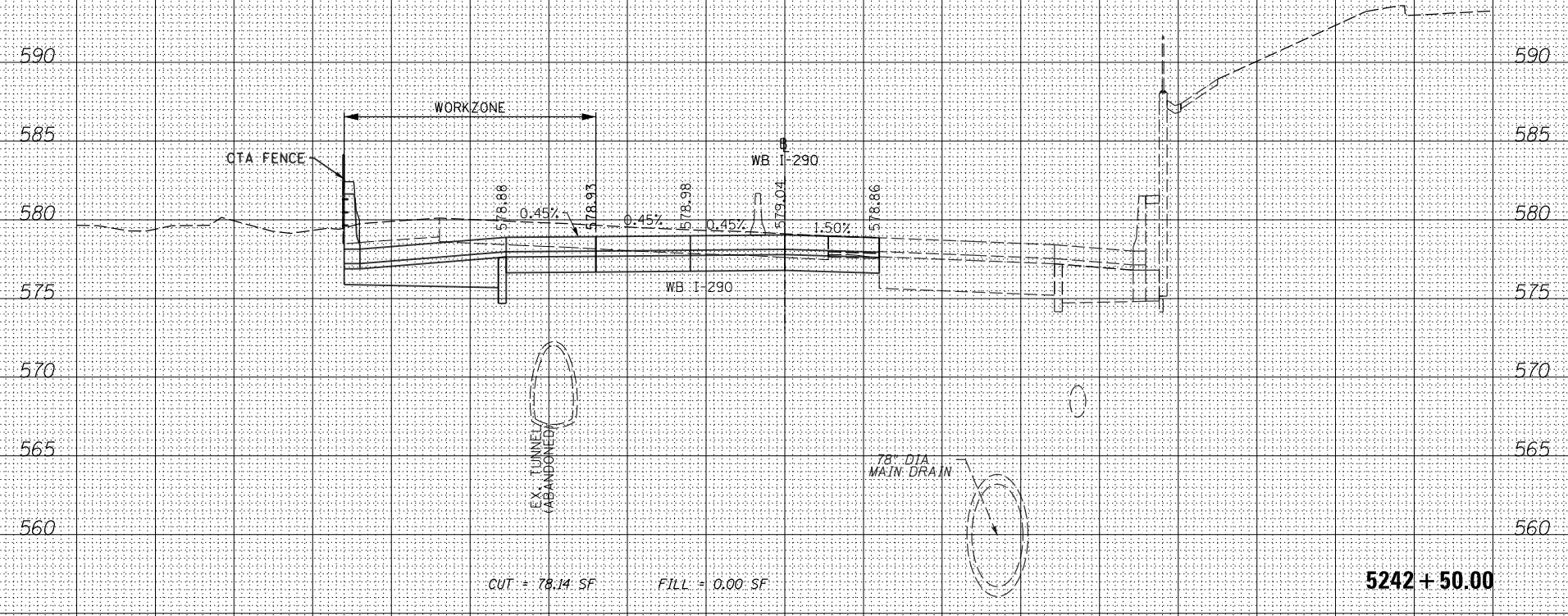
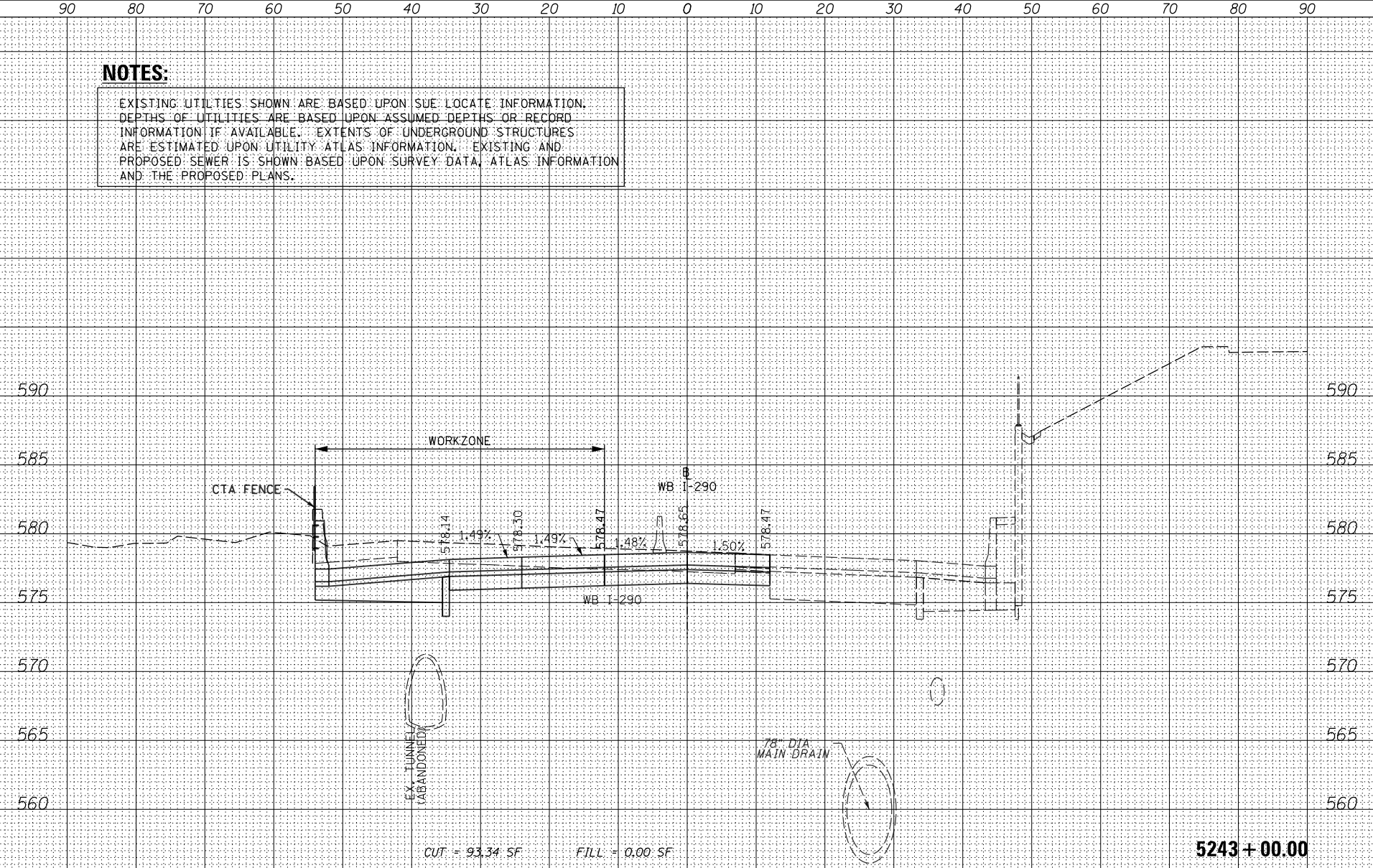
STATE OF ILLINOIS
 DEPARTMENT OF TRANSPORTATION

SCALE: H&V, 1"=10'

SHEET 14 OF 19 SHEETS
 STA. 5242+00.00 TO STA. 5243+00.00

CROSS SECTIONS
 WB I-290 MAINLINE STAGE 2A
 TOTAL SHEET NO. 60X77
 SHEETS NO. 431 394
 COUNTY ILLINOIS
 CONTRACT NO. 60X77
 ILLINOIS FED. AID PROJECT

NOTES:
 EXISTING UTILITIES SHOWN ARE BASED UPON SUE LOCATE INFORMATION. DEPTHS OF UTILITIES ARE BASED UPON ASSUMED DEPTHS OR RECORD INFORMATION IF AVAILABLE. EXTENTS OF UNDERGROUND STRUCTURES ARE ESTIMATED UPON UTILITY ATLAS INFORMATION. EXISTING AND PROPOSED SEWER IS SHOWN BASED UPON SURVEY DATA, ATLAS INFORMATION AND THE PROPOSED PLANS.



ORIGINAL SURVEY	SURVEYED	BY	DATE
NOTE BOOK	PLOTTED		
	TEMPLATE		
	AREAS		
	CHECKED		

FINAL SURVEY	SURVEYED	BY	DATE
NOTE BOOK	PLOTTED		
	TEMPLATE		
	AREAS		
	CHECKED		

FILE PATH = \\uschg\fs001\prod\Projects\60288727\000_CAD\006_Roadway\Printing\60X77\2016-03-14-60X77-FINAL_PLOT\0160X77-SHT-XS-WB-IKE-Mainline_Stage2A.dgn

AECOM
 200 EAST WISCONSIN AVENUE, SUITE 1400
 CHICAGO, IL 60601-3000
 PHONE: (312) 375-7000 FAX: (312) 375-6800

DESIGNED - SDH
 DRAWN - ECH
 CHECKED - DBM
 DATE - 3/14/2016

REVISIONS
 REVISION NO. | DATE | DESCRIPTION

STATE OF ILLINOIS
 DEPARTMENT OF TRANSPORTATION

SCALE: 1/8" = 1'-0"

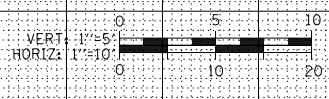
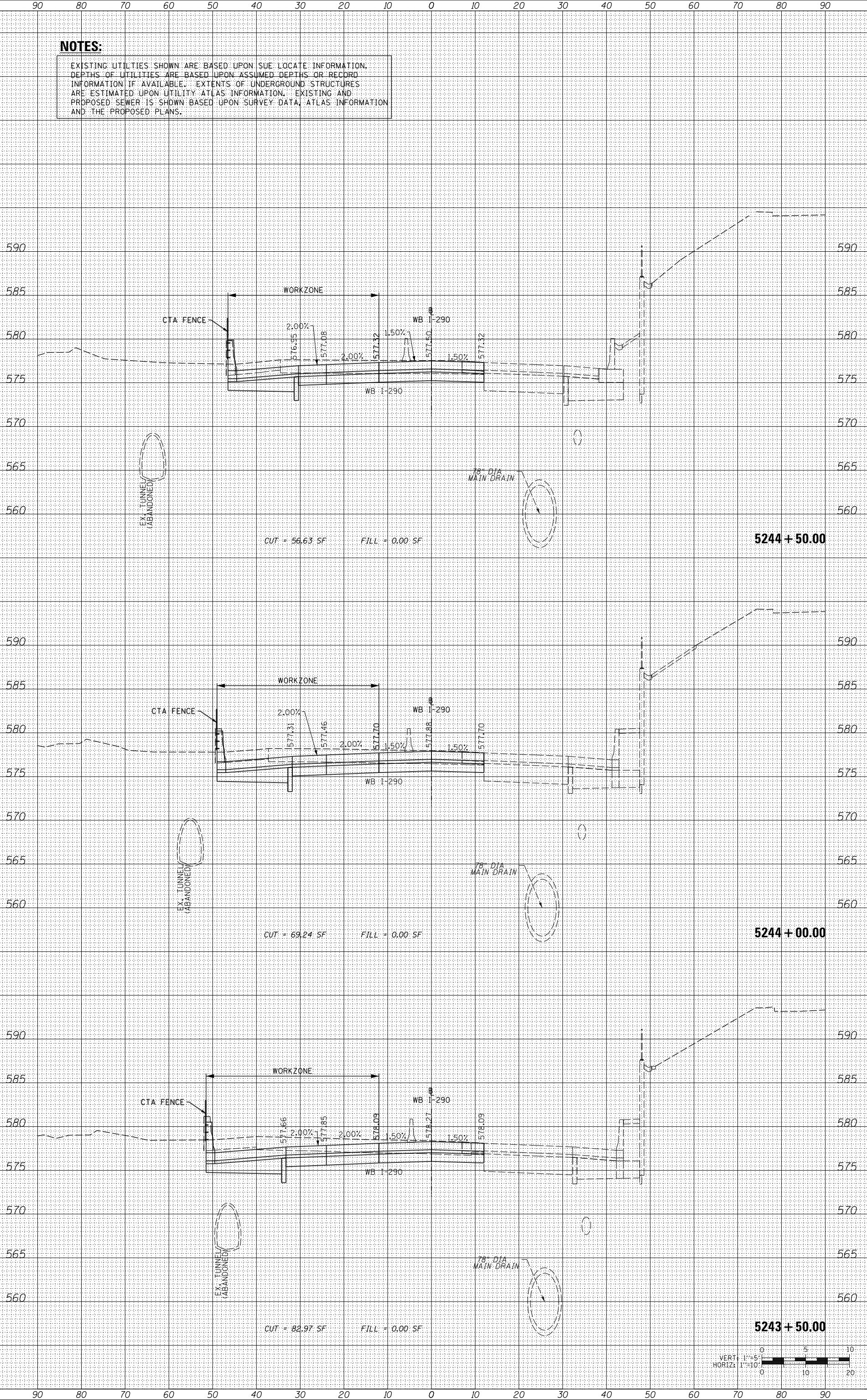
SHEET 15 OF 19 SHEETS
 STA. 5243+50.00 TO STA. 5244+50.00

CROSS SECTIONS
 WB I-290 MAINLINE STAGE 2A

DATE: 9/0/94/290
 SECTION: 2014-003RAB
 COUNTY: ILLINOIS FED. AID PROJECT
 TOTAL SHEET NO. 431
 SHEETS NO. 395
 CONTRACT NO. 60X77

NOTES:

EXISTING UTILITIES SHOWN ARE BASED UPON SUE LOCATE INFORMATION. DEPTHS OF UTILITIES ARE BASED UPON ASSUMED DEPTHS OR RECORD INFORMATION IF AVAILABLE. EXTENTS OF UNDERGROUND STRUCTURES ARE ESTIMATED UPON UTILITY ATLAS INFORMATION. EXISTING AND PROPOSED SEWER IS SHOWN BASED UPON SURVEY DATA, ATLAS INFORMATION AND THE PROPOSED PLANS.



ORIGINAL SURVEY	SURVEYED	BY	DATE
NOTE BOOK	PLOTTED		
	TEMPLATE		
	AREAS		
	CHECKED		

FINAL SURVEY	SURVEYED	BY	DATE
NOTE BOOK	PLOTTED		
	TEMPLATE		
	AREAS		
	CHECKED		

FILE PATH = \\uschg\fs001\prod\Projects\60288727\000_CAD\006_Roadway\Printing\60X77\2016-03-14-60X77-FINAL_PLOT\0160X77-SHT-XS-WB-IKE-Mainline_Stage2A.dgn

AECOM
 200 EAST Wacker Drive, Suite 4000
 Chicago, IL 60601-3000
 PHONE: (312) 517-7000 FAX: (312) 517-6800

DESIGNED - SDH
 DRAWN - ECH
 CHECKED - DBM
 DATE - 3/14/2016

REVISIONS
 REVISION NO. DATE DESCRIPTION

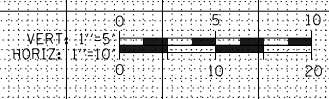
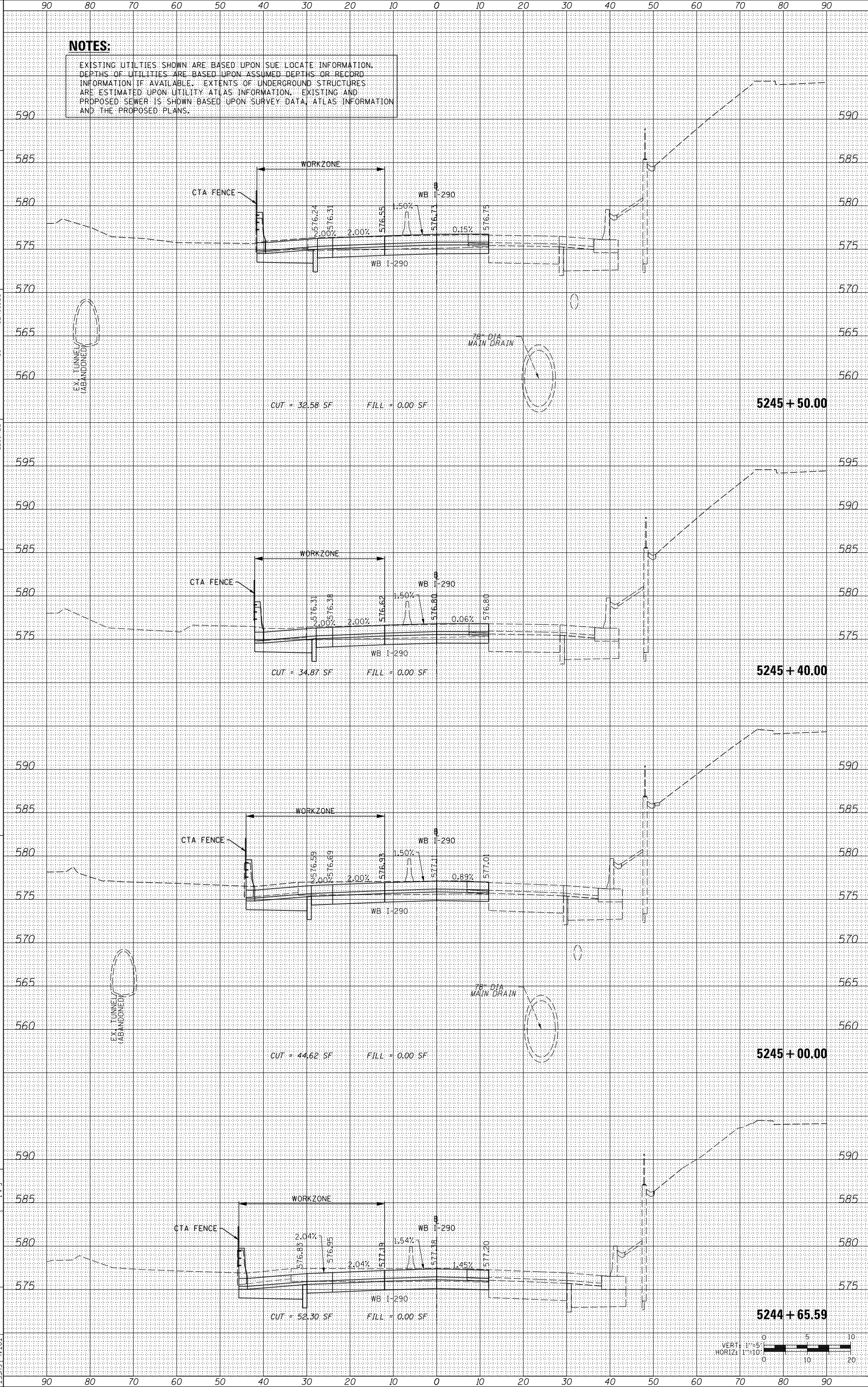
STATE OF ILLINOIS
 DEPARTMENT OF TRANSPORTATION

CROSS SECTIONS
 WB I-290 MAINLINE STAGE 2A
 SCALE: 1/8" = 1'-0" SHEET 16 OF 19 SHEETS STA. 5244+65.59 TO STA. 5245+50.00

FILE NAME: 90/94/290
 SECTION: 2014-003RAB
 COUNTY: ILLINOIS
 CONTRACT NO.: 60X77
 TOTAL SHEET NO.: 431
 SHEETS: 396

NOTES:

EXISTING UTILITIES SHOWN ARE BASED UPON SUE LOCATE INFORMATION. DEPTHS OF UTILITIES ARE BASED UPON ASSUMED DEPTHS OR RECORD INFORMATION IF AVAILABLE. EXTENTS OF UNDERGROUND STRUCTURES ARE ESTIMATED UPON UTILITY ATLAS INFORMATION. EXISTING AND PROPOSED SEWER IS SHOWN BASED UPON SURVEY DATA, ATLAS INFORMATION AND THE PROPOSED PLANS.



ORIGINAL SURVEY	SURVEYED _____	BY _____	DATE _____
NOTE BOOK	PLOTTED _____		
	TEMPLATE _____		
	AREAS _____		
	CHECKED _____		
NO.			

FINAL SURVEY	SURVEYED _____	BY _____	DATE _____
NOTE BOOK	PLOTTED _____		
	TEMPLATE _____		
	AREAS _____		
	CHECKED _____		
NO.			

FILE PATH = \\uschg\fs001\prod\Projects\60288727\000_CAD\006_Roadway\Printing\60X77\2016-03-14-60X77-FINAL_PLOT\0160X77-SHT-XS-WB-IKE-Mainline_Stage2A.dgn

AECOM
 200 EAST MADISON AVENUE, SUITE 1400
 CHICAGO, IL 60601-1000
 PHONE: (312) 515-7000 FAX: (312) 515-6800

DESIGNED - SDH
 DRAWN - ECH
 CHECKED - DBM
 DATE - 3/14/2016

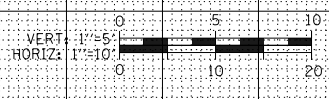
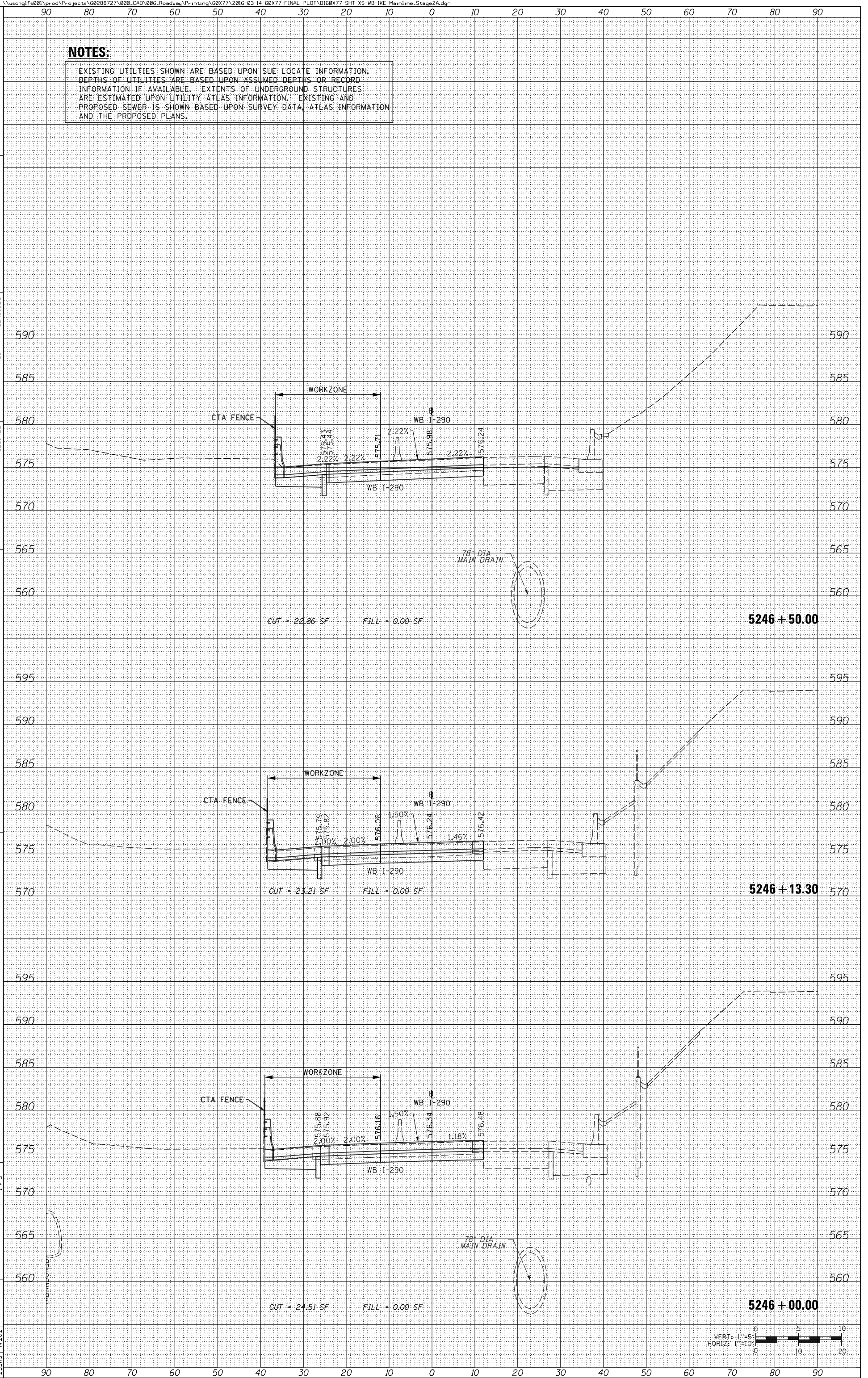
REVISIONS
 REVISION NO. DATE DESCRIPTION

STATE OF ILLINOIS
 DEPARTMENT OF TRANSPORTATION

CROSS SECTIONS
 WB I-290 MAINLINE STAGE 2A
 SHEET 17 OF 19 SHEETS STA. 5246+00.00 TO STA. 5246+150.00

DATE 9/09/2010
 SECTION 2014-00388B
 COUNTY
 CONTRACT NO. 60X77

NOTES:
 EXISTING UTILITIES SHOWN ARE BASED UPON SUE LOCATE INFORMATION. DEPTHS OF UTILITIES ARE BASED UPON ASSUMED DEPTHS OR RECORD INFORMATION IF AVAILABLE. EXTENTS OF UNDERGROUND STRUCTURES ARE ESTIMATED UPON UTILITY ATLAS INFORMATION. EXISTING AND PROPOSED SEWER IS SHOWN BASED UPON SURVEY DATA, ATLAS INFORMATION AND THE PROPOSED PLANS.



ORIGINAL SURVEY	SURVEYED	BY	DATE
NOTE BOOK	PLOTTED		
	TEMPLATE		
	AREAS		
	CHECKED		

FINAL SURVEY	SURVEYED	BY	DATE
NOTE BOOK	PLOTTED		
	TEMPLATE		
	AREAS		
	CHECKED		

FILE PATH = \\uschg\fs001\prod\Projects\60288727\000_CAD\006_Roadway\Printing\60X77\2016-03-14-60X77-FINAL_PLOT\0160X77-SHT-XS-WB-IKE-Mainline_Stage2A.dgn

AECOM
 200 EAST MADISON AVENUE, SUITE 1400
 CHICAGO, IL 60601-3000 FAX: (312) 375-6800

DESIGNED - SDH
 DRAWN - ECH
 CHECKED - DBM
 DATE - 3/14/2016

REVISIONS
 REVISION NO. DATE BY

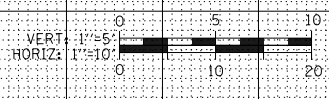
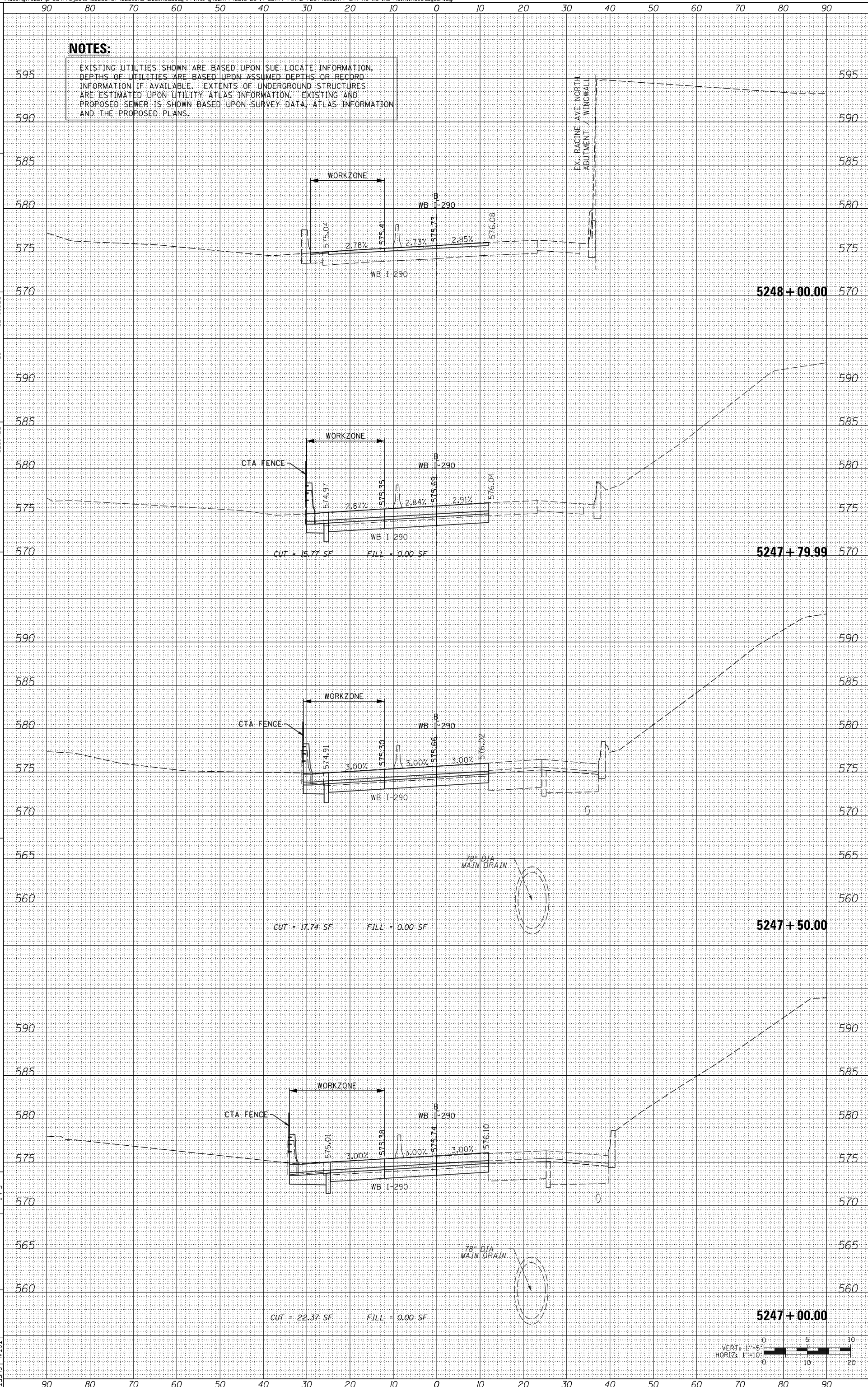
STATE OF ILLINOIS
 DEPARTMENT OF TRANSPORTATION

CROSS SECTIONS
 WB I-290 MAINLINE STAGE 2A
 SHEET 18 OF 19 SHEETS STA. 5247+00.00 TO STA. 5248+00.00

DATE 9/09/2010
 SECTION 2014-003RAB
 COUNTY ILLINOIS FED. AID PROJECT
 TOTAL SHEET NO. 431
 SHEETS NO. 398
 CONTRACT NO. 60X77

NOTES:

EXISTING UTILITIES SHOWN ARE BASED UPON SUE LOCATE INFORMATION. DEPTHS OF UTILITIES ARE BASED UPON ASSUMED DEPTHS OR RECORD INFORMATION IF AVAILABLE. EXTENTS OF UNDERGROUND STRUCTURES ARE ESTIMATED UPON UTILITY ATLAS INFORMATION. EXISTING AND PROPOSED SEWER IS SHOWN BASED UPON SURVEY DATA, ATLAS INFORMATION AND THE PROPOSED PLANS.



ORIGINAL SURVEY	SURVEYED	BY	DATE
NOTE BOOK	PLOTTED		
	TEMPLATE		
	AREAS		
	CHECKED		
NO.			

FINAL SURVEY	SURVEYED	BY	DATE
NOTE BOOK	PLOTTED		
	TEMPLATE		
	AREAS		
	CHECKED		
NO.			

FILE PATH = \\uschg\fs001\prod\Projects\60288727\000_CAD\006_Roadway\Printing\60X77\2016-03-14-60X77-FINAL_PLOT\0160X77-SHT-XS-WB-IKE-Mainline.Stage2A.dgn

NOTES:

EXISTING UTILITIES SHOWN ARE BASED UPON SUE LOCATE INFORMATION. DEPTHS OF UTILITIES ARE BASED UPON ASSUMED DEPTHS OR RECORD INFORMATION IF AVAILABLE. EXTENTS OF UNDERGROUND STRUCTURES ARE ESTIMATED UPON UTILITY ATLAS INFORMATION. EXISTING AND PROPOSED SEWER IS SHOWN BASED UPON SURVEY DATA, ATLAS INFORMATION AND THE PROPOSED PLANS.

AECOM
 200 EAST WISCONSIN AVENUE, SUITE 1400
 CHICAGO, ILLINOIS 60601
 PHONE: (312) 515-7700 FAX: (312) 515-6800

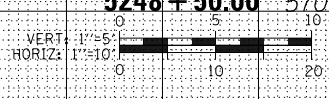
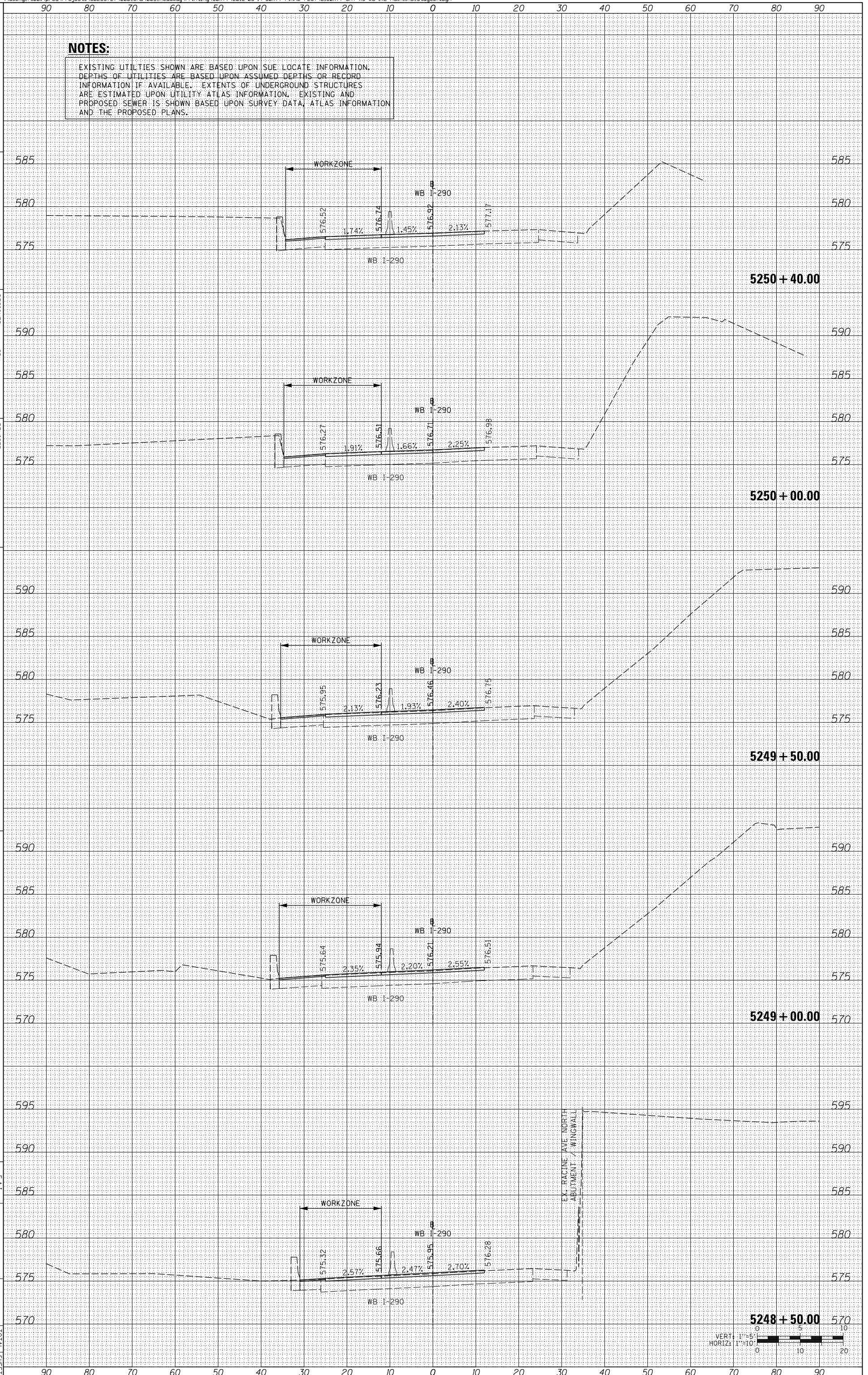
DESIGNED - SDH
 DRAWN - ECH
 CHECKED - DBM
 DATE - 3/14/2016

REVISIONS
 REVISION NO. DATE DESCRIPTION

STATE OF ILLINOIS
 DEPARTMENT OF TRANSPORTATION

CROSS SECTIONS
 WB I-290 MAINLINE STAGE 2A
 SHEET 19 OF 19 SHEETS STA. 5248+50.00 TO STA. 5250+40.00

FAI R/E 90/94/290
 SECTION 2014-003RAB
 COUNTY ILLINOIS FED. AID PROJECT
 TOTAL SHEET SHEETS NO. 431 399
 CONTRACT NO. 60X77



ORIGINAL SURVEY	SURVEYED	BY	DATE
NOTE BOOK	PLOTTED		
	TEMPLATE		
	AREAS		
	CHECKED		

FINAL SURVEY	SURVEYED	BY	DATE
NOTE BOOK	PLOTTED		
	TEMPLATE		
	AREAS		
	CHECKED		

FILE PATH = \\uschg\fs001\prod\Projects\60288727\000_CAD\006_Roadway\Printing\60X77\2016-03-14-60X77-FINAL_PLOT\0160X77-SHT-XS-WB-IKE-Mainline.Stage2B.dgn

NOTES:

EXISTING UTILITIES SHOWN ARE BASED UPON SUE LOCATE INFORMATION. DEPTHS OF UTILITIES ARE BASED UPON ASSUMED DEPTHS OR RECORD INFORMATION IF AVAILABLE. EXTENTS OF UNDERGROUND STRUCTURES ARE ESTIMATED UPON UTILITY ATLAS INFORMATION. EXISTING AND PROPOSED SEWER IS SHOWN BASED UPON SURVEY DATA, ATLAS INFORMATION AND THE PROPOSED PLANS.



0160X77-SHT-XS-WB-IKE-Mainline.Stage2B.dgn
 USER NAME = dsheneaz
 PLOT SCALE = 20.0000 / in.
 PLOT DATE = 3/15/2016

DESIGNED - SDH
 DRAWN - ECH
 CHECKED - DBM
 DATE - 3/14/2016

STATE OF ILLINOIS
 DEPARTMENT OF TRANSPORTATION

SCALE: 1/8" = 1'-0"
 SHEET 01 OF 19 SHEETS STA. 5225+43.83 TO STA. 5225+50.00

CROSS SECTIONS
 WB I-290 MAINLINE STAGE 2B
 TOTAL SHEET NO. 400
 SHEETS NO. 431
 COUNTY ILLINOIS
 CONTRACT NO. 60X77

