

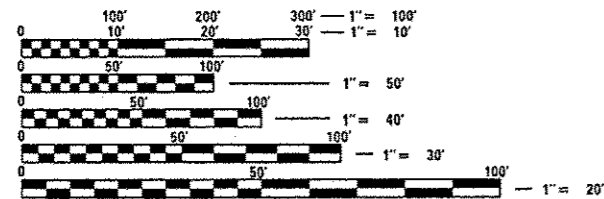
STATE OF ILLINOIS
DEPARTMENT OF TRANSPORTATION
DIVISION OF HIGHWAYS

**PROPOSED
HIGHWAY PLANS**

VARIOUS ROUTES
SECTION: 2015-0161
VARIOUS LOCATIONS
PEDESTRIAN RAMPS (ADA)
COOK, KANE AND DUPAGE COUNTY
C-91-297-15

FOR INDEX OF SHEETS, SEE SHEET NO. 2

IMPROVEMENT IS LOCATED
IN THE VILLAGES OF
ELBURN
PINGREE GROVE
ST. CHARLES
GENEVA
DARIEN
WILLOWBROOK
HOFFMAN ESTATES
STREAMWOOD
HANOVER PARK



FULL SIZE PLANS HAVE BEEN PREPARED USING STANDARD ENGINEERING SCALES. REDUCED SIZED PLANS WILL NOT CONFORM TO STANDARD SCALES. IN MAKING MEASUREMENTS ON REDUCED PLANS, THE ABOVE SCALES MAY BE USED.

J.U.L.I.E.
JOINT UTILITY LOCATION INFORMATION FOR EXCAVATION
1-800-892-0123
OR 811

PROJECT ENGINEER: KARI SMITH (847) 705-4437
PROJECT MANAGER: KEN ENG

CONTRACT NO. 62A71

F.A. RTE.	SECTION	COUNTY	TOTAL SHEETS	SHEET NO.
VAR	2015-0161	...	78	1
***COOK/KANE/DUPAGE		ILLINOIS	CONTRACT NO. 62A71	



FOR LOCATION MAP SEE SHEET NO. 3

STATE OF ILLINOIS
DEPARTMENT OF TRANSPORTATION
DIVISION OF HIGHWAYS

SUBMITTED MARCH 24, 2016

John P. ...
DEPUTY DIRECTOR OF HIGHWAYS, REGION ENGINEER

May 6, 2016
M. Addis P.E.
ENGINEER OF DESIGN AND ENVIRONMENT

May 6, 2016
Omer Osman P.E.
DIRECTOR OF HIGHWAYS, CHIEF ENGINEER

PRINTED BY THE AUTHORITY
OF THE STATE OF ILLINOIS

Rev.

PROJECT LOCATION MAP

PINGREE GROVE
IL 72
• AT WESTER BLVD.
• AT RICHARD BROWN BLVD.

ST. CHARLES
IL 38
• AT WALKER DR
• AT PECK ROAD
• AT RANDALL ROAD
• AT ST CHARLES MALL ENTRANCE
• AT 14TH ST./BRICHER ROAD

GENEVA
IL 38
• AT W. BRADBURY LN.
• AT E. BRADBURY LN.
• AT WILLIAMSBURG AVE.
• AT WEST LN
• AT WEST ST.
• AT WILLOW LN
• AT SYRIL DR.
• AT MAPLE LN.
• AT PINE ST.
• AT CHARLES ST.
• AT GRANT AVE.
• AT LINCOLN AVE.
• AT MCKINLEY AVE.
• AT ANDERSON BLVD.
• AT 8TH ST.
• AT RICHARD ST.
• AT 7TH ST.
• AT 6TH ST.
• AT 5TH ST.
• AT 4TH ST.

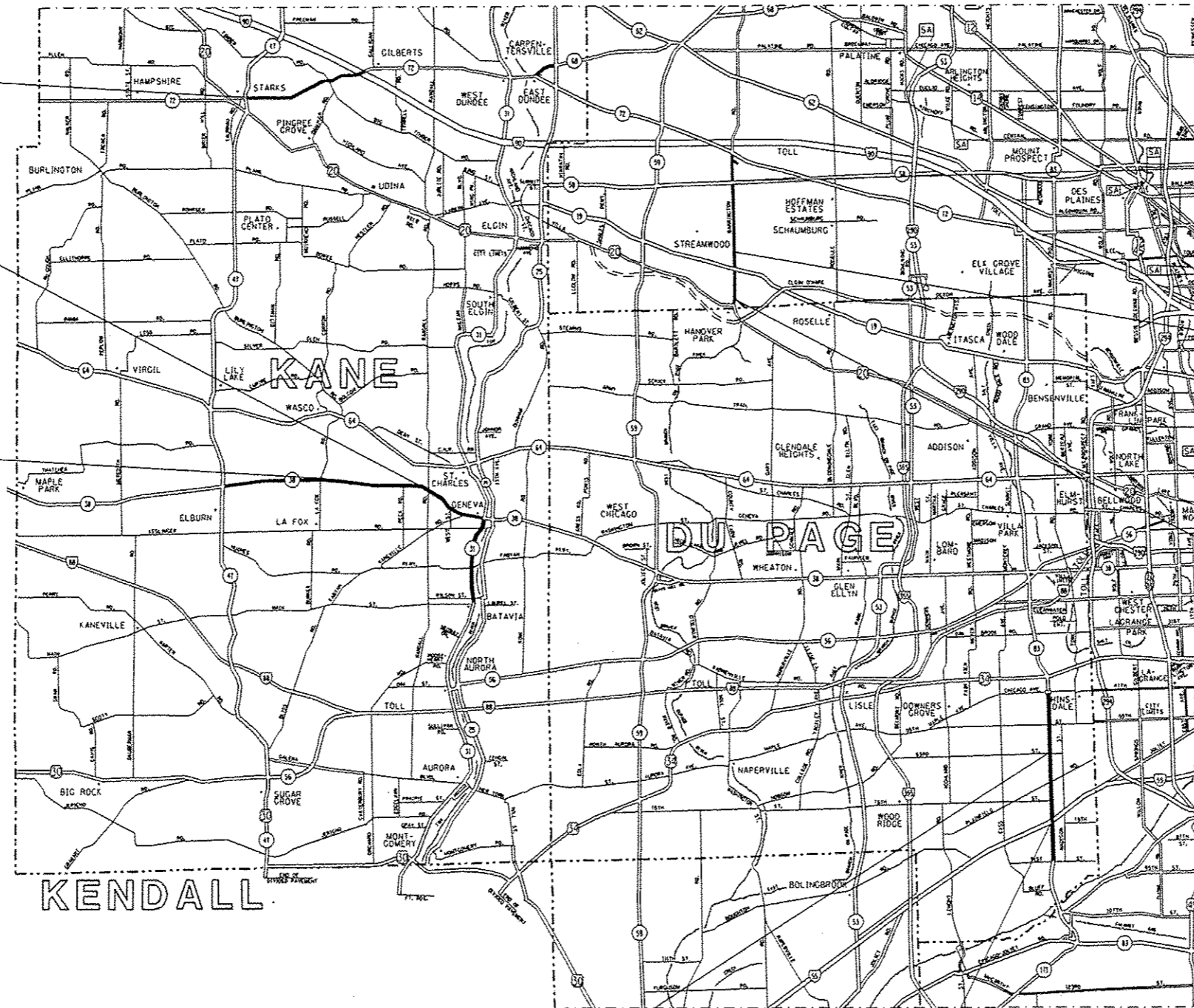
HOFFMAN ESTATES
BARRINGTON RD.
• AT ST. ALEXIAN MEDICAL DR.
• AT GOLF RD.

STREAMWOOD
BARRINGTON RD.
• AT N. GREEN MEADOWS BLVD
• AT WILLIAMSBURG DR.

HANOVER PARK
BARRINGTON RD.
• AT W. WEATHERFIELD WAY
• AT BRANDY PKWY.
• AT TOWER DR.
• AT BRISTOL LN.

DARIEN
IL 83
• AT 91ST STREET
• AT MIDWAY DR.
• AT 75TH ST.
• AT PLAINFIELD RD.

WILLOWBROOK
IL 83
• AT 67TH STREET
• AT CRAMER CT.
• 63RD ST.



FILE NAME *	USER NAME * kangrod	DESIGNED -	REVISED -	STATE OF ILLINOIS DEPARTMENT OF TRANSPORTATION	PROJECT LOCATION MAP	F.A. RTE.	SECTION	COUNTY	TOTAL SHEETS	SHEET NO.
Default	2015-016	COOK/DAKE/CAMPAC	78			3				
CONTRACT NO. 62A71	ILLINOIS FED. AID PROJECT									
SCALE:	SHEET	OF	SHEETS			STA.	TO	STA.		

SUMMARY OF QUANTITIES			URBAN	CONSTRUCTION TYPE CODE			
CODE NO	ITEM	UNIT		TOTAL QUANTITIES	0021 COOK COUNTY 100% STATE	0021 KANE COUNTY 100% STATE	0021 DUPAGE COUNTY 100% STATE
20200100	EARTH EXCAVATION	CU YD	104	21	57	26	
21101615	TOPSOIL FURNISH AND PLACE, 4"	SQ YD	506	76	280	150	
25000400	NITROGEN FERTILIZER NUTRIENT	POUND	92	9	66	17	
25000500	PHOSPHORUS FERTILIZER NUTRIENT	POUND	92	9	66	17	
25000600	POTASSIUM FERTILIZER NUTRIENT	POUND	92	9	66	17	
25200110	SODDING, SALT TOLERANT	SQ YD	506	76	280	150	
25200200	SUPPLEMENTAL WATERING	UNIT	9	1	6	2	
42001300	PROTECTIVE COAT	SQ YD	2886	422	1819	645	
42400200	PORTLAND CEMENT CONCRETE SIDEWALK 5 INCH	SQ FT	16029	2430	9687	3912	
42400800	DETECTABLE WARNINGS	SQ FT	1791	197	1048	546	
44000100	PAVEMENT REMOVAL	SQ YD	182	98	68	16	
44000600	SIDEWALK REMOVAL	SQ FT	15927	2430	9585	3912	
44201761	CLASS D PATCHES, TYPE I, 10 INCH	SQ YD	31	2	24	5	
44201765	CLASS D PATCHES, TYPE II, 10 INCH	SQ YD	14			14	

SUMMARY OF QUANTITIES			URBAN	CONSTRUCTION TYPE CODE			
CODE NO	ITEM	UNIT		TOTAL QUANTITIES	0021 COOK COUNTY 100% STATE	0021 KANE COUNTY 100% STATE	0021 DUPAGE COUNTY 100% STATE
60300105	FRAMES AND GRATES TO BE ADJUSTED	EACH	33	2	24	7	
60300305	FRAMES AND LIDS TO BE ADJUSTED	EACH	9	2	7		
60300405	VALVE BOX FRAMES TO BE ADJUSTED	EACH	9		5	4	
60404950	FRAMES AND GRATES, TYPE 24	EACH	7	1	6		
60618300	CONCRETE MEDIAN SURFACE, 4 INCH	SQ FT	2789		1309	1480	
* 66900200	NON-SPECIAL WASTE DISPOSAL	CU YD	110	16	65	29	
* 66900450	SPECIAL WASTE PLANS AND REPORTS	LSUM	1	0.25	0.5	0.25	
* 66900530	SOIL DISPOSAL ANALYSIS	EACH	20	3	13	4	
67000400	ENGINEER'S FIELD OFFICE, TYPE A	CAL MO	6	1.5	3.5	1	
67100100	MOBILIZATION	LSUM	1	0.25	0.5	0.25	
70102635	TRAFFIC CONTROL AND PROTECTION, STANDARD 701701	LSUM	1	0.25	0.5	0.25	
70102640	TRAFFIC CONTROL AND PROTECTION, STANDARD 701801	LSUM	1	0.25	0.5	0.25	
* 72400100	REMOVE SIGN PANEL ASSEMBLY - TYPE A	EACH	21	2	12	7	
* 72400500	RELOCATE SIGN PANEL ASSEMBLY - TYPE A	EACH	21	2	12	7	

14 *Specialty Items

FILE NAME =	USER NAME = kmgrod	DESIGNED -	REVISED -
OFFICE =	PROJECT =	DRAWN -	REVISED -
PLOT SCALE = 1/8" = 1'	CHECKED -	REVISED -	REVISED -
PLOT DATE = 4/11/2016	DATE -	REVISED -	REVISED -

STATE OF ILLINOIS
DEPARTMENT OF TRANSPORTATION

SUMMARY OF QUANTITIES			
SCALE:	SHEET NO. OF SHEETS	STA. TO STA.	

F.A. RTE.	SECTION	COUNTY	TOTAL SHEETS	SHEET NO.
VAR	2015-161	...	78	4
...COOK/KANE/DUPAGE			CONTRACT NO. 62A71	
FED. ROAD DIST. NO. 1 ILLINOIS FED. AID PROJECT				

Pay Code	Item	Unit	Cook			Kane		DuPage		Total	
			Hoffman Estates	Streamwood	Hanover Park	Pingree Grove	St. Charles	Geneva	Darien		Willowbrook
			60T03	60R96		60Y62		60N38			60N52
20200100	Earth Excavation	CUYD	5	13		3		57	26	104	
21101505	Topsoil Excavation and Placement	CUYD	17	59		9		271	150	506	
25000400	Nitrogen Fertilizer Nutrient	POUND	6	3		2		64	17	92	
25000500	Phosphorus Fertilizer Nutrient	POUND	6	3		2		64	17	92	
25000600	Potassium Fertilizer Nutrient	POUND	6	3		2		64	17	92	
25200110	Sodding, Salt Tolerant	SQYD	17	59		9		271	150	506	
25200200	Supplemental Watering	UNIT	0.2	0.8		0.1		5.9	2	9	
42001300	Protective Coat	SQYD	19	403		206		1613	645	2886	
42400200	Portland Cement Concrete Sidewalk 5"	SQFT	1394	871		326		9526	3912	16029	
42400800	Detectable Warnings	SQFT	92	104		55		975	546	1772	
44000100	Pavement Removal	SQYD	8	90		9		59	16	182	
44000600	Sidewalk Removal	SQFT	235	2195		410		9175	3912	15927	
44201761	Class D Patches, Type I, 10"	SQYD	0	2		0		24	5	31	
44201765	Class D Patches, Type II, 10"	SQYD	0	0		0		0	14	14	
60300105	Frames and Grates To Be Adjusted	EACH	0	0		0		24	7	31	
60300305	Frames and Lids To Be Adjusted	EACH	0	2		0		7	0	9	
60300405	Valve Box Framse To Be Adjusted	EACH	0	0		0		5	4	9	
60404950	Frames and Grates, Type 24	EACH	0	1		0		6	0	7	
67000400	Engineer's Field Office, Type A	CAL MO	1	1		1		1	2	6	
72400100	Remove Sign Panel Assembly - Type A	EACH	2	0		0		12	7	21	
72400500	Relocate Sign Panel Assembly - Type A	EACH	2	0		0		12	7	21	
78300100	Pavement Marking Removal	SQFT	0	0		0		42	0	42	
85000200	Maintenance of Existing Traffic Signal Installation	EACH	1	3		0		8	2	14	
89502376	Rebuild Existing Handhole	EACH	1	3		0		8	2	14	
X4402020	Concrete Median Surface Removal	SQFT	0	0		0		1309	1480	2789	
X6061311	Concrete Median Surface 5"	SQFT	0	0		0		1309	1480	2789	
Z0013798	Combination Concrete Curb and Gutter Removal and Replacement	FOOT	220	152		41		2370	1000	3783	
Z0030850	Temporary Information Signing	SQFT	25.7	25.7		51.4		51.4	51.4	205.6	

HOT-MIX ASPHALT MIXTURE REQUIREMENTS		QUALITY MANAGEMENT PROGRAM (QMP)
MIXTURE TYPE	AIR VOIDS @ Ndes	
CLASS D PATCHES (HMA BINDER IL-19 mm) 10"	4% at 70 GYR.	QC/QA
QMP DESIGNATION : Quality Control/Quality Assurance (QC/QA)		

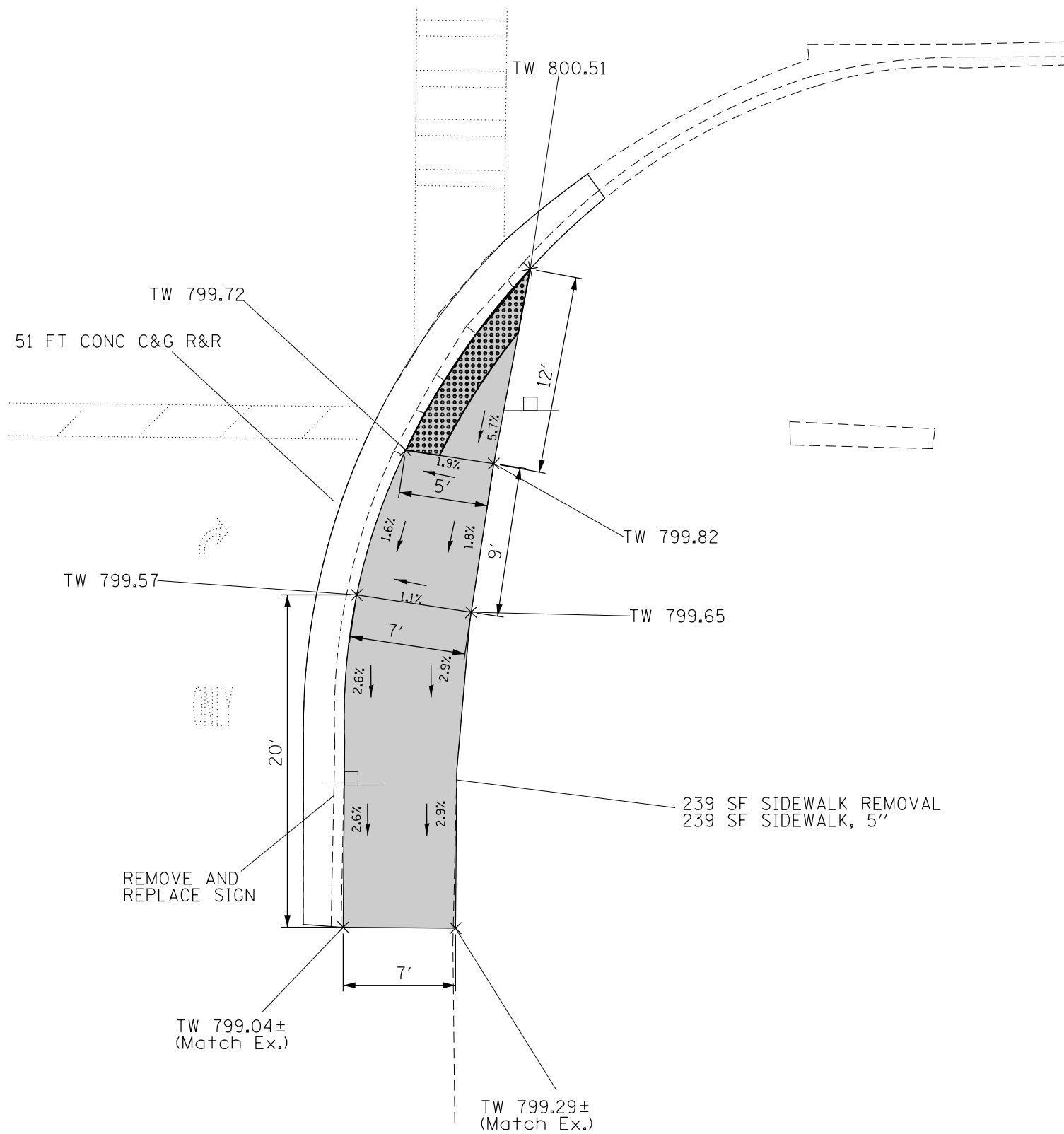
NOTE:
THE ENVIRONMENTAL FIRM IS REQUIRED TO CONTINUOUSLY MONITOR FOR WORKER PROTECTION AND SOIL CONTAMINATION AT SEVERAL LOCATIONS. SEE SPECIAL PROVISION AND SUPPLEMENTAL SPECIFICATIONS FOR DETAILS.

NOTE: THE UNIT WEIGHT USED TO CALCULATE ALL HMA MIXTURE QUANTITIES IS 112 LBS/SQYD/IN. FOR NON-POLYMERIZED HMA THE "AC TYPE" SHALL BE "PG 64-22" UNLESS MODIFIED BY DISTRICT ONE SPECIAL PROVISIONS. FOR USE OF RECYCLED MATERIALS SEE DISTRICT ONE SPECIAL PROVISIONS. QUALITY MANAGEMENT PROGRAM (QMP) IDENTIFIES THE PARTICULAR QUALITY CONTROL SPECIFICATION THAT APPLIES THE THE HMA MIXTURE.

ST ALEXIAN MEDICAL DR



BARRINGTON ROAD



LEGEND



DETECTABLE WARNINGS



SIDEWALK REMOVAL, REPLACE W/
TOP SOIL & SOD



CLASS D PATCH

TW TOP OF WALK
PROPOSED ELEVATION

TC TOP OF CURB
PROPOSED ELEVATION

FL PROPOSED FLOW LINE ELEVATION
EXISTING POINT ELEVATION

239 SF SIDEWALK REMOVAL
239 SF SIDEWALK, 5"

REMOVE AND
REPLACE SIGN

TW 799.04±
(Match Ex.)

TW 799.29±
(Match Ex.)

REF: BM ELEV. 814.01
IN POWER POLE AT THE SE CORNER OF
BARRINGTON RD AND ST ALEXIAN MEDICAL CT

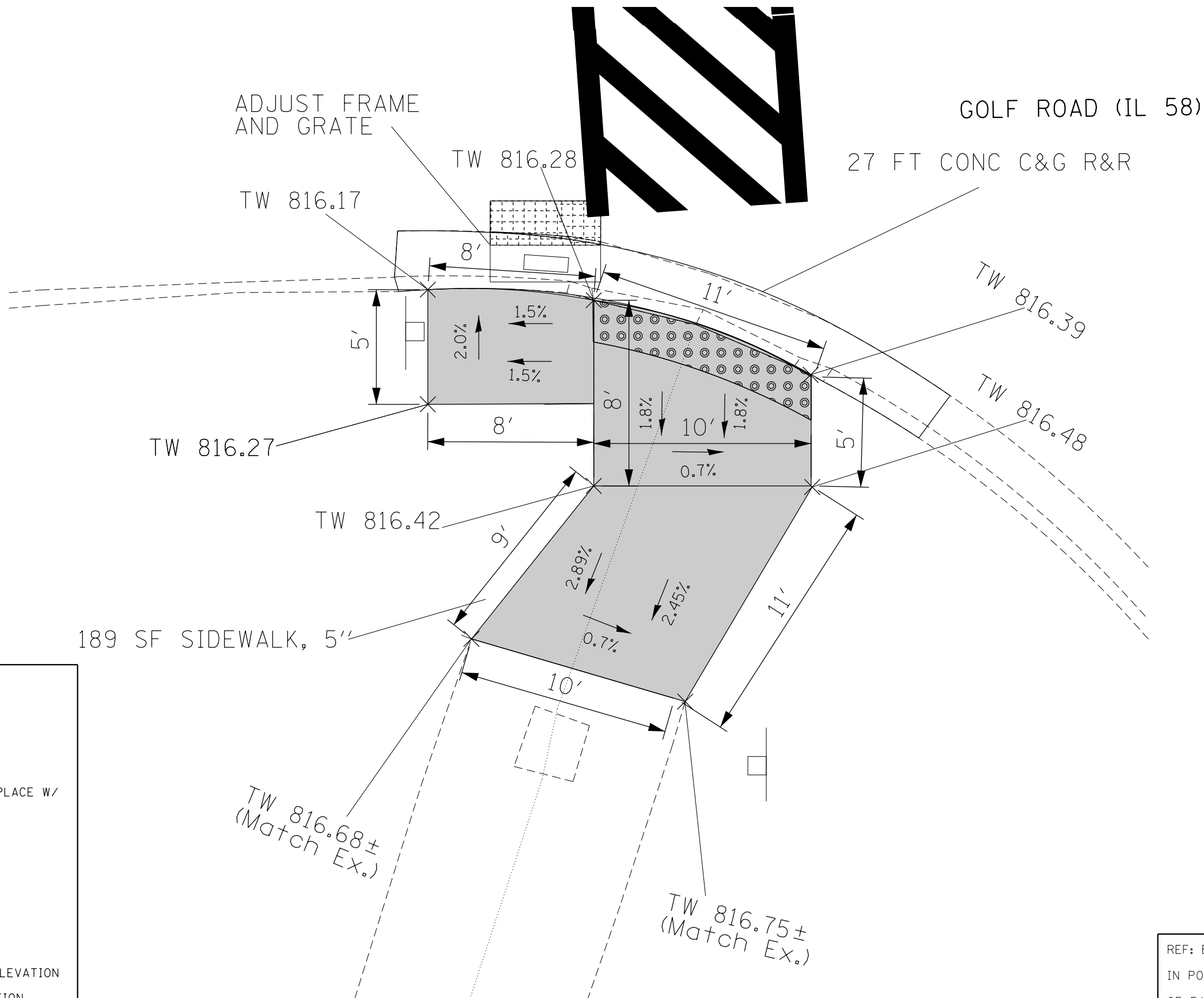
FILE NAME =	USER NAME = kangrad	DESIGNED -	REVISED -
p:\11084EBIDINTEG\illinois.gov\PIWIDOT\Documents\IDOT Offices\District 1\Projects\DI2977\Barrington\Design\DI29715 - Cook County		DRAWN -	REVISED -
Default	PLOT SCALE = 100.0000' / in.	CHECKED -	REVISED -
	PLOT DATE = 4/14/2016	DATE -	REVISED -

STATE OF ILLINOIS
DEPARTMENT OF TRANSPORTATION

ROADWAY PLAN
BARRINGTON ROAD AT ST ALEXIAN MEDICAL DR

SCALE: SHEET OF SHEETS STA. TO STA.

F.A. RTE.	SECTION	COUNTY	TOTAL SHEETS	SHEET NO.
VAR	2015-16I	...	78	7
...COOK/KANE/DUPAGE		CONTRACT NO.	62A71	
ILLINOIS FED. AID PROJECT				






BARRINGTON ROAD

GOLF ROAD (IL 58)

27 FT CONC C&G R&R

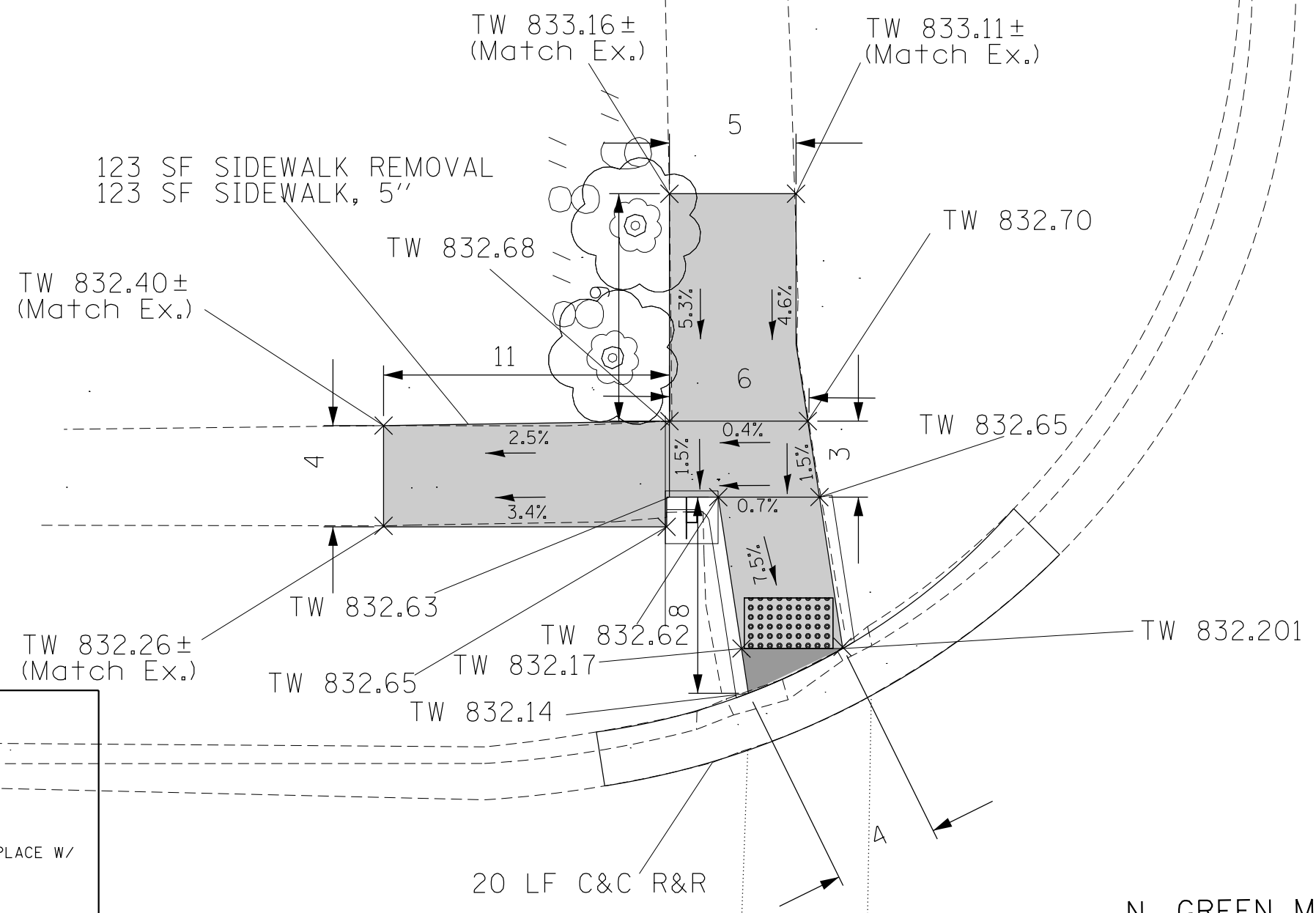
ADJUST FRAME AND GRATE

LEGEND

-  DETECTABLE WARNINGS
-  SIDEWALK REMOVAL, REPLACE W/ TOP SOIL & SOD
-  CLASS D PATCH
- TW TOP OF WALK PROPOSED ELEVATION
- TC TOP OF CURB PROPOSED ELEVATION
- FL PROPOSED FLOW LINE ELEVATION
- EXISTING POINT ELEVATION

REF: BM ELEV. 817.24
 IN POWER POLE AT THE NW CORNER
 OF BARRINGTON RD AT RT 58




FILE NAME =	USER NAME = kangrad	DESIGNED -	REVISED -	STATE OF ILLINOIS DEPARTMENT OF TRANSPORTATION	ROADWAY PLAN BARRINGTON ROAD AT GOLF ROAD (IL 58)	F.A. RTE.	SECTION	COUNTY	TOTAL SHEETS	SHEET NO.
pw\ill084EBIDINTEG.illinois.gov\PIWIDOT\Documents\DOT Offices\District 1\Projects\DI29715 - Cook County\DESIGN\Di29715 - Cook County	DESIGNED -	REVISED -	VAR.			2015-16I	...	78	9	
Default	PLOT SCALE = 100.0000' / in.	CHECKED -	REVISED -			...COOK/KANE/DUPAGE		CONTRACT NO. 62A71		
	PLOT DATE = 4/14/2016	DATE -	REVISED -			SCALE:		SHEET OF SHEETS STA. TO STA.		ILLINOIS FED. AID PROJECT



BARRINGTON ROAD

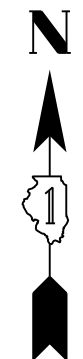
N. GREEN MEADOWS BLVD

LEGEND

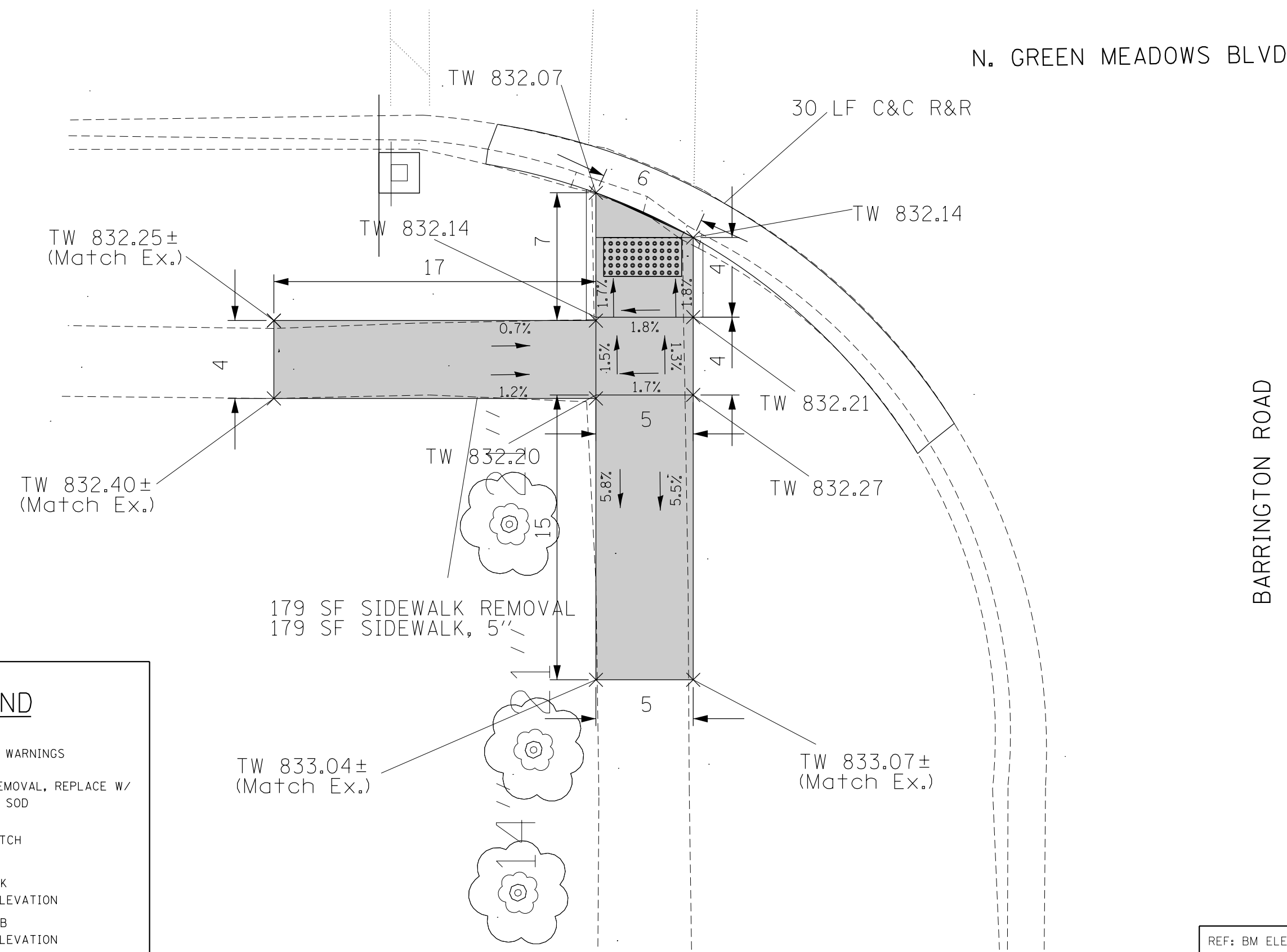
-  DETECTABLE WARNINGS
-  SIDEWALK REMOVAL, REPLACE W/
TOP SOIL & SOD
-  CLASS D PATCH
- TW TOP OF WALK
PROPOSED ELEVATION
- TC TOP OF CURB
PROPOSED ELEVATION
- FL PROPOSED FLOW LINE ELEVATION
- EXISTING POINT ELEVATION

REF: BM ELEV. 831.56
ON SE FLANGE BOLD AT SW CORNER OF
BARRINGTON RD AND GREEN MEADOWS

FILE NAME =	USER NAME = kangrad	DESIGNED -	REVISED -	STATE OF ILLINOIS DEPARTMENT OF TRANSPORTATION	ROADWAY PLAN BARRINGTON ROAD AT N. GREEN MEADOWS BLVD	F.A. RTE.	SECTION	COUNTY	TOTAL SHEETS	SHEET NO.
pw:\IL\084EBIDINTEG\illinois.gov\PWIDOT\Documents\IDOT Offices\District 1\Projects\DI29715 - Cook County	Documents\IDOT Offices\District 1\Projects\DI29715 - Cook County	DESIGNED	REVISED			VAR.	2015-16I	...	78	10
Default	PLOT SCALE = 100.0000' / in.	CHECKED -	REVISED -			...COOK/KANE/DUPAGE		CONTRACT NO. 62A71		ILLINOIS FED. AID PROJECT
	PLOT DATE = 3/28/2016	DATE -	REVISED -		SCALE:	SHEET	OF	SHEETS	STA.	TO STA.






N. GREEN MEADOWS BLVD



BARRINGTON ROAD

LEGEND

-  DETECTABLE WARNINGS
-  SIDEWALK REMOVAL, REPLACE W/
TOP SOIL & SOD
-  CLASS D PATCH
- TW TOP OF WALK
PROPOSED ELEVATION
- TC TOP OF CURB
PROPOSED ELEVATION
- FL PROPOSED FLOW LINE ELEVATION
EXISTING POINT ELEVATION

REF: BM ELEV. 831.56
ON SE FLANGE BOLD AT SW CORNER OF
BARRINGTON RD AND GREEN MEADOWS

FILE NAME =	USER NAME = kangrad	DESIGNED -	REVISED -
p:\11084EBIDINTEG.illinois.gov\PIWIDOT\Documents\IDOT Offices\District 1\Projects\DI29715 - Cook County		DRAWN -	REVISED -
Default	PLOT SCALE = 100.0000' / in.	CHECKED -	REVISED -
	PLOT DATE = 3/28/2016	DATE -	REVISED -

**STATE OF ILLINOIS
DEPARTMENT OF TRANSPORTATION**

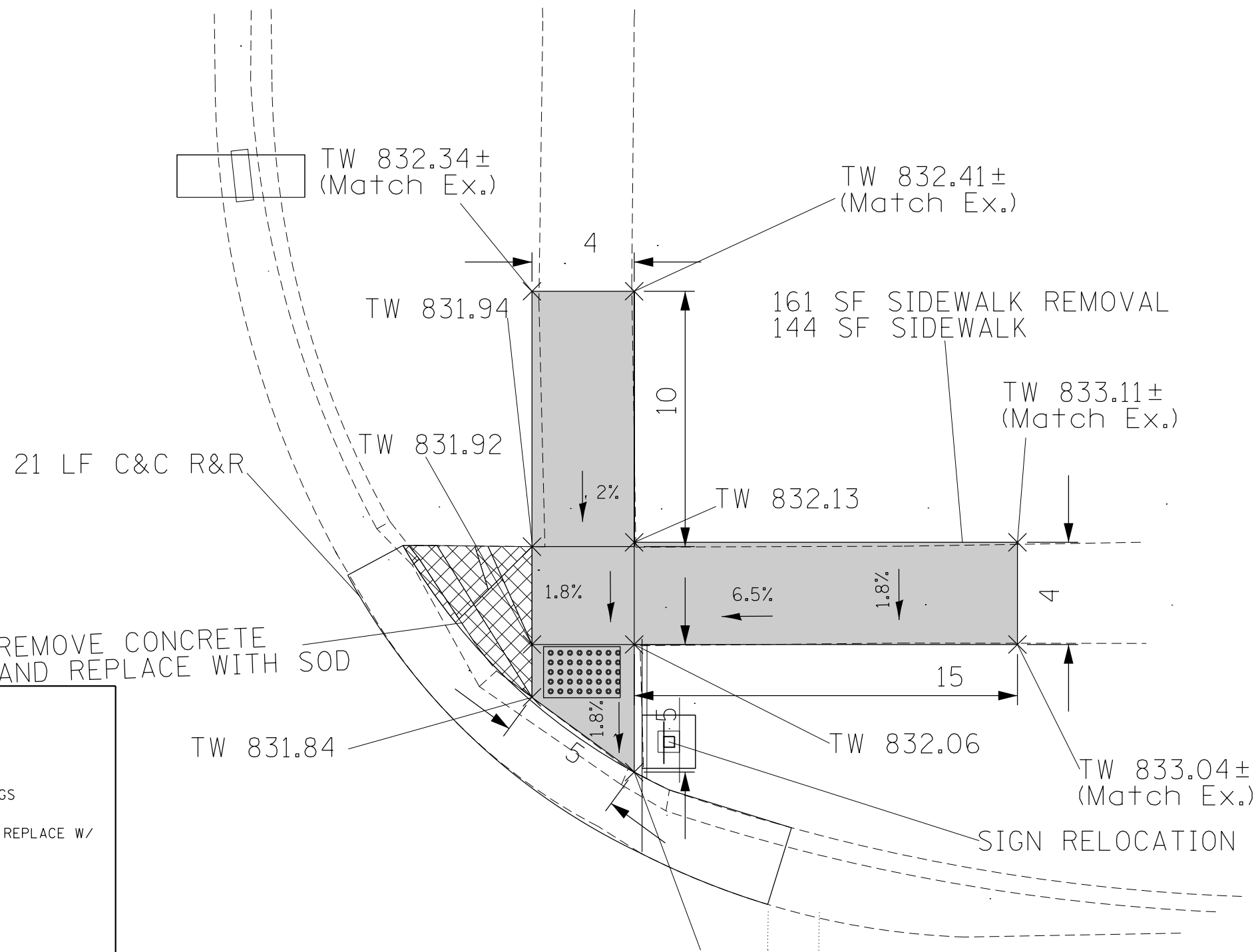
**ROADWAY PLAN
BARRINGTON ROAD AT N. GREEN MEADOWS BLVD**

SCALE: SHEET OF SHEETS STA. TO STA.




F.A. RTÉ.	SECTION	COUNTY	TOTAL SHEETS	SHEET NO.
VAR	2015-16I	...	78	11
...COOK/KANE/DUPAGE		CONTRACT NO.	62A71	
ILLINOIS FED. AID PROJECT				

WILLIAMSBURG DR

BARRINGTON ROAD



LEGEND

-  DETECTABLE WARNINGS
-  SIDEWALK REMOVAL, REPLACE W/ TOP SOIL & SOD
-  CLASS D PATCH

- TW TOP OF WALK PROPOSED ELEVATION
- TC TOP OF CURB PROPOSED ELEVATION
- FL PROPOSED FLOW LINE ELEVATION
- EXISTING POINT ELEVATION

REF: BM ELEV. 834.16
 ON FIRE HYDRANT OF NORTH NORTHWEST BONNET
 BOLT ON WEST BARRINGTON RD. APPROX. 200 FT
 NORTH OF OLD CHURCH RD.

FILE NAME =	USER NAME = kangrad	DESIGNED -	REVISED -
pw:\IL\084EBIDINTEG\illinois.gov\PWIDOT\Documents\DOT Offices\District 1\Projects\DI29715 - Cook County\DESIGN\DI29715 - Cook County		DRAWN -	REVISED -
Default	PLOT SCALE = 100.0000' / in.	CHECKED -	REVISED -
	PLOT DATE = 3/28/2016	DATE -	REVISED -

**STATE OF ILLINOIS
 DEPARTMENT OF TRANSPORTATION**

**ROADWAY PLAN
 BARRINGTON ROAD AT WILLIAMSBURG DR**

SCALE: SHEET OF SHEETS STA. TO STA.

F.A. RTÉ.	SECTION	COUNTY	TOTAL SHEETS	SHEET NO.
VAR	2015-16I	***	78	12
***COOK/KANE/DUPAGE		CONTRACT NO.	62A71	
ILLINOIS FED. AID PROJECT				

LOCATION HAS
BEEN REMOVED

FILE NAME =	USER NAME = kangrad	DESIGNED -	REVISED -	STATE OF ILLINOIS DEPARTMENT OF TRANSPORTATION	ROADWAY PLAN BARRINGTON ROAD AT W. WEATHERSFIELD WAY	F.A. RTE.	SECTION	COUNTY	TOTAL SHEETS	SHEET NO.
p:\11\084EBIDINTEG.illinois.gov\PIDOT\Documents\DOT Offices\District 1\Projects\DI29715 - Cook County\Design\DI29715 - Cook County	DRAWN	CHECKED -	REVISED -			VAR	2015-16I	***	78	13
Default	PLOT SCALE = 100.0000' / in.	DATE -	REVISED -			***COOK/KANE/DUPAGE		CONTRACT NO. 62A71		ILLINOIS FED. AID PROJECT
	PLOT DATE = 4/11/2016	DATE -	REVISED -			SCALE:	SHEET OF SHEETS	STA. TO STA.		

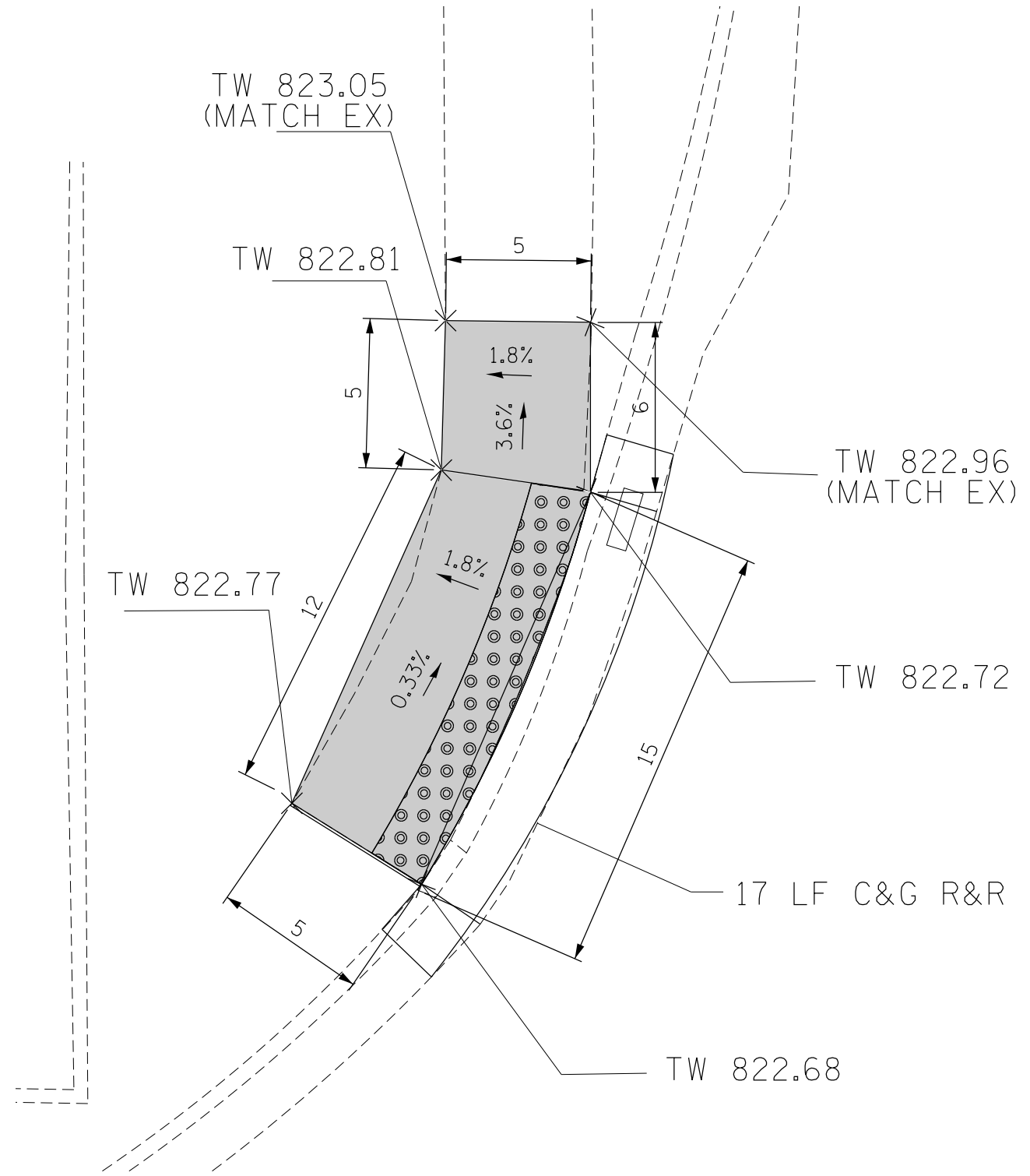
LOCATION HAS
BEEN REMOVED

FILE NAME =	USER NAME = kangrad	DESIGNED -	REVISED -	STATE OF ILLINOIS DEPARTMENT OF TRANSPORTATION	ROADWAY PLAN BARRINGTON ROAD AT W. WEATHERSFIELD WAY	F.A. RTE.	SECTION	COUNTY	TOTAL SHEETS	SHEET NO.
p:\11\084EBIDINTEG.illinois.gov\PIDOT\Documents\IDOT Offices\District 1\Projects\DI29715 - Cook County\BARRINGTON\Design\DI29715 - Cook County	DRAWN	CHECKED -	REVISED -			VAR	2015-16I	***	78	14
Default	PLOT SCALE = 100.0000' / in.	CHECKED -	REVISED -			***COOK/KANE/DUPAGE		CONTRACT NO. 62A71		
	PLOT DATE = 4/11/2016	DATE -	REVISED -			SCALE:	SHEET OF SHEETS	STA. TO STA.	ILLINOIS FED. AID PROJECT	




BRANDY PKWY



BARRINGTON ROAD



LEGEND

-  DETECTABLE WARNINGS
-  SIDEWALK REMOVAL, REPLACE W/ TOP SOIL & SOD
-  CLASS D PATCH
- TW TOP OF WALK PROPOSED ELEVATION
- TC TOP OF CURB PROPOSED ELEVATION
- FL PROPOSED FLOW LINE ELEVATION
- EXISTING POINT ELEVATION

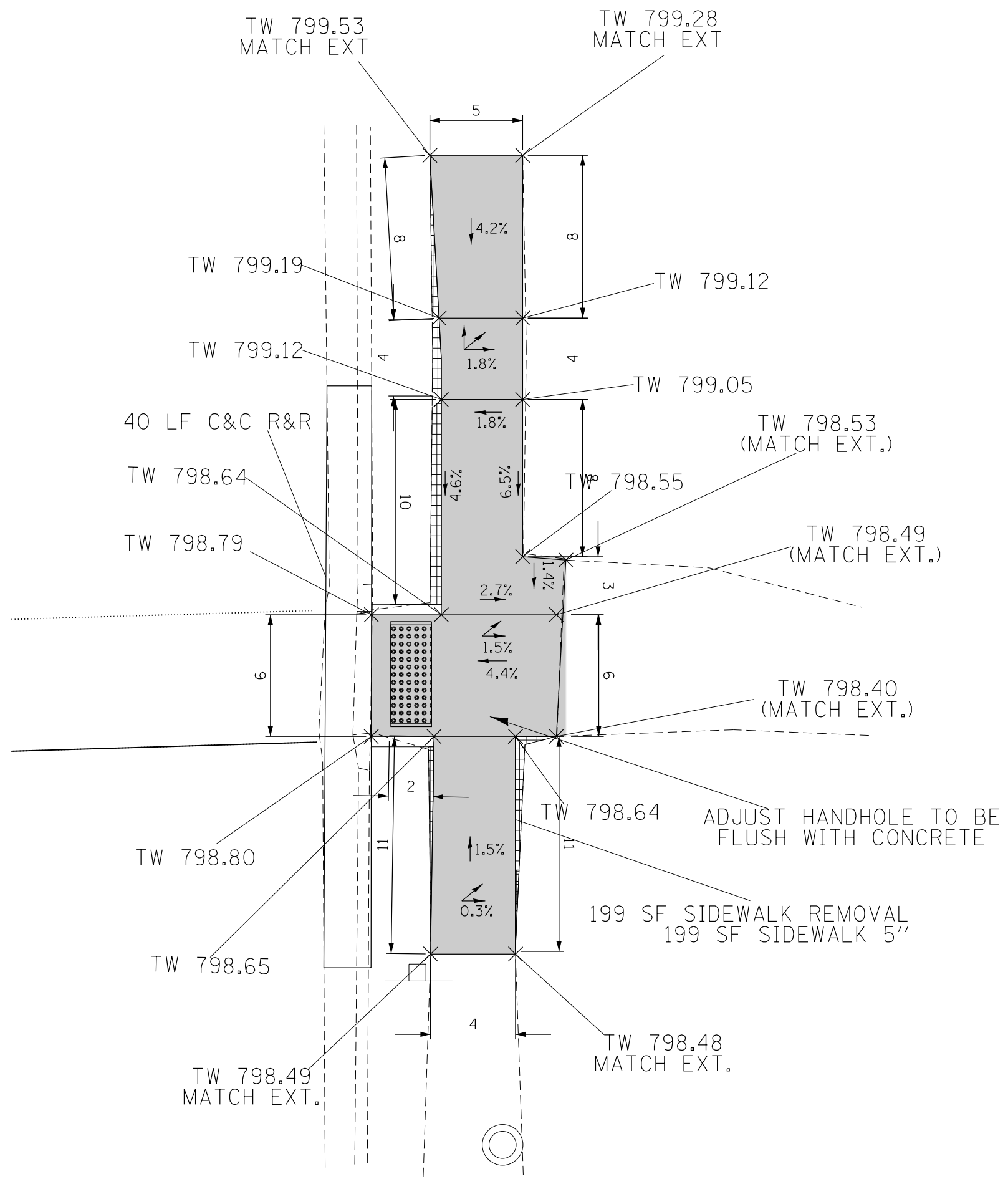
REF: BM ELEV. 824.61
 IN PPO IN SW CORNER OF
 BARRINGTON RD AND BRANDY PKWY

FILE NAME =	USER NAME = kangrad	DESIGNED -	REVISED -	STATE OF ILLINOIS DEPARTMENT OF TRANSPORTATION	ROADWAY PLAN BARRINGTON ROAD AT BRANDY PKWY				F.A. RTE.	SECTION	COUNTY	TOTAL SHEETS	SHEET NO.		
p:\11084EBIDINTEG\Illinois.gov\PIWIDOT\Documents\DOT Offices\District 1\Projects\DI29715 - Cook County		DRAWN -	REVISED -		SCALE:	SHEET	OF	SHEETS	STA.	TO STA.	VAR.	2015-16I	***	78	15
Default		CHECKED -	REVISED -								***COOK/KANE/DUPAGE		CONTRACT NO. 62A71		
		DATE -	REVISED -								ILLINOIS FED. AID PROJECT				



TOWER DR

BARRINGTON ROAD



LEGEND

- DETECTABLE WARNINGS
- SIDEWALK REMOVAL, REPLACE W/ TOP SOIL & SOD
- CLASS D PATCH
- TW TOP OF WALK PROPOSED ELEVATION
- TC TOP OF CURB PROPOSED ELEVATION
- FL PROPOSED FLOW LINE ELEVATION
- EXISTING POINT ELEVATION

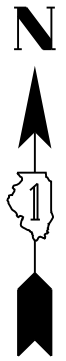
FILE NAME =	USER NAME = kangrad	DESIGNED -	REVISED -
pw:\IL\084EBIDINTEG\illinois.gov\PIWIDOT\Documents\IDOT Offices\District 1\Projects\DI29715 - Cook County	Documents\IDOT Offices\District 1\Projects\DI29715 - Cook County	DESIGNED -	REVISED -
Default	PLOT SCALE = 100.0000' / in.	CHECKED -	REVISED -
	PLOT DATE = 3/28/2016	DATE -	REVISED -

**STATE OF ILLINOIS
DEPARTMENT OF TRANSPORTATION**

**ROADWAY PLAN
BARRINGTON ROAD AT TOWER DR**

SCALE: SHEET OF SHEETS STA. TO STA.

REF: BM ELEV. 812.17		MINI RAILROAD SPIKE IN POWER POLE WITH LIGHT AT NORTHWEST CORNER OF BARRINGTON RD AND TOWER DRIVE		
F.A. RTE.	SECTION	COUNTY	TOTAL SHEETS	SHEET NO.
VAR	2015-161	...	78	16
***COOK/KANE/DUPAGE		CONTRACT NO. 62A71		
ILLINOIS FED. AID PROJECT				



BRISTOL LN

BARRINGTON ROAD

17 LF C&G R&R

TW 798.19
(MATCH EX)

TW 798.21
(MATCH EX)

TW 798.08

TW 798.12

TW 798.57
(MATCH EX)

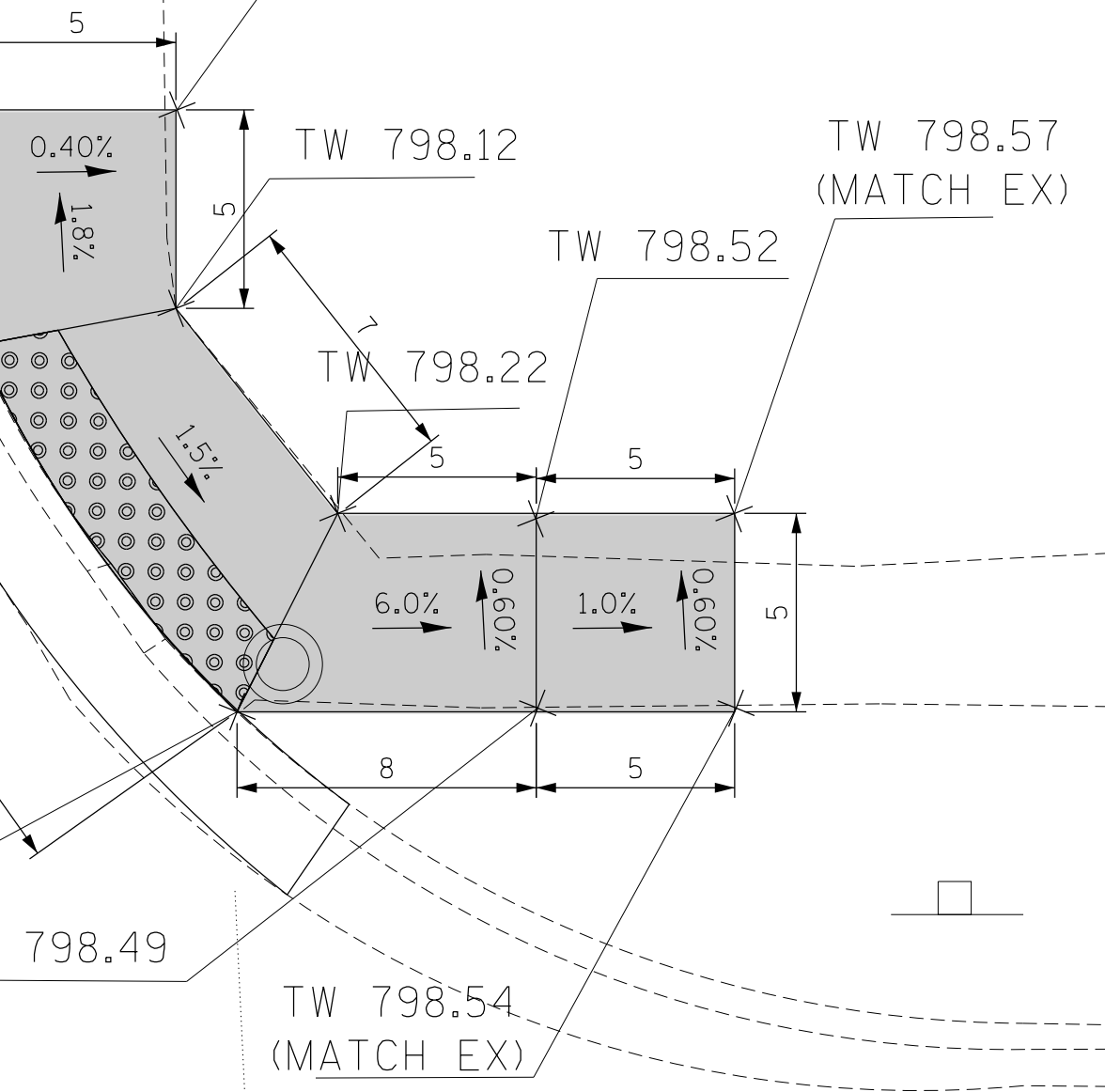
TW 798.52

TW 798.22

TW 798.04

TW 798.49

TW 798.54
(MATCH EX)



LEGEND



DETECTABLE WARNINGS



SIDEWALK REMOVAL, REPLACE W/
TOP SOIL & SOD



CLASS D PATCH

TW TOP OF WALK
PROPOSED ELEVATION

TC TOP OF CURB
PROPOSED ELEVATION

FL PROPOSED FLOW LINE ELEVATION
EXISTING POINT ELEVATION

REF: BM ELEV. 800.60
ON WEST BONNET BOLT NEAR NW CORNER
OF BARRINGTON RD AND BRISTOL LN

FILE NAME =	USER NAME = kangrad	DESIGNED -	REVISED -
p:\11084EBIDINTEG\illinois.gov\PWIDOT\Documents\IDOT Offices\District 1\Projects\DI29715 - Cook County		DRAWN -	REVISED -
Default	PLOT SCALE = 100.0000' / in.	CHECKED -	REVISED -
	PLOT DATE = 3/28/2016	DATE -	REVISED -

**STATE OF ILLINOIS
DEPARTMENT OF TRANSPORTATION**

**ROADWAY PLAN
BARRINGTON ROAD AT BRISTOL LN**

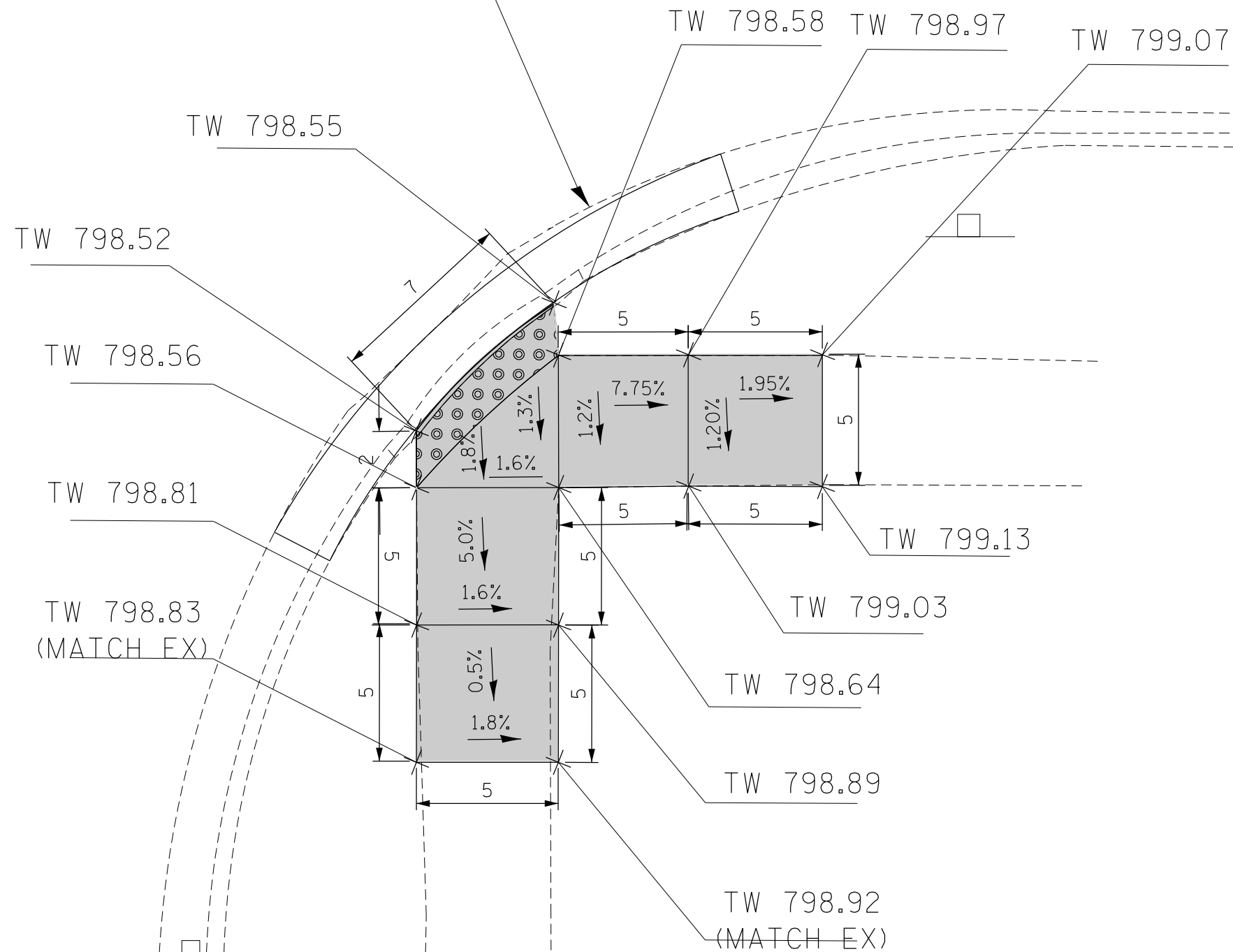
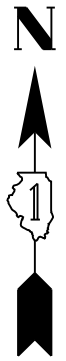
SCALE: SHEET OF SHEETS STA. TO STA.

F.A. RTÉ.	SECTION	COUNTY	TOTAL SHEETS	SHEET NO.
VAR	2015-161	***	78	17
***COOK/KANE/DUPAGE		CONTRACT NO. 62A71		
ILLINOIS FED. AID PROJECT				

BRISTOL LN

13 LF C&G R&R

BARRINGTON ROAD



LEGEND



DETECTABLE WARNINGS



SIDEWALK REMOVAL, REPLACE W/
TOP SOIL & SOD



CLASS D PATCH

TW TOP OF WALK
PROPOSED ELEVATION

TC TOP OF CURB
PROPOSED ELEVATION

FL PROPOSED FLOW LINE ELEVATION
EXISTING POINT ELEVATION

REF: BM ELEV. 800.60
ON WEST BONNET BOLT NEAR NW CORNER
OF BARRINGTON RD AND BRISTOL LN

FILE NAME =	USER NAME = kangrad	DESIGNED -	REVISED -
p:\11084EBIDINTEG.illinois.gov\PIWIDOT\Documents\IDOT Offices\District 1\Projects\DI29715 - Cook County\Design\DI29715 - Cook County		DRAWN -	REVISED -
Default	PLOT SCALE = 100.0000' / in.	CHECKED -	REVISED -
	PLOT DATE = 3/28/2016	DATE -	REVISED -

**STATE OF ILLINOIS
DEPARTMENT OF TRANSPORTATION**

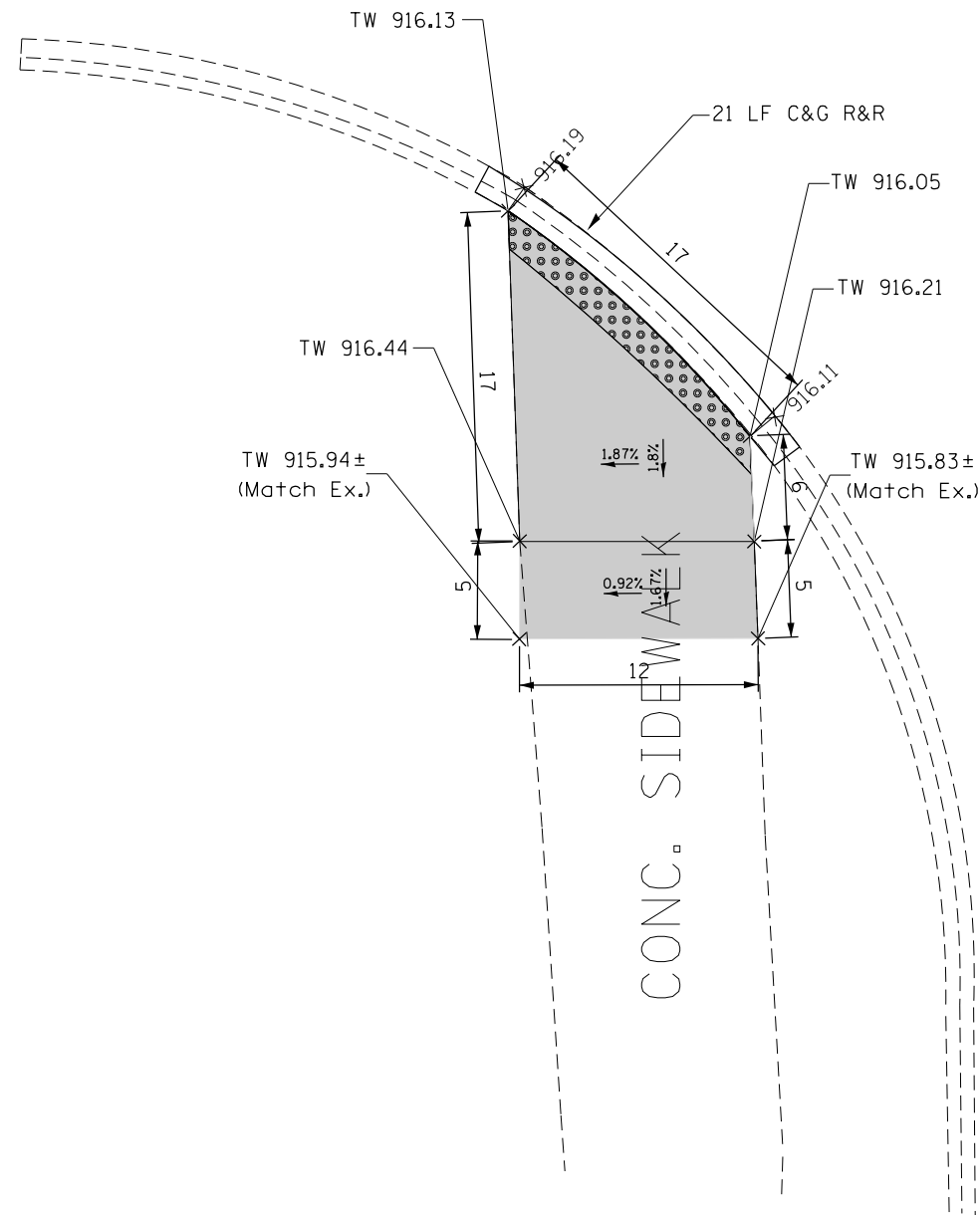
**ROADWAY PLAN
BARRINGTON ROAD AT BRISTOL LN**

SCALE: SHEET OF SHEETS STA. TO STA.

F.A. RTÉ.	SECTION	COUNTY	TOTAL SHEETS	SHEET NO.
VAR.	2015-161	***	78	18
***COOK/KANE/DUPAGE		CONTRACT NO. 62A71		
ILLINOIS FED. AID PROJECT				



IL ROUTE 72



LEGEND



DETECTABLE WARNINGS



SIDEWALK REMOVAL, REPLACE W/
TOP SOIL & SOD



CLASS D PATCH

TW TOP OF WALK
PROPOSED ELEVATION

TC TOP OF CURB
PROPOSED ELEVATION

FL PROPOSED FLOW LINE ELEVATION
EXISTING POINT ELEVATION

REF: BM ELEV. 916.30
SE BOLT AT SW CORNER OF
RT 72 AND WESTER BLVD

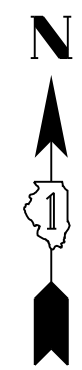
FILE NAME =	USER NAME = kangrad	DESIGNED -	REVISED -
p:\IL\084EBIDINTEG\illinois.gov\PIDOT\Documents\IDOT Offices\District 1\Projects\DI29715 - Kane County\DESIGN\084EBIDINTEG\084EBIDINTEG.dwg		DRAWN -	REVISED -
Default	PLOT SCALE =	CHECKED -	REVISED -
	PLOT DATE = 3/28/2016	DATE -	REVISED -

**STATE OF ILLINOIS
DEPARTMENT OF TRANSPORTATION**

**ROADWAY PLAN
IL 72 AT WESTER BLVD**

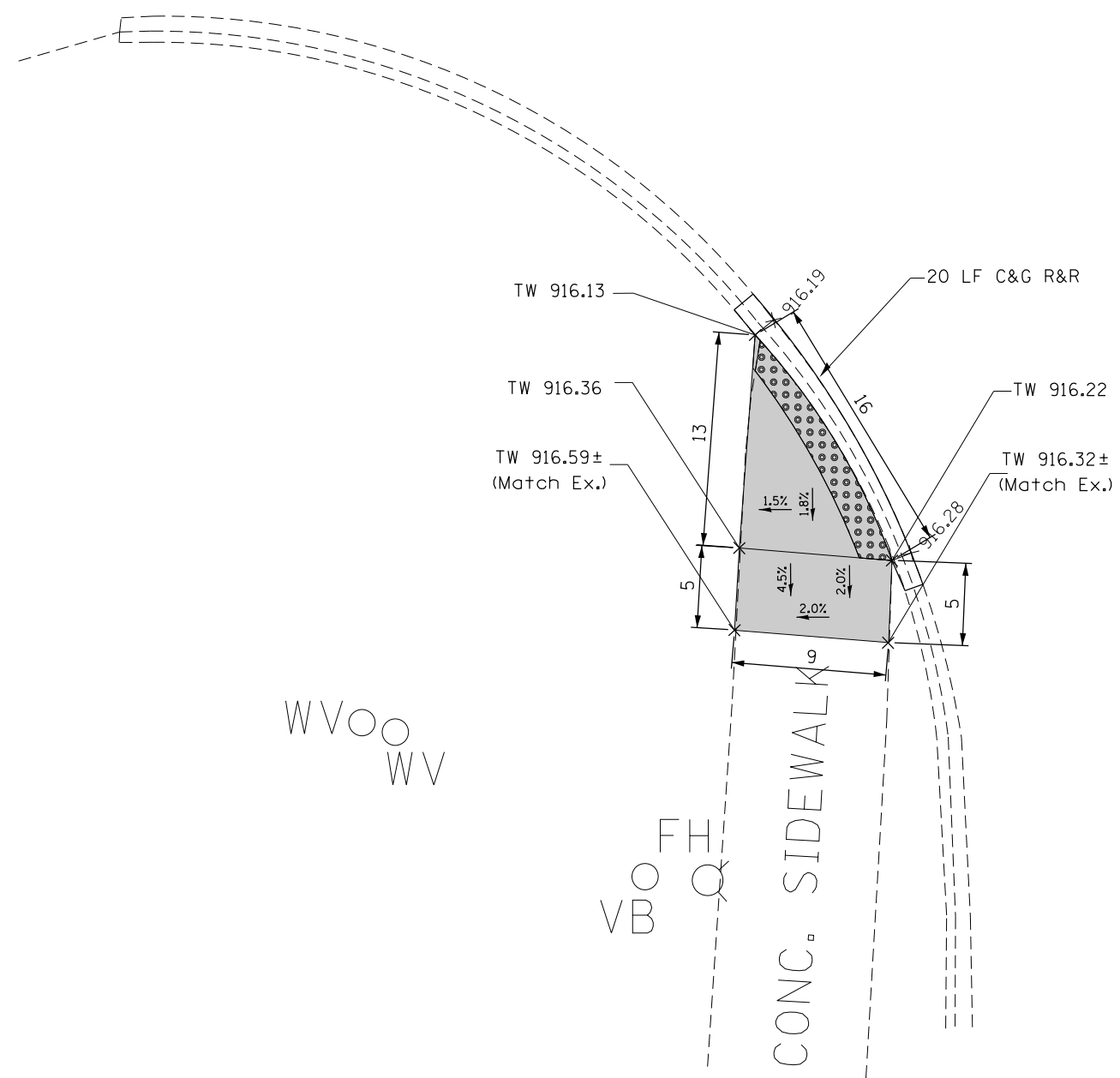
SCALE: SHEET OF SHEETS STA. TO STA.

F.A. RTE.	SECTION	COUNTY	TOTAL SHEETS	SHEET NO.
VAR	2015-16I	***	78	19
***COOK/KANE/DUPAGE		CONTRACT NO. 62A71		
ILLINOIS FED. AID PROJECT				



IL ROUTE 72

RICHARD BROWN BLVD






WV O O WV

VBO FT

CONC. SIDEWALK 9

LEGEND

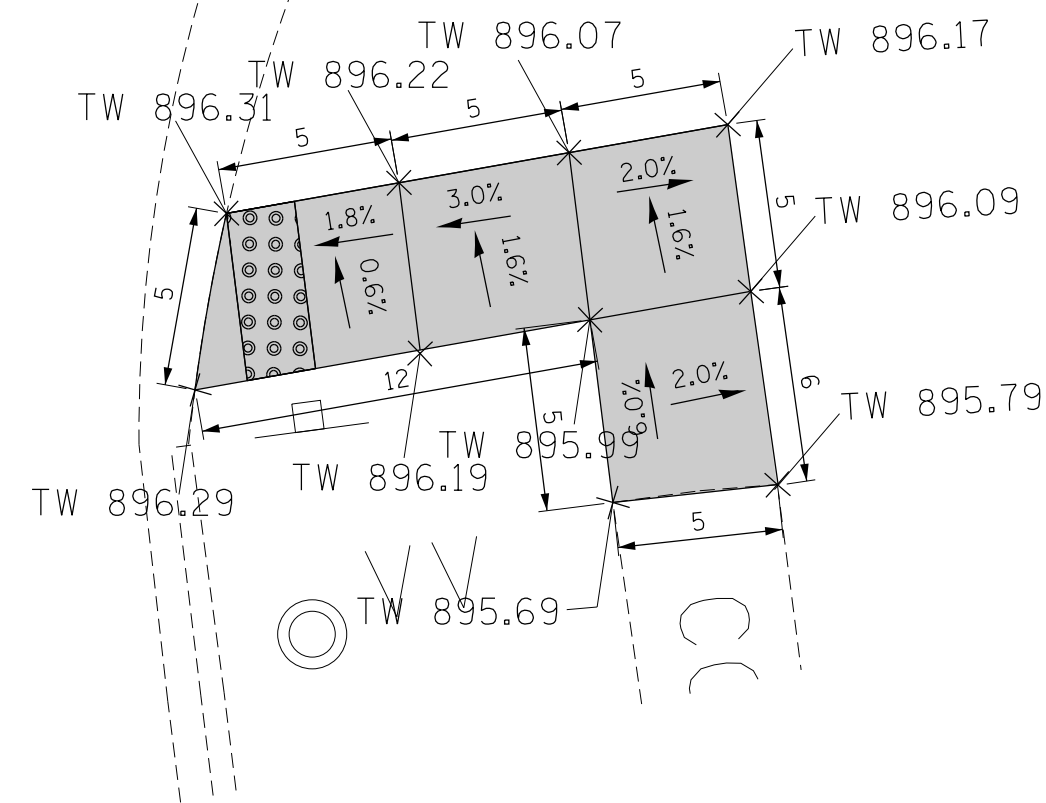
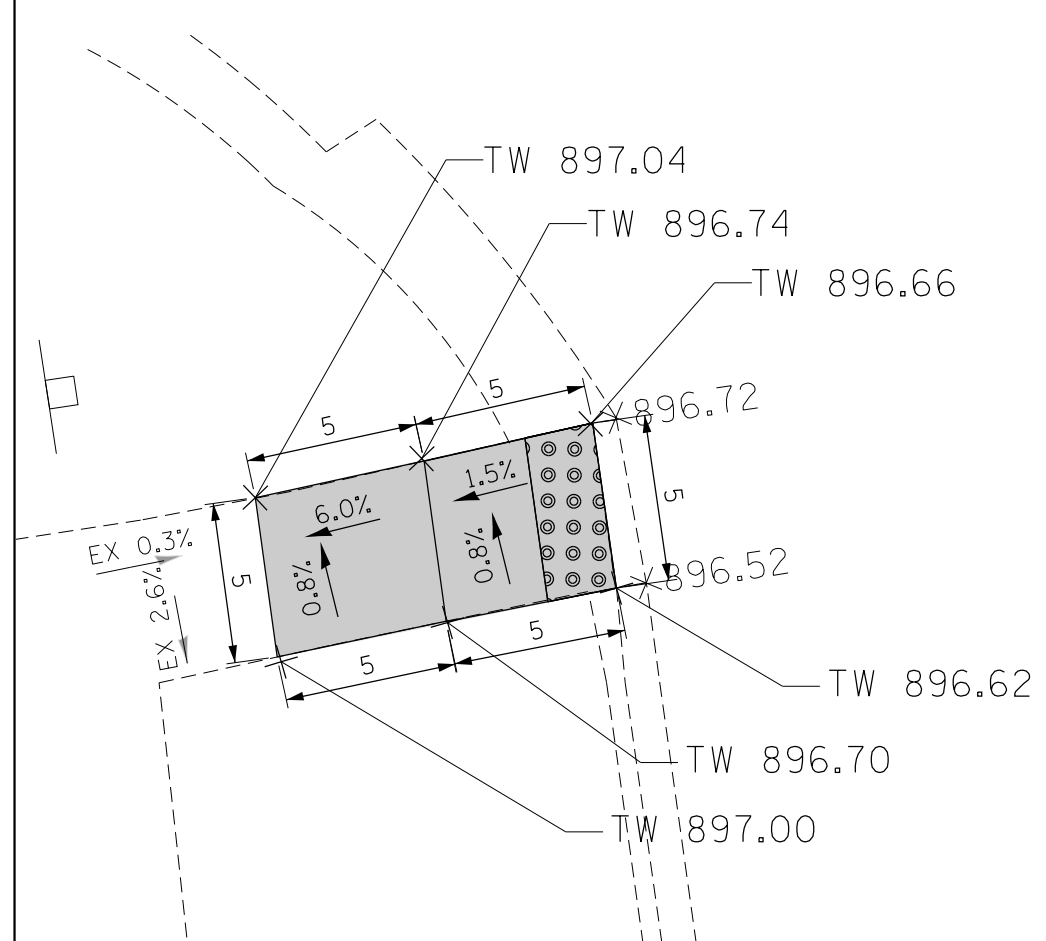
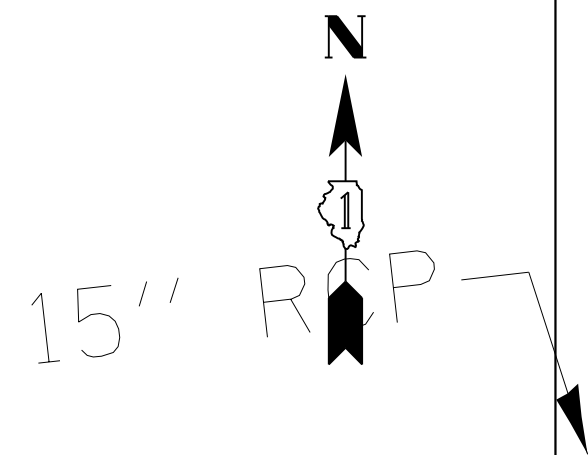
-  DETECTABLE WARNINGS
-  SIDEWALK REMOVAL, REPLACE W/ TOP SOIL & SOD
-  CLASS D PATCH
- TW TOP OF WALK PROPOSED ELEVATION
- TC TOP OF CURB PROPOSED ELEVATION
- FL PROPOSED FLOW LINE ELEVATION
- EXISTING POINT ELEVATION

REF: BM ELEV. 918.07
 SW BOLT AT SW CORNER OF RT 72
 AND RICHARD J BROWN BLVD

FILE NAME =	USER NAME = kangrad	DESIGNED -	REVISED -	STATE OF ILLINOIS DEPARTMENT OF TRANSPORTATION	ROADWAY PLAN IL 72 AT RICHARD BROWN BLVD			F.A. RTE.	SECTION	COUNTY	TOTAL SHEETS	SHEET NO.	
pw:\IL\084EBIDINTEG.illinois.gov\PIWIDOT\Documents\IDOT Offices\District 1\Projects\DI29715 - Kane County\Design\DI29715 - Kane County	DESIGNED -	REVISED -	REVISED -		SCALE:	SHEET	OF	SHEETS	STA.	TO	STA.	78	20
Default	PLOT SCALE =	CHECKED -	REVISED -					***COOK/KANE/DUPAGE		CONTRACT NO. 62A71			
	PLOT DATE = 3/28/2016	DATE -	REVISED -		ILLINOIS FED. AID PROJECT								

IL. ROUTE 38

WALKER DRIVE

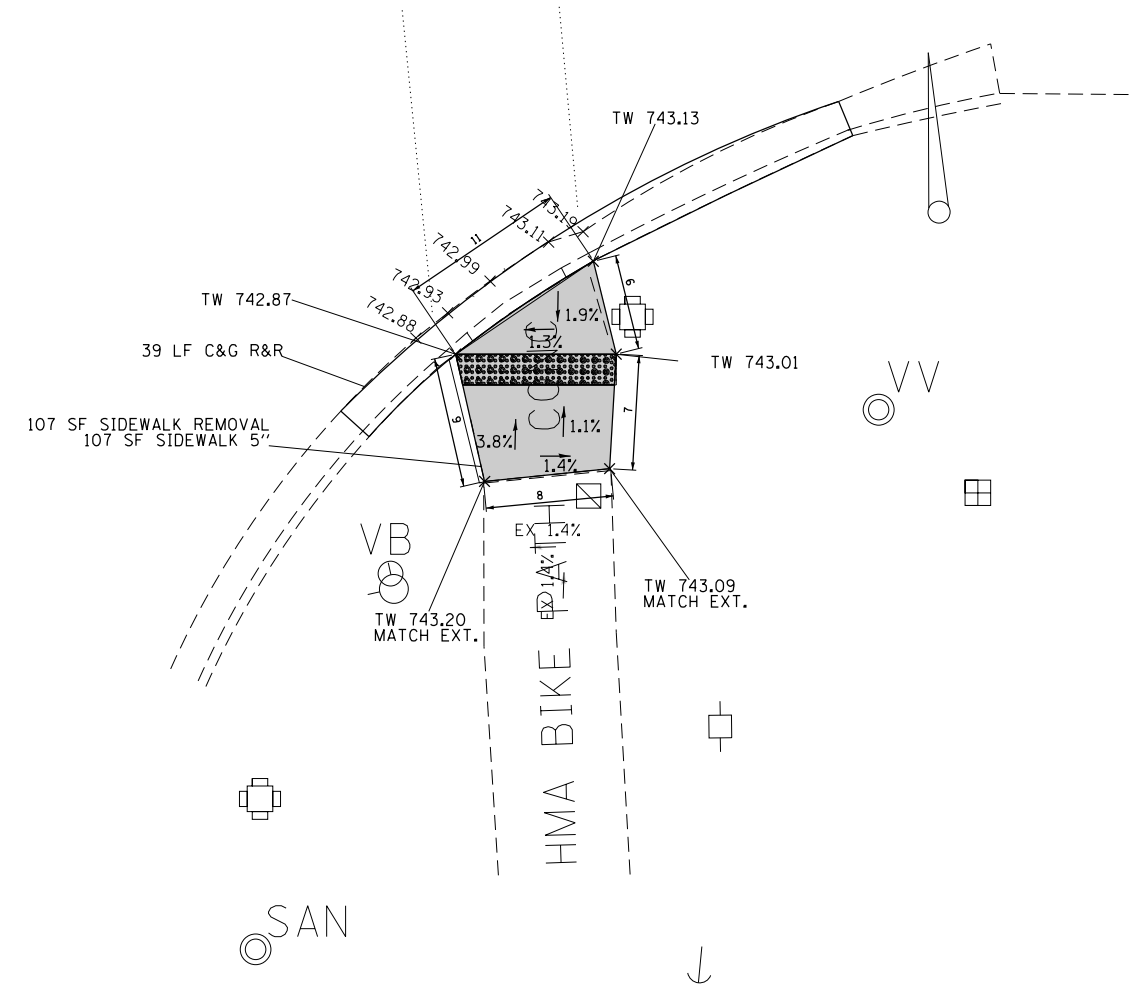
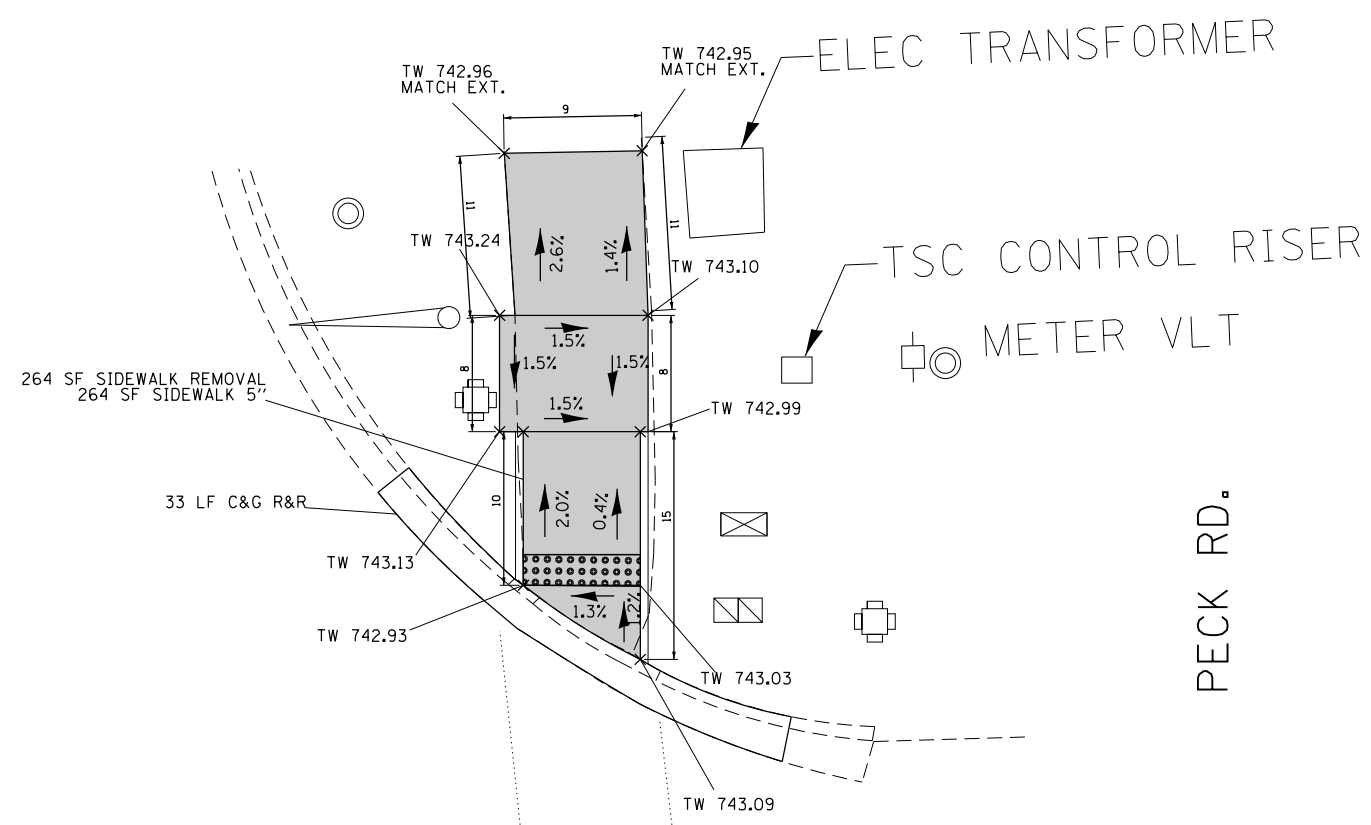


FILE NAME =	USER NAME = kangrgad	DESIGNED -	REVISED -
p:\IL\084EBIDINTEG\illinois.gov\PI\DOT\Documents\DOT Offices\District 1\Projects\DI29715 - Kane County\Design\DI29715 - Kane County		DRAWN -	REVISED -
Default	PLOT SCALE =	CHECKED -	REVISED -
	PLOT DATE = 3/28/2016	DATE -	REVISED -




STATE OF ILLINOIS
DEPARTMENT OF TRANSPORTATION

ROADWAY PLAN			
IL 38 AT WALKER DRIVE			
SCALE:	SHEET	OF SHEETS	STA. TO STA.

F.A. RTE.	SECTION	COUNTY	TOTAL SHEETS	SHEET NO.
VAR	2015-16I	...	78	21
...COOK/KANE/DUPAGE			CONTRACT NO. 62A71	
ILLINOIS FED. AID PROJECT				



LEGEND

-  DETECTABLE WARNINGS
-  SIDEWALK REMOVAL, REPLACE W/ TOP SOIL & SOD
-  CLASS D PATCH
- TW TOP OF WALK PROPOSED ELEVATION
- TC TOP OF CURB PROPOSED ELEVATION
- FL PROPOSED FLOW LINE ELEVATION
- EXISTING POINT ELEVATION

IL. ROUTE 38

IL. ROUTE 38

REF: BM ELEV. 743.86
 IN POWER POLE WITH LIGHT AT
 NE CORNER OF IL-38 AND PECK RD

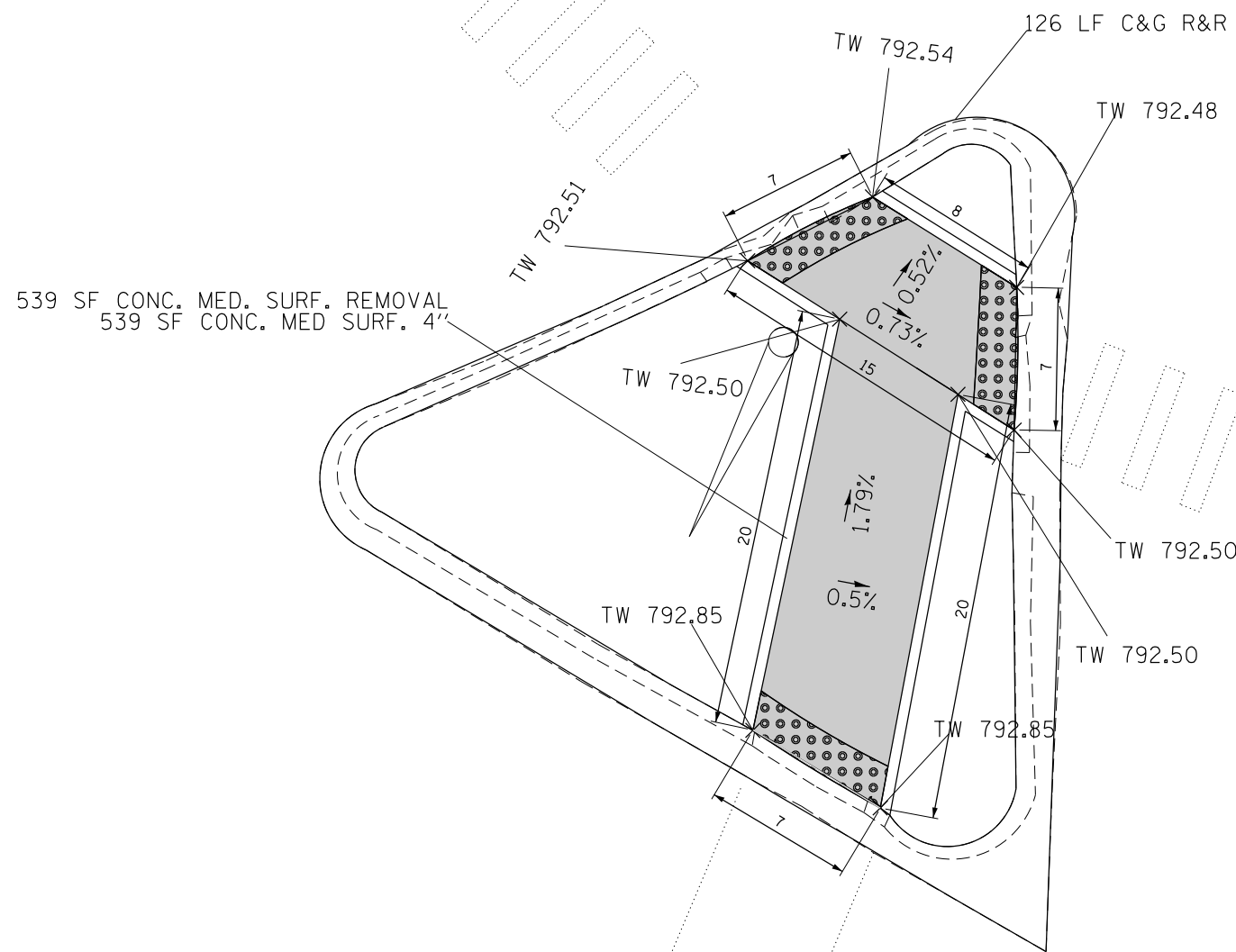
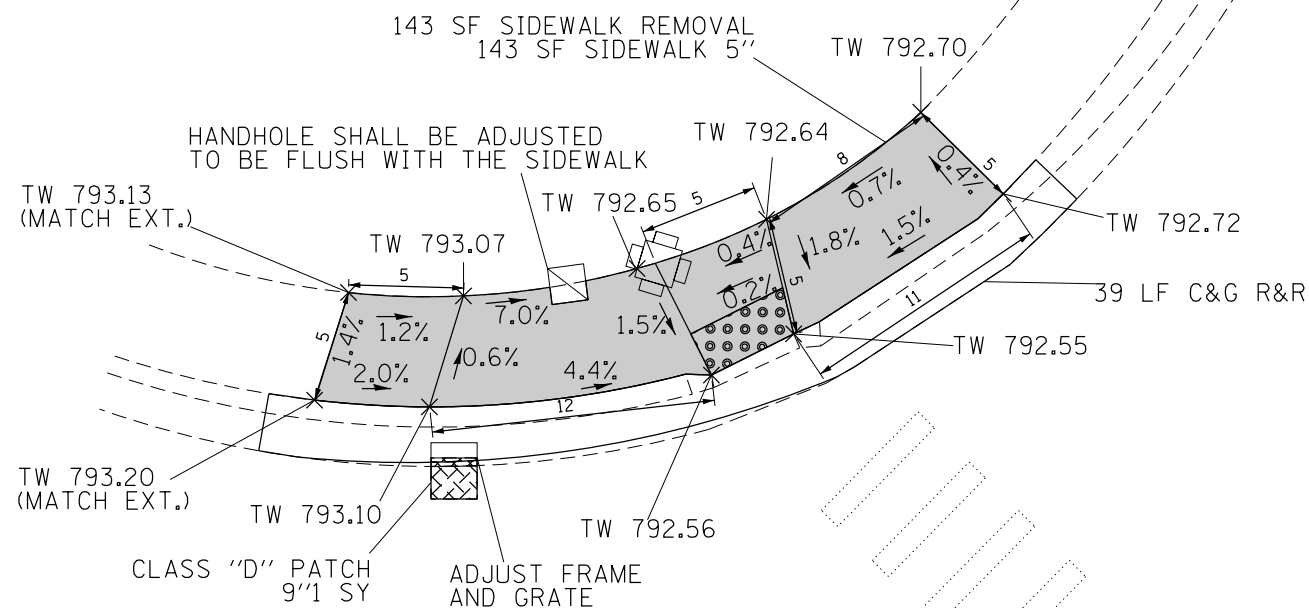
FILE NAME =	USER NAME = kangrgad	DESIGNED -	REVISED -
pw:\IL\084EBIDINTEG\illinois.gov\PIWIDOT\Documents\IDOT Offices\District 1\Projects\DI29715 - Kane County\Design\DI29715 - Kane County		DRAWN -	REVISED -
Default	PLOT SCALE =	CHECKED -	REVISED -
	PLOT DATE = 4/1/2016	DATE -	REVISED -

**STATE OF ILLINOIS
 DEPARTMENT OF TRANSPORTATION**

**ROADWAY PLAN
 IL 38 AT PECK ROAD**

SCALE: SHEET OF SHEETS STA. TO STA.




F.A. RTÉ.	SECTION	COUNTY	TOTAL SHEETS	SHEET NO.
VAR	2015-16I	***	78	22
***COOK/KANE/DUPAGE		CONTRACT NO. 62A71		
ILLINOIS FED. AID PROJECT				



RANDALL ROAD

IL. ROUTE 38

LEGEND

-  DETECTABLE WARNINGS
-  SIDEWALK REMOVAL, REPLACE W/ TOP SOIL & SOD
-  CLASS D PATCH
- TW TOP OF WALK PROPOSED ELEVATION
- TC TOP OF CURB PROPOSED ELEVATION
- FL PROPOSED FLOW LINE ELEVATION
- EXISTING POINT ELEVATION

REF: BM ELEV. 793.55
 CHIS SQUARE ON E CONC OF LPS IN NW CORNER OF IL-38 AND RANDALL RD

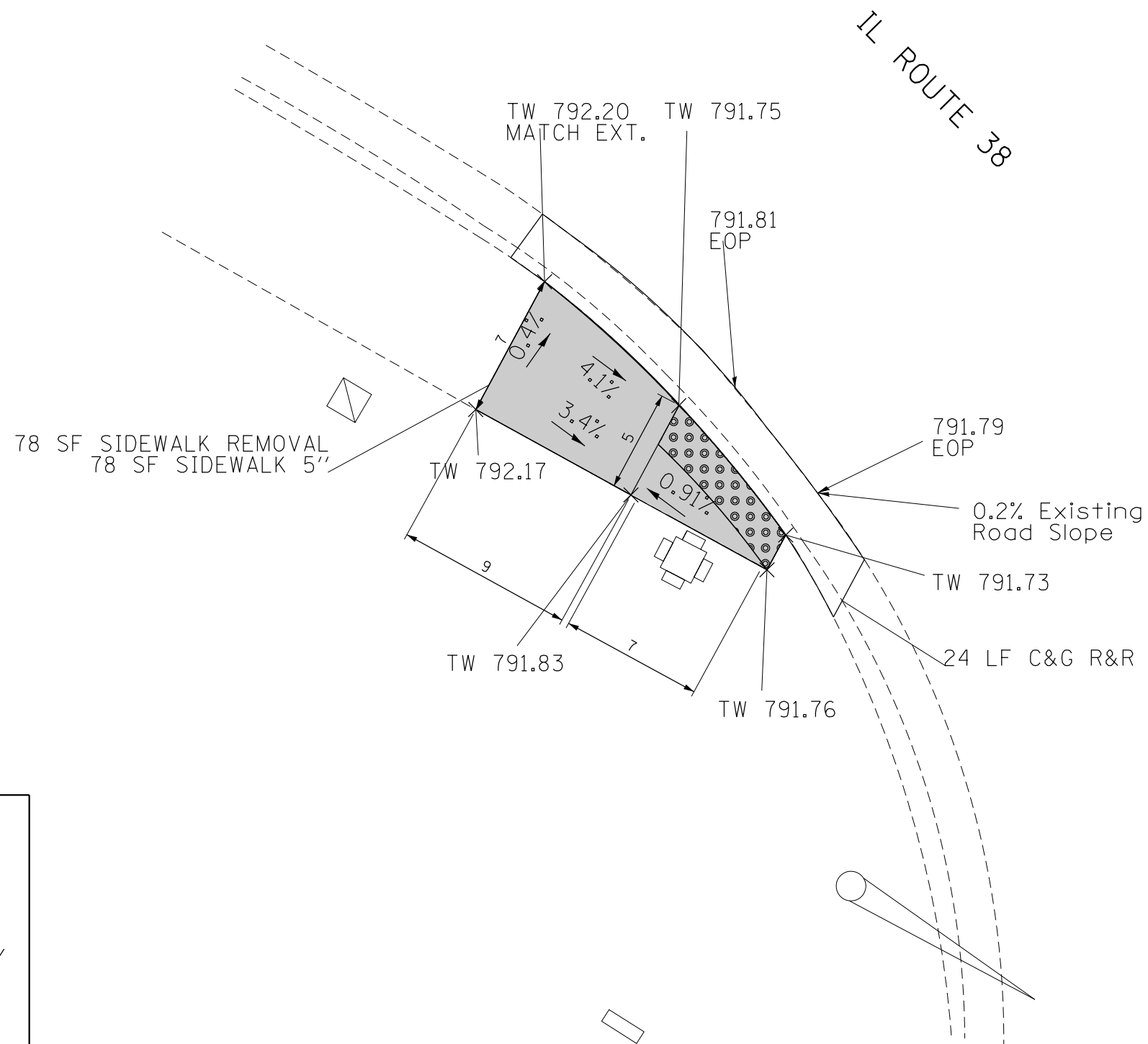
FILE NAME =	USER NAME = kangrgad	DESIGNED -	REVISED -
pw:\IL\084EBIDINTEG\illinois.gov\PWIDOT\Documents\DOT Offices\District 1\Projects\DI2977\Drawings\Design\DI29715 - Kane County\REVISED -			
Default	PLOT DATE = 3/28/2016	CHECKED -	REVISED -
		DATE -	REVISED -

**STATE OF ILLINOIS
 DEPARTMENT OF TRANSPORTATION**

**ROADWAY PLAN
 IL 38 AT RANDALL ROAD**

SCALE: SHEET OF SHEETS STA. TO STA.

F.A. RTE.	SECTION	COUNTY	TOTAL SHEETS	SHEET NO.
VAR.	2015-16I	***	78	23
***COOK/KANE/DUPAGE		CONTRACT NO. 62A71		
ILLINOIS FED. AID PROJECT				



ST CHARLES MALL ENTRANCE

LEGEND



DETECTABLE WARNINGS



SIDEWALK REMOVAL, REPLACE W/
TOP SOIL & SOD



CLASS D PATCH

TW TOP OF WALK
PROPOSED ELEVATION

TC TOP OF CURB
PROPOSED ELEVATION

FL PROPOSED FLOW LINE ELEVATION
EXISTING POINT ELEVATION

REF: BM ELEV. 792.61
SE FLANGE BOLT AT THE SE CORNER OF
IL 38 AND ENTRANCE TO SALVATION ARMY

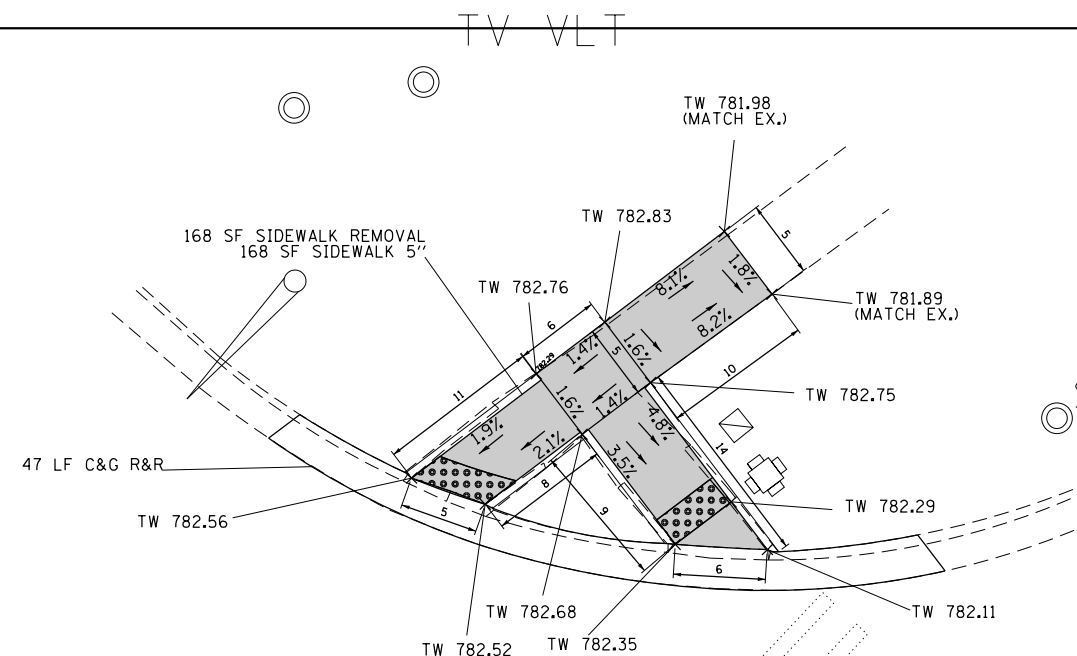
FILE NAME =	USER NAME = kangrgad	DESIGNED -	REVISED -
p:\IL084EBIDINTEG\illinois.gov\PWIDOT\Documents\DOT Offices\District 1\Projects\DI29715 - Kane County\Design\DI29715 - Kane County		DRAWN -	REVISED -
Default	PLOT SCALE =	CHECKED -	REVISED -
	PLOT DATE = 3/28/2016	DATE -	REVISED -

STATE OF ILLINOIS
DEPARTMENT OF TRANSPORTATION

ROADWAY PLAN
IL 38 AT ST CHARLES MALL

SCALE: SHEET OF SHEETS STA. TO STA.

F.A. RTÉ.	SECTION	COUNTY	TOTAL SHEETS	SHEET NO.
VAR	2015-16I	***	78	27
***COOK/KANE/DUPAGE			CONTRACT NO. 62A71	
ILLINOIS FED. AID PROJECT				

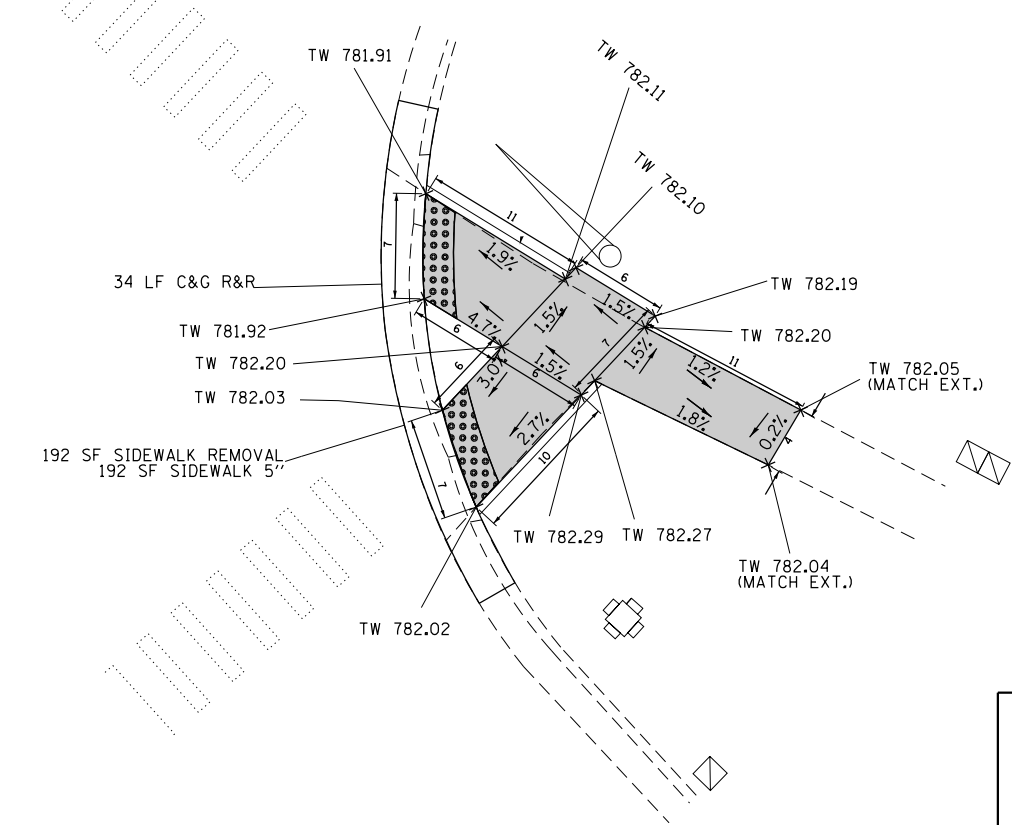


SAN

14TH STREET






IL. ROUTE 38



REF: BM ELEV. 782.64
 NW FLANGE BOLT AT THE SE CORNER OF
 IL 38 AND BRICHER RD

LEGEND

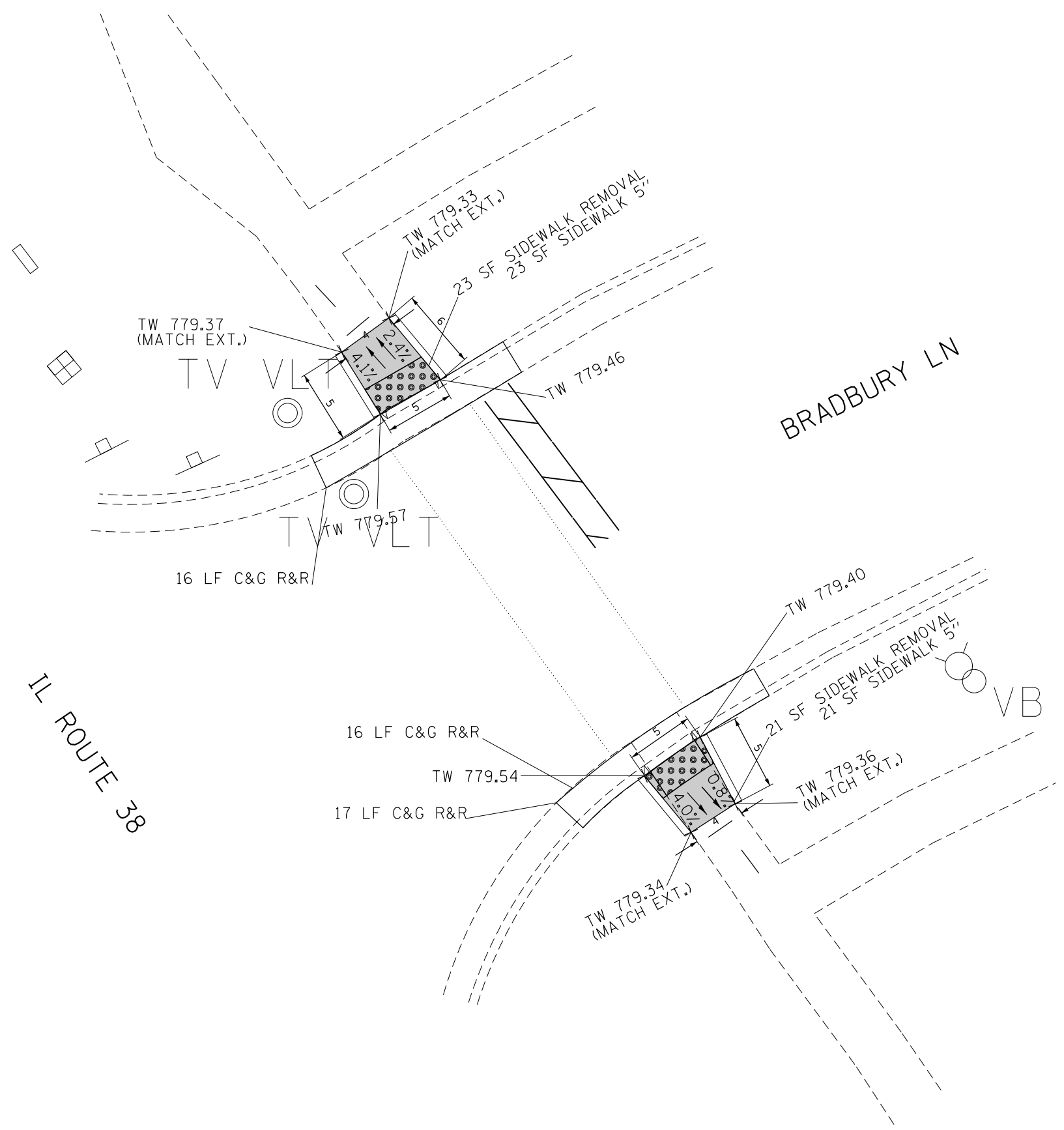
-  DETECTABLE WARNINGS
-  SIDEWALK REMOVAL, REPLACE W/ TOP SOIL & SOD
-  CLASS D PATCH
- TW TOP OF WALK PROPOSED ELEVATION
- TC TOP OF CURB PROPOSED ELEVATION
- FL PROPOSED FLOW LINE ELEVATION
- EXISTING POINT ELEVATION

FILE NAME =	USER NAME = kangrgad	DESIGNED -	REVISED -
pw:\IL084EBIDINTEG.illinois.gov\PIWIDOT\Documents\IDOT Offices\District 1\Projects\DI29715 - Kane County\Design\DI29715 - Kane County		DRAWN -	REVISED -
Default	PLOT SCALE =	CHECKED -	REVISED -
	PLOT DATE = 3/28/2016	DATE -	REVISED -




**STATE OF ILLINOIS
 DEPARTMENT OF TRANSPORTATION**

**ROADWAY PLAN
 IL 38 AT 14TH ST (BRICHER RD/14TH ST)**
 SCALE: SHEET OF SHEETS STA. TO STA.

F.A. RTE.	SECTION	COUNTY	TOTAL SHEETS	SHEET NO.
VAR	2015-16I	***	78	29
***COOK/KANE/DUPAGE		CONTRACT NO. 62A71		
ILLINOIS FED. AID PROJECT				

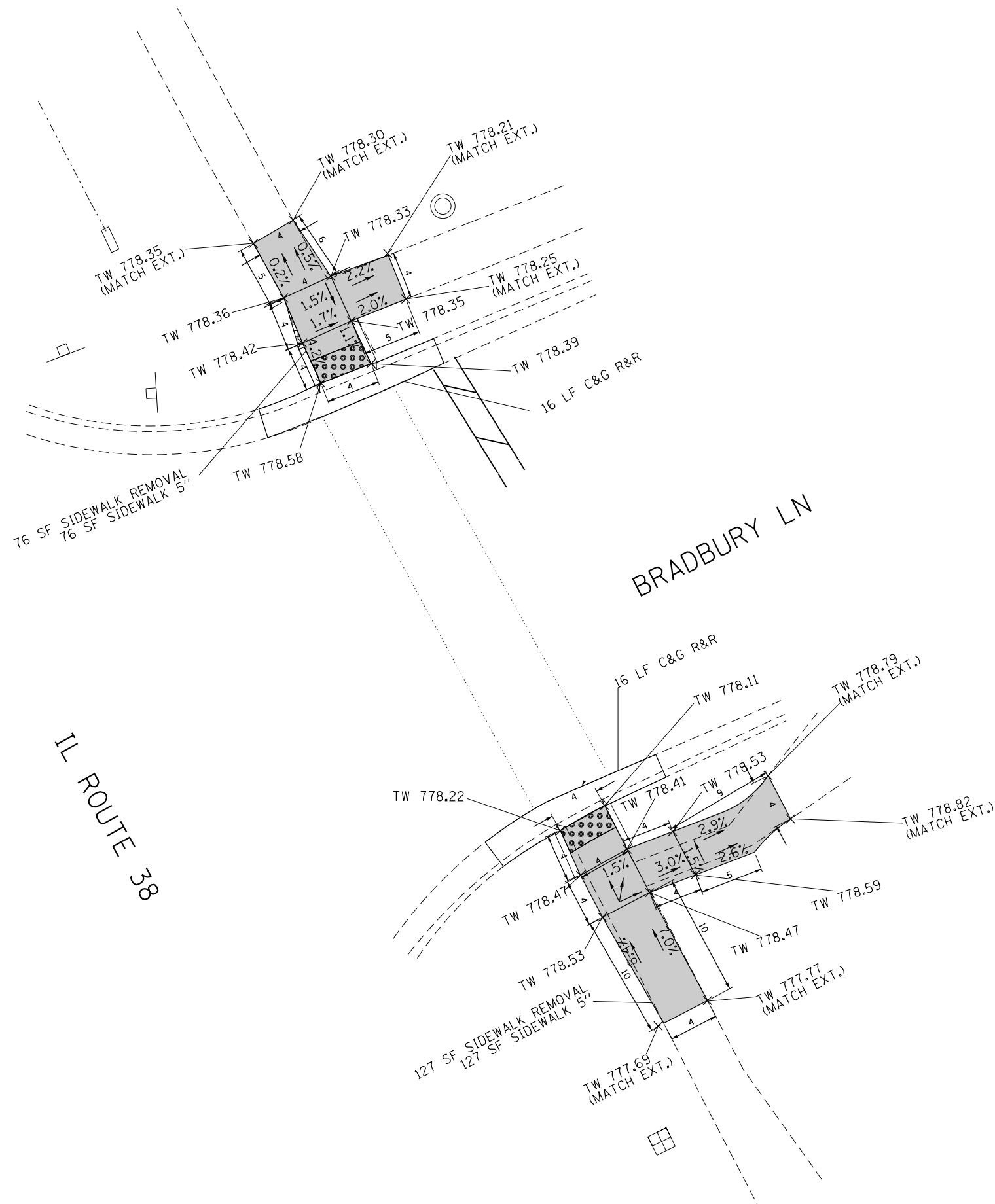
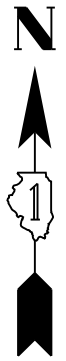


LEGEND




-  DETECTABLE WARNINGS
-  SIDEWALK REMOVAL, REPLACE W/
TOP SOIL & SOD
-  CLASS D PATCH
- TW TOP OF WALK
PROPOSED ELEVATION
- TC TOP OF CURB
PROPOSED ELEVATION
- FL PROPOSED FLOW LINE ELEVATION
- EXISTING POINT ELEVATION

REF: BM ELEV. 779.07
SE FLANGE BOLT ON THE SOUTH SIDE
OF IL 38 AT BRADBURY LN

FILE NAME =	USER NAME = kangrgad	DESIGNED -	REVISED -	STATE OF ILLINOIS DEPARTMENT OF TRANSPORTATION	ROADWAY PLAN IL 38 AT W BRADBURY LN			F.A. RTE.	SECTION	COUNTY	TOTAL SHEETS	SHEET NO.				
pw:\IL084EBIDINTEG.illinois.gov\PIWIDOT\Documents\IDOT Offices\District 1\Projects\DI2977\Drawings\Design\DI29715 - Kane County\REVISED		DRAWN -	REVISED -		SCALE:	SHEET	OF	SHEETS	STA.	TO	STA.	VAR.	2015-16I	***	78	31
Default	PLOT DATE = 3/28/2016	CHECKED -	REVISED -		DATE -	REVISED -	***COOK/KANE/DUPAGE			CONTRACT NO. 62A71			ILLINOIS FED. AID PROJECT			



LEGEND

-  DETECTABLE WARNINGS
-  SIDEWALK REMOVAL, REPLACE W/
TOP SOIL & SOD
-  CLASS D PATCH
- TW TOP OF WALK
PROPOSED ELEVATION
- TC TOP OF CURB
PROPOSED ELEVATION
- FL PROPOSED FLOW LINE ELEVATION
- EXISTING POINT ELEVATION

REF: BM ELEV. 779.07
SE FLANGE BOLT ON THE SOUTH SIDE
OF IL 38 AT BRADBURY LN

FILE NAME =	USER NAME = kangrgad	DESIGNED -	REVISED -
p:\IL\084EBIDINTEG\illinois.gov\PWIDOT\Documents\DOT Offices\District 1\Projects\DI2977\Drawings\Design\DI29715 - Kane County		DRAWN -	REVISED -
Default	PLOT SCALE =	CHECKED -	REVISED -
	PLOT DATE = 3/28/2016	DATE -	REVISED -

**STATE OF ILLINOIS
DEPARTMENT OF TRANSPORTATION**

**ROADWAY PLAN
IL 38 AT E BRADBURY LN**

SCALE: SHEET OF SHEETS STA. TO STA.

F.A. R.T.E.	SECTION	COUNTY	TOTAL SHEETS	SHEET NO.
VAR	2015-161	***	78	32
***COOK/KANE/DUPAGE		CONTRACT NO.	62A71	
ILLINOIS FED. AID PROJECT				

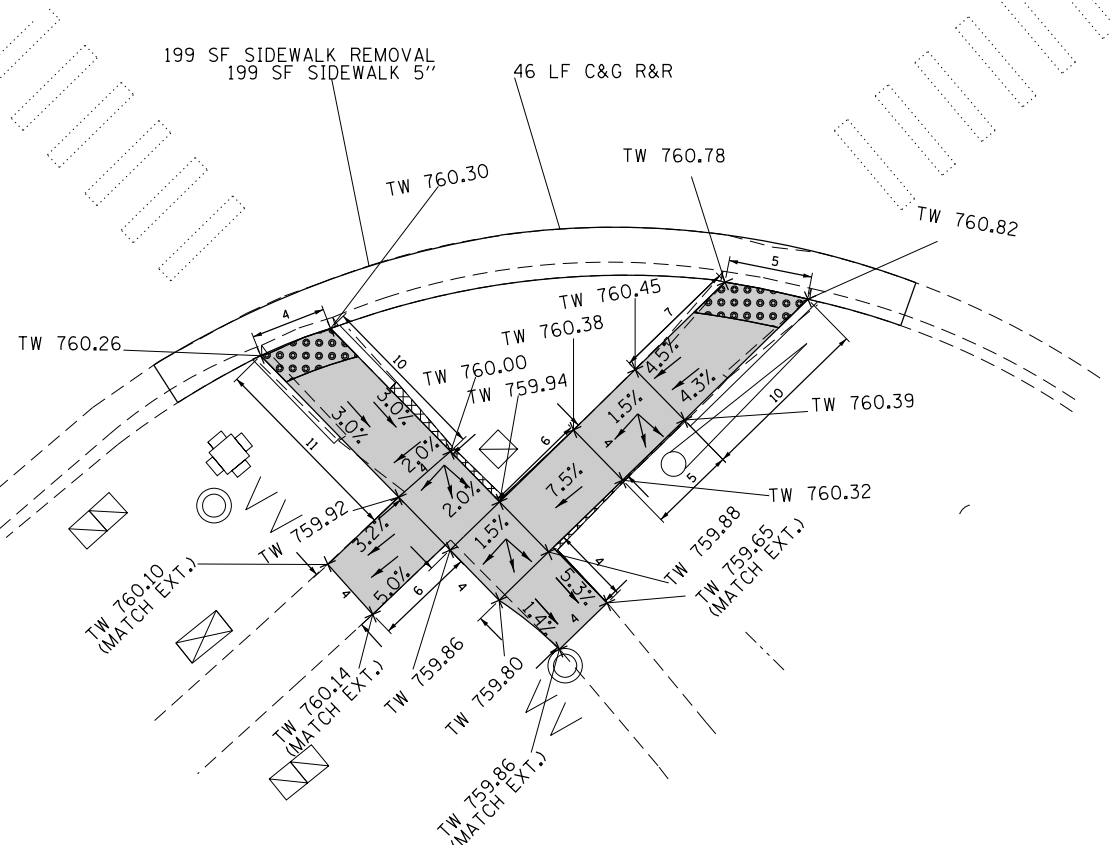


IL. ROUTE 38




WILLIAMSBURG AVE.

199 SF SIDEWALK REMOVAL
199 SF SIDEWALK 5"

46 LF C&G R&R



LEGEND

-  DETECTABLE WARNINGS
-  SIDEWALK REMOVAL, REPLACE W/
TOP SOIL & SOD
-  CLASS D PATCH
- TW TOP OF WALK
PROPOSED ELEVATION
- TC TOP OF CURB
PROPOSED ELEVATION
- FL PROPOSED FLOW LINE ELEVATION
- EXISTING POINT ELEVATION

REF: BM ELEV. 762.20
SE FLANGE BOLT AT SE CORNER
OF IL 38 AND WILLIAMSBURG AVE

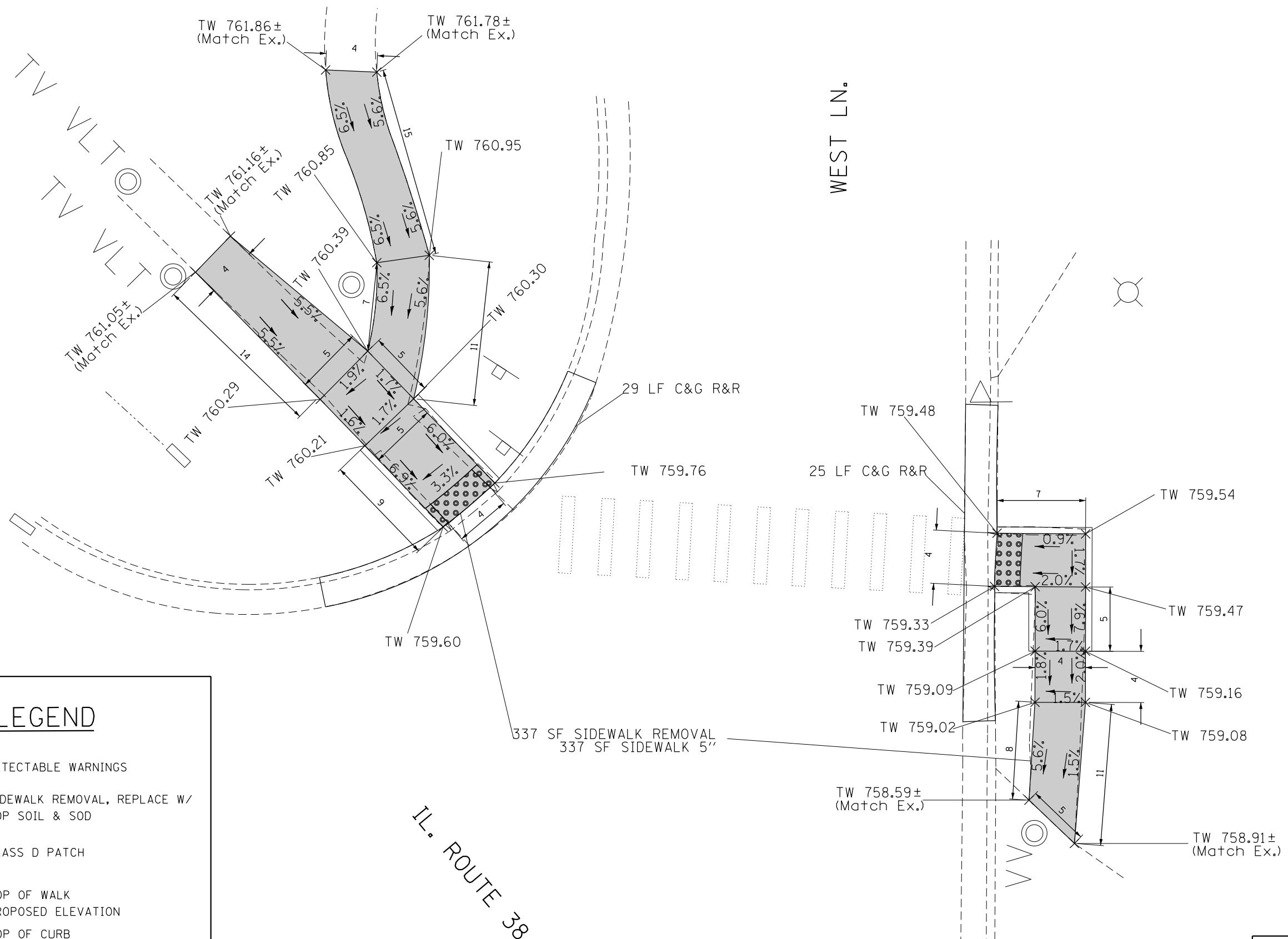
FILE NAME =	USER NAME = kangrgad	DESIGNED -	REVISED -
pw:\IL\084EBIDINTEG\Illinois.gov\PWIDOT\Documents\DOT Offices\District 1\Projects\DI29715 - Kane County\Design\DI29715 - Kane County		DRAWN -	REVISED -
Default	PLOT DATE = 3/28/2016	CHECKED -	REVISED -
		DATE -	REVISED -

**STATE OF ILLINOIS
DEPARTMENT OF TRANSPORTATION**




**ROADWAY PLAN
IL 38 AT WILLIAMSBURG AVE**

SCALE: SHEET OF SHEETS STA. TO STA.

F.A. RTE.	SECTION	COUNTY	TOTAL SHEETS	SHEET NO.
VAR	2015-16I	...	78	33
...COOK/KANE/DUPAGE		CONTRACT NO.	62A71	
ILLINOIS FED. AID PROJECT				



LEGEND

-  DETECTABLE WARNINGS
-  SIDEWALK REMOVAL, REPLACE W/ TOP SOIL & SOD
-  CLASS D PATCH
- TW TOP OF WALK PROPOSED ELEVATION
- TC TOP OF CURB PROPOSED ELEVATION
- FL PROPOSED FLOW LINE ELEVATION
- EXISTING POINT ELEVATION

REF: BM ELEV. 755.82
 NW BONNET BOLT AT SE CORNER
 OF IL 38 AT WEST DR

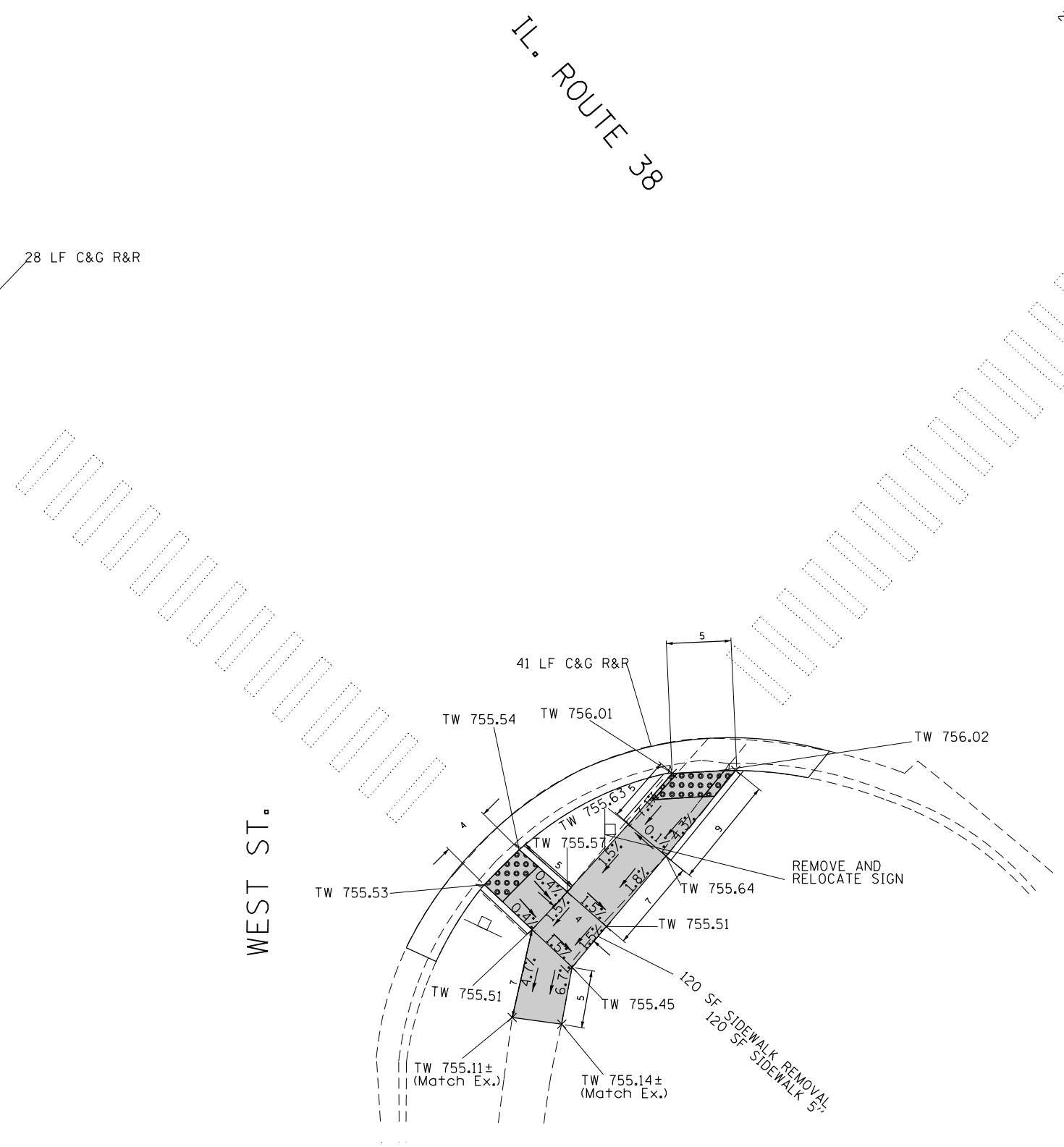
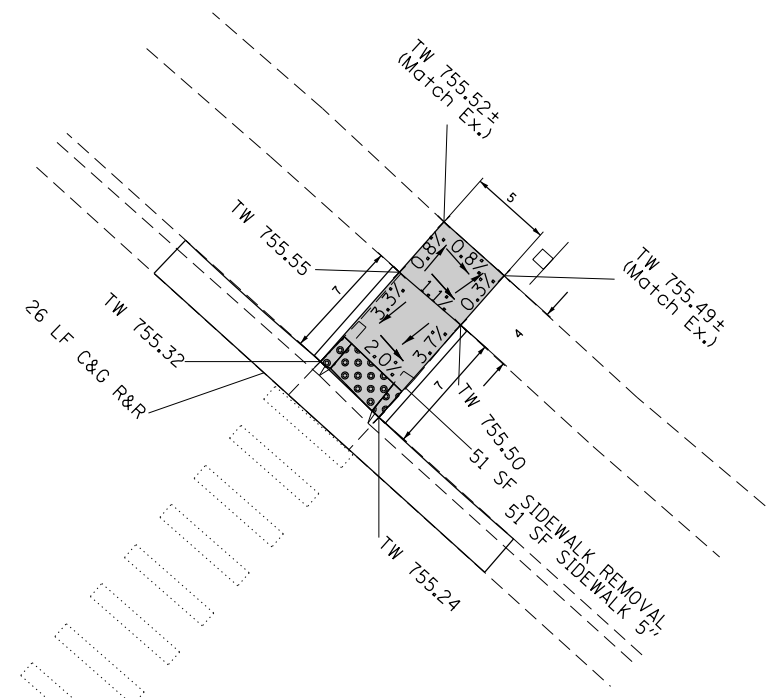
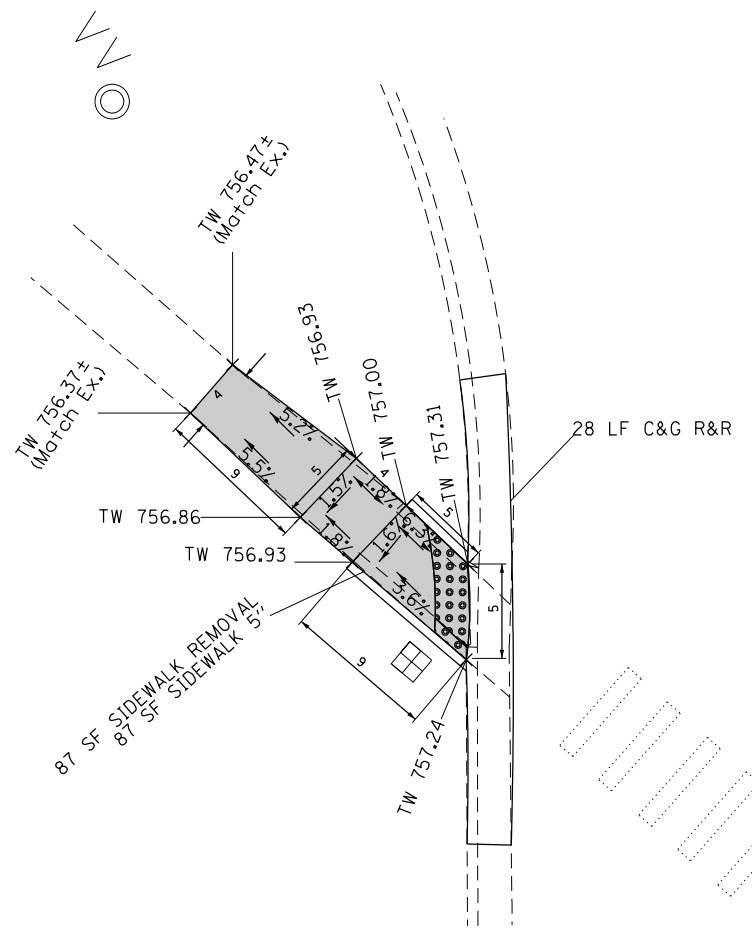
FILE NAME =	USER NAME = kangrad	DESIGNED -	REVISED -
pw:\IL\084EBIDINTEG\illinois.gov\PIWIDOT\Documents\IDOT Offices\District 1\Projects\DI2977\Drawings\Design\DI29715 - Kane County\REVISED -			
Default	PLOT SCALE =	CHECKED -	REVISED -
	PLOT DATE = 3/28/2016	DATE -	REVISED -

STATE OF ILLINOIS
DEPARTMENT OF TRANSPORTATION




ROADWAY PLAN
IL 38 AT WEST LN

SCALE: SHEET OF SHEETS STA. TO STA.

F.A. RTE.	SECTION	COUNTY	TOTAL SHEETS	SHEET NO.
VAR.	2015-16I	...	78	34
...COOK/KANE/DUPAGE		CONTRACT NO.	62A71	
ILLINOIS FED. AID PROJECT				



LEGEND

-  DETECTABLE WARNINGS
-  SIDEWALK REMOVAL, REPLACE W/ TOP SOIL & SOD
-  CLASS D PATCH
- TW TOP OF WALK PROPOSED ELEVATION
- TC TOP OF CURB PROPOSED ELEVATION
- FL PROPOSED FLOW LINE ELEVATION
- EXISTING POINT ELEVATION

REF: BM ELEV. 755.82
 NW BONNET BOLT AT SE CORNER
 OF IL 38 AT WEST DR

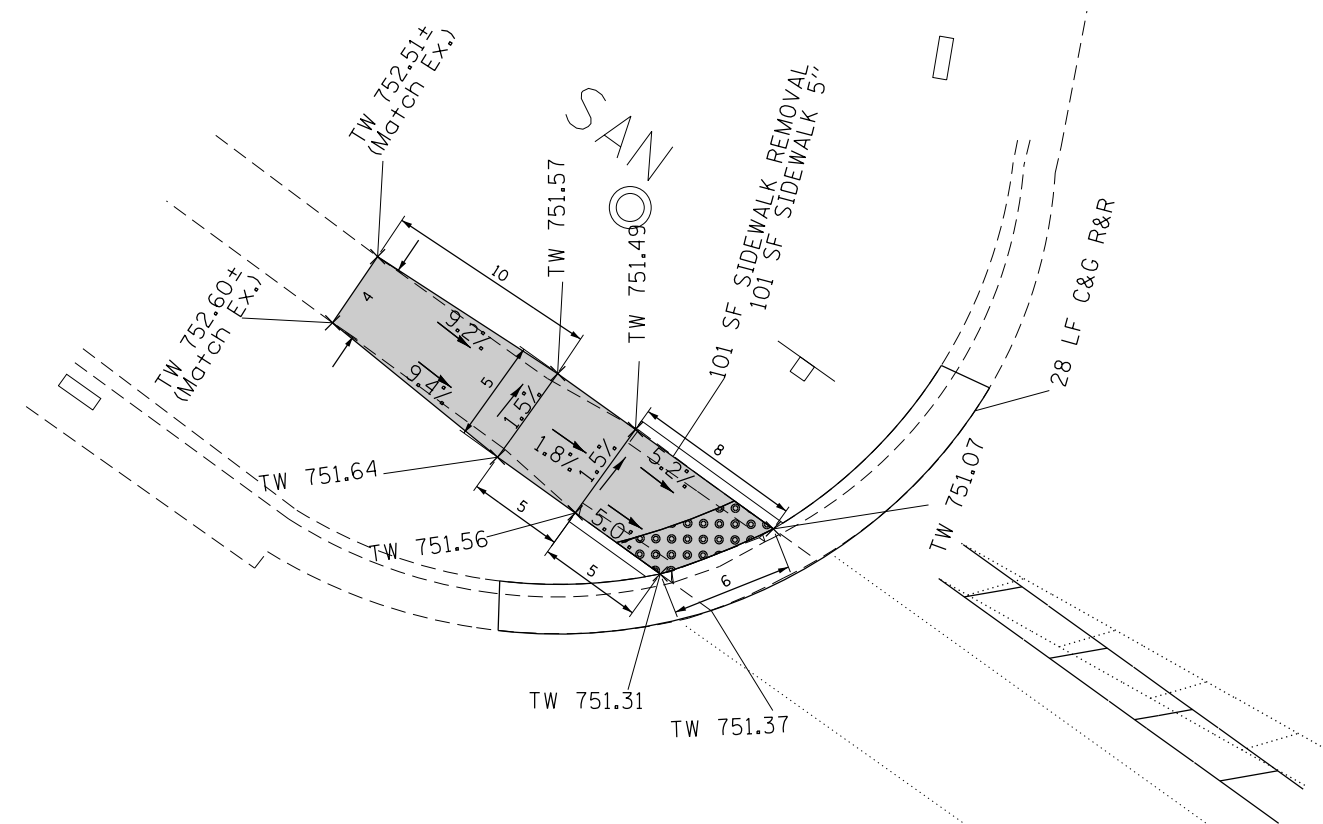
FILE NAME =	USER NAME = kangrgad	DESIGNED -	REVISED -
p:\IL\084EBIDINTEG\illinois.gov\PIWIDOT\Documents\DOT Offices\District 1\Projects\DI29715 - Kane County\Design\DI29715 - Kane County		DRAWN -	REVISED -
Default	PLOT SCALE =	CHECKED -	REVISED -
	PLOT DATE = 3/28/2016	DATE -	REVISED -

**STATE OF ILLINOIS
 DEPARTMENT OF TRANSPORTATION**

**ROADWAY PLAN
 IL 38 AT WEST ST**

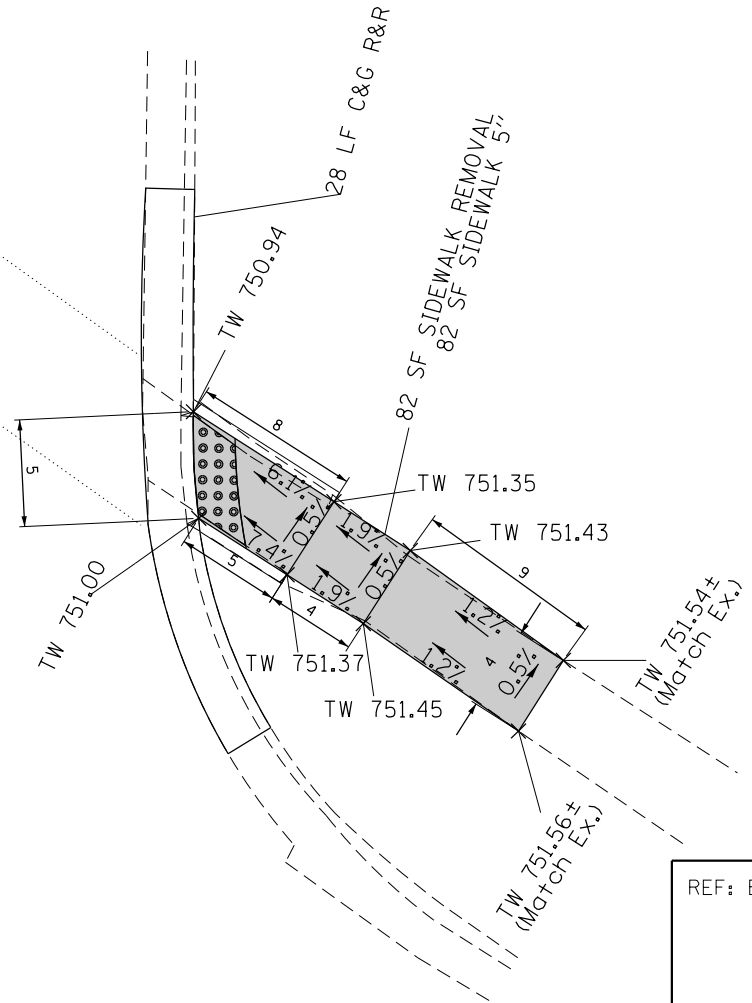
SCALE: SHEET OF SHEETS STA. TO STA.

F.A. RTE.	SECTION	COUNTY	TOTAL SHEETS	SHEET NO.
VAR	2015-16I	...	78	35
...COOK/KANE/DUPAGE		CONTRACT NO.	62A71	
ILLINOIS FED. AID PROJECT				






WILLOW LN.

IL. ROUTE 38



REF: BM ELEV.

LEGEND

-  DETECTABLE WARNINGS
-  SIDEWALK REMOVAL, REPLACE W/ TOP SOIL & SOD
-  CLASS D PATCH
- TW TOP OF WALK PROPOSED ELEVATION
- TC TOP OF CURB PROPOSED ELEVATION
- FL PROPOSED FLOW LINE ELEVATION
- EXISTING POINT ELEVATION

FILE NAME =	USER NAME = kangrgad	DESIGNED -	REVISED -
p:\IL\084EBIDINTEG\Illinois.gov\PWIDOT\Documents\DOT Offices\District 1\Projects\DI29715 - Kane County\Design\DI29715 - Kane County		DRAWN -	REVISED -
Default	PLOT DATE = 3/28/2016	CHECKED -	REVISED -
		DATE -	REVISED -

**STATE OF ILLINOIS
DEPARTMENT OF TRANSPORTATION**

**ROADWAY PLAN
IL 38 AT WILLOW LN**

SCALE: SHEET OF ROADWAY PLAN IL 38 AT WILLOW LN TO STA.

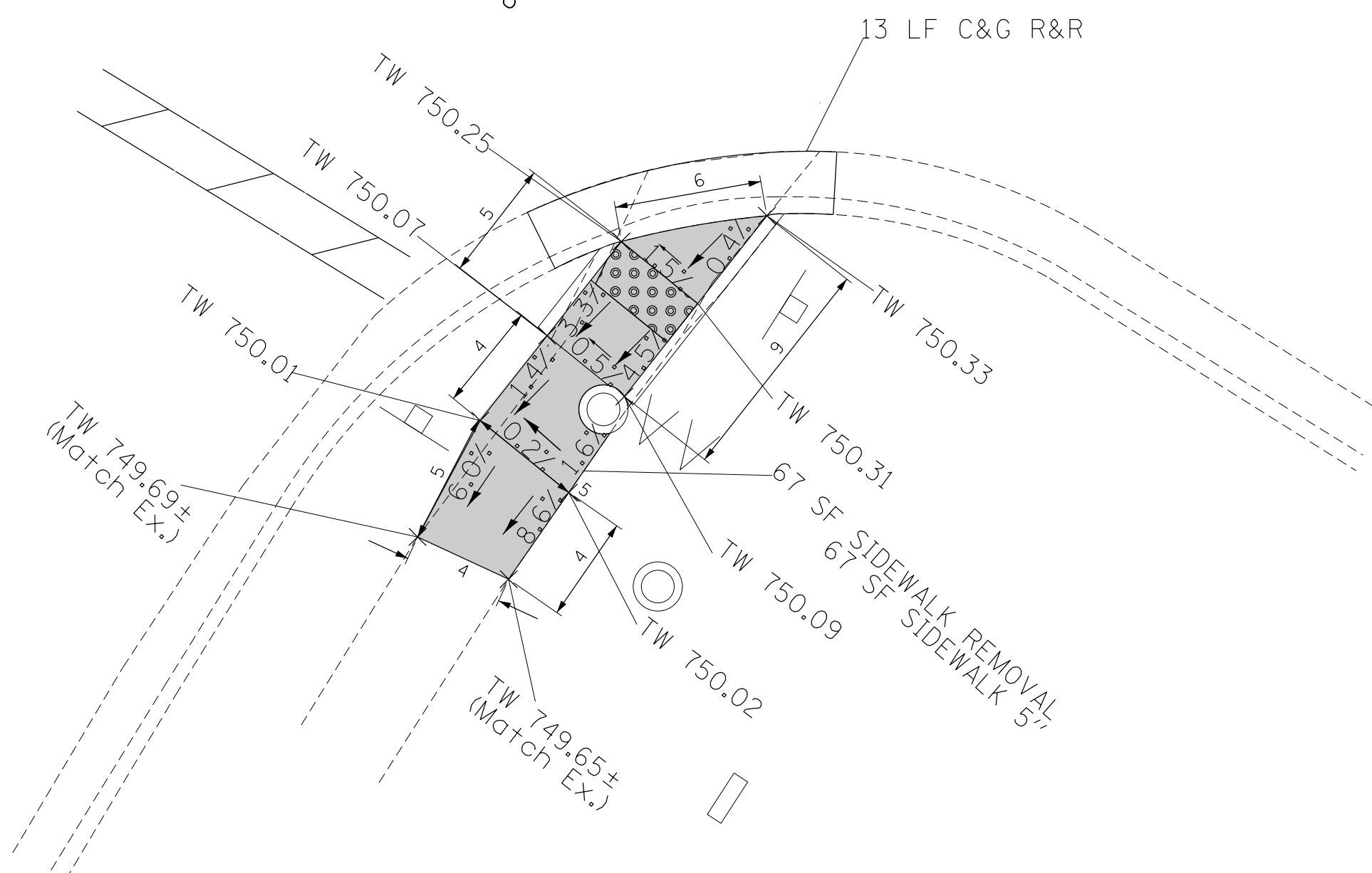
F.A. RTE.	SECTION	COUNTY	TOTAL SHEETS	SHEET NO.
VAR	2015-16I	...	78	36
...COOK/KANE/DUPAGE		CONTRACT NO.	62A71	
ILLINOIS FED. AID PROJECT				



SYRIL DR.

IL ROUTE 38

13 LF C&G R&R



LEGEND



DETECTABLE WARNINGS



SIDEWALK REMOVAL, REPLACE W/
TOP SOIL & SOD



CLASS D PATCH

TW TOP OF WALK
PROPOSED ELEVATION

TC TOP OF CURB
PROPOSED ELEVATION

FL PROPOSED FLOW LINE ELEVATION
EXISTING POINT ELEVATION

REF: BM ELEV. 750.79
NW FLANGE BOLT AT SW CORNER
OF IL 38 AND SYRIL DR

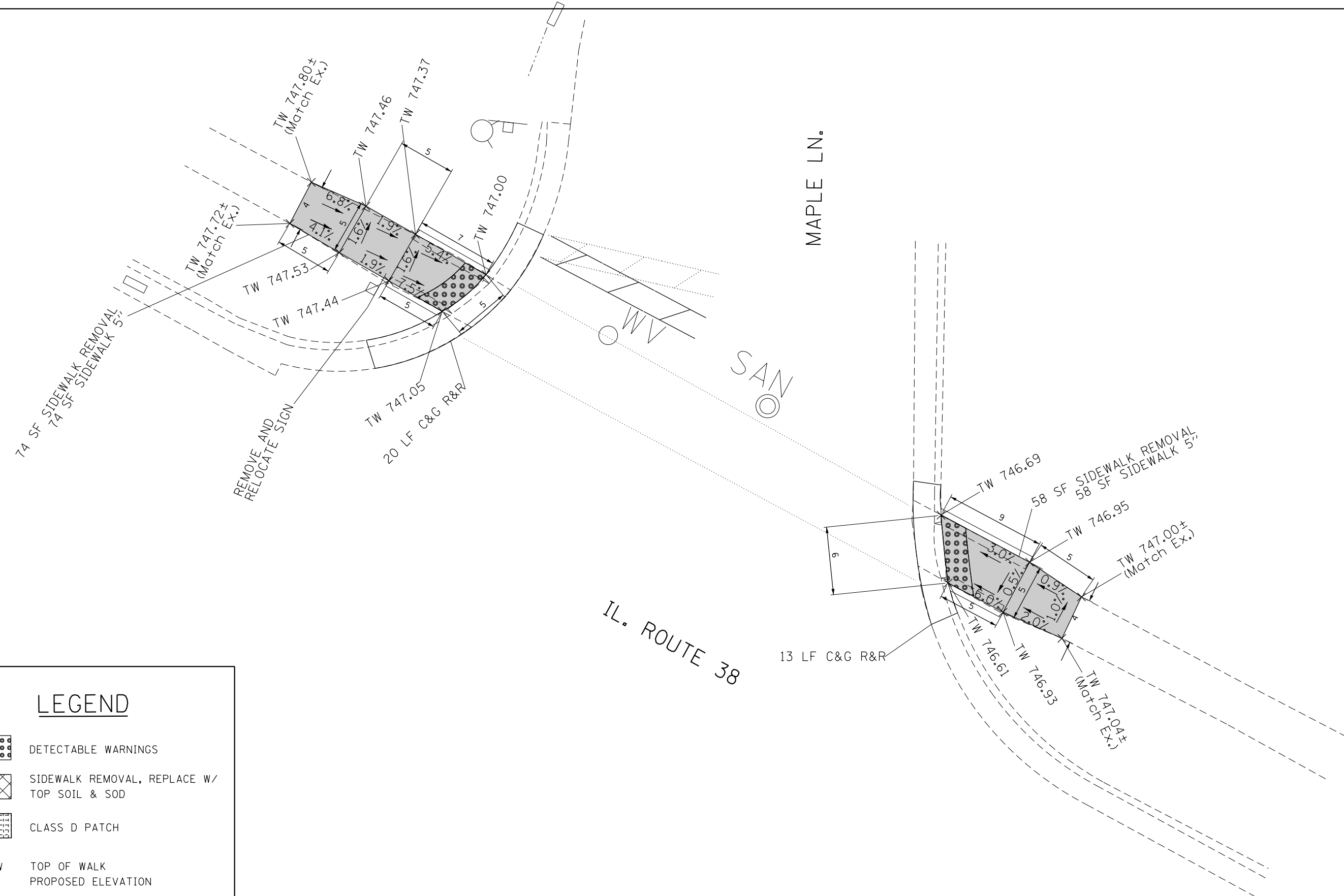
FILE NAME =	USER NAME = kangrad	DESIGNED -	REVISED -
p:\IL\084EBIDINTEG\illinois.gov\PIWIDOT\Documents\IDOT Offices\District 1\Projects\DI29715 - Kane County\Design\DI29715 - Kane County		DRAWN -	REVISED -
Default	PLOT SCALE =	CHECKED -	REVISED -
	PLOT DATE = 3/28/2016	DATE -	REVISED -

**STATE OF ILLINOIS
DEPARTMENT OF TRANSPORTATION**




**ROADWAY PLAN
IL 38 AT SYRIL DR**

SCALE: SHEET OF SHEETS STA. TO STA.

F.A. RTÉ.	SECTION	COUNTY	TOTAL SHEETS	SHEET NO.
VAR	2015-16I	...	78	37
...COOK/KANE/DUPAGE			CONTRACT NO. 62A71	
ILLINOIS FED. AID PROJECT				



LEGEND

-  DETECTABLE WARNINGS
-  SIDEWALK REMOVAL, REPLACE W/ TOP SOIL & SOD
-  CLASS D PATCH
- TW TOP OF WALK PROPOSED ELEVATION
- TC TOP OF CURB PROPOSED ELEVATION
- FL PROPOSED FLOW LINE ELEVATION
- EXISTING POINT ELEVATION

REF: BM ELEV. 748.91
 NW BONNET BOLT AT NW CORNER OF
 IL 38 AND MAPLE LN

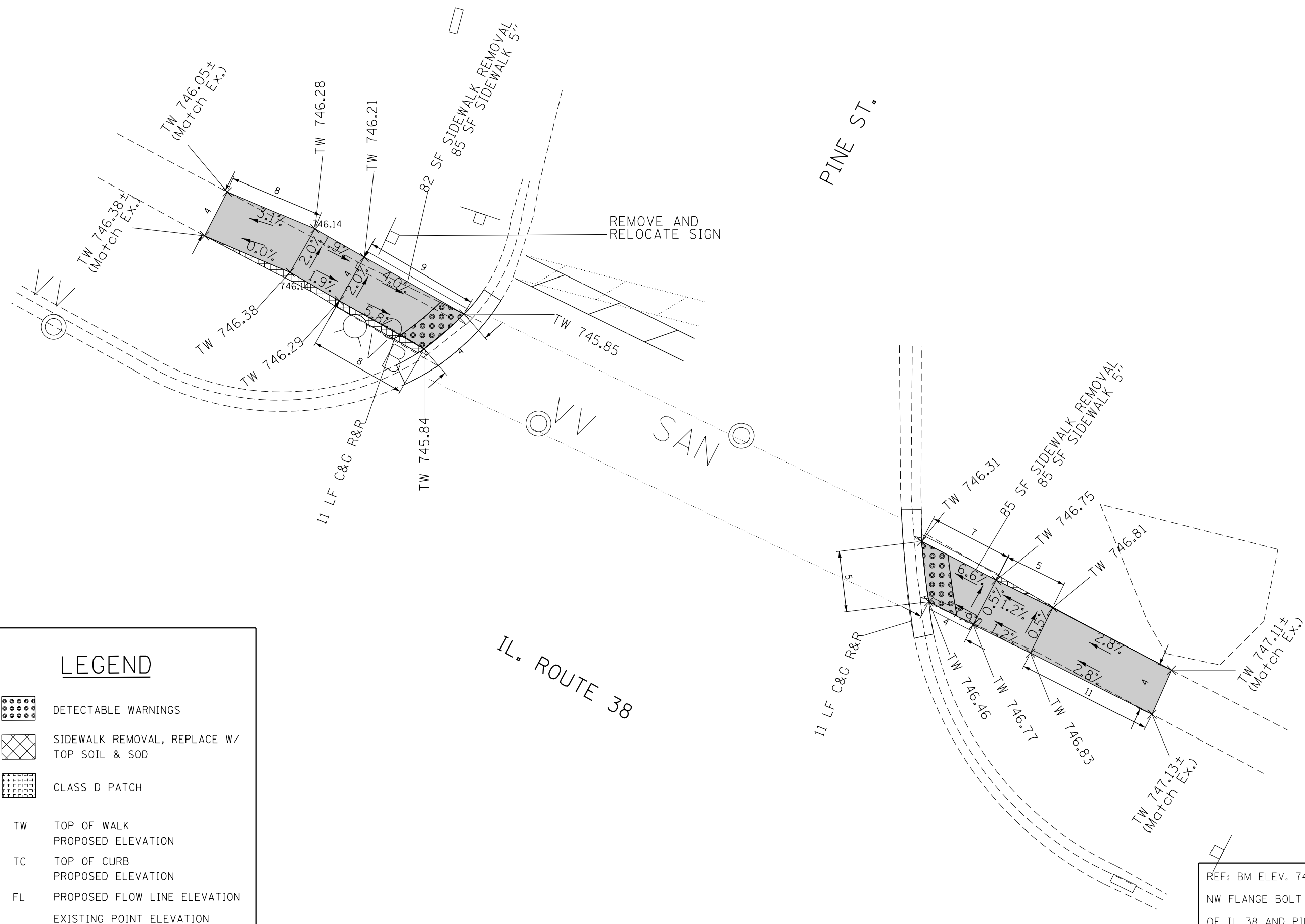
FILE NAME =	USER NAME = kangrgad	DESIGNED -	REVISED -
p:\IL084EBIDINTEG.illinois.gov\PIWIDOT\Documents\DOT Offices\District 1\Projects\DI29715 - Kane County\PIWIDOT\Design\DI29715 - Kane County		DRAWN -	REVISED -
Default	PLOT DATE = 3/28/2016	CHECKED -	REVISED -
		DATE -	REVISED -

**STATE OF ILLINOIS
 DEPARTMENT OF TRANSPORTATION**




**ROADWAY PLAN
 IL 38 AT MAPLE LN**

SCALE: SHEET OF SHEETS STA. TO STA.

F.A. R.T.E.	SECTION	COUNTY	TOTAL SHEETS	SHEET NO.
VAR	2015-16I	COOK/KANE/DUPAGE	78	38
***COOK/KANE/DUPAGE		CONTRACT NO.	62A71	
ILLINOIS FED. AID PROJECT				



LEGEND

-  DETECTABLE WARNINGS
-  SIDEWALK REMOVAL, REPLACE W/
TOP SOIL & SOD
-  CLASS D PATCH
- TW TOP OF WALK
PROPOSED ELEVATION
- TC TOP OF CURB
PROPOSED ELEVATION
- FL PROPOSED FLOW LINE ELEVATION
EXISTING POINT ELEVATION

REF: BM ELEV. 748.15
 NW FLANGE BOLT AT NW CORNER
 OF IL 38 AND PINE ST

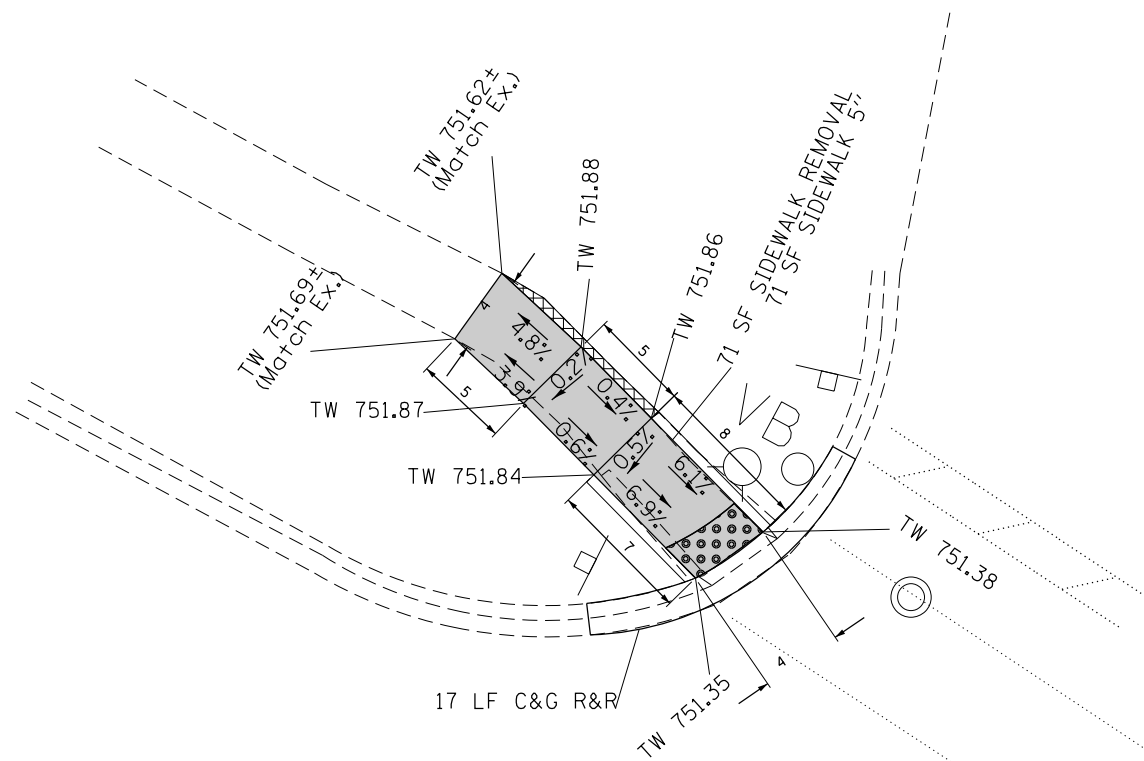
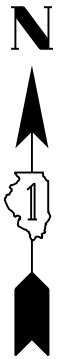
FILE NAME =	USER NAME = kangrgad	DESIGNED -	REVISED -
pw:\IL084EBIDINTEG.illinois.gov\PIDOT\Documents\IDOT Offices\District 1\Projects\DI2977\Drawings\Design\DI29715 - Kane County		DRAWN -	REVISED -
Default	PLOT SCALE =	CHECKED -	REVISED -
	PLOT DATE = 3/28/2016	DATE -	REVISED -

**STATE OF ILLINOIS
 DEPARTMENT OF TRANSPORTATION**

**ROADWAY PLAN
 IL 38 AT PINE ST**

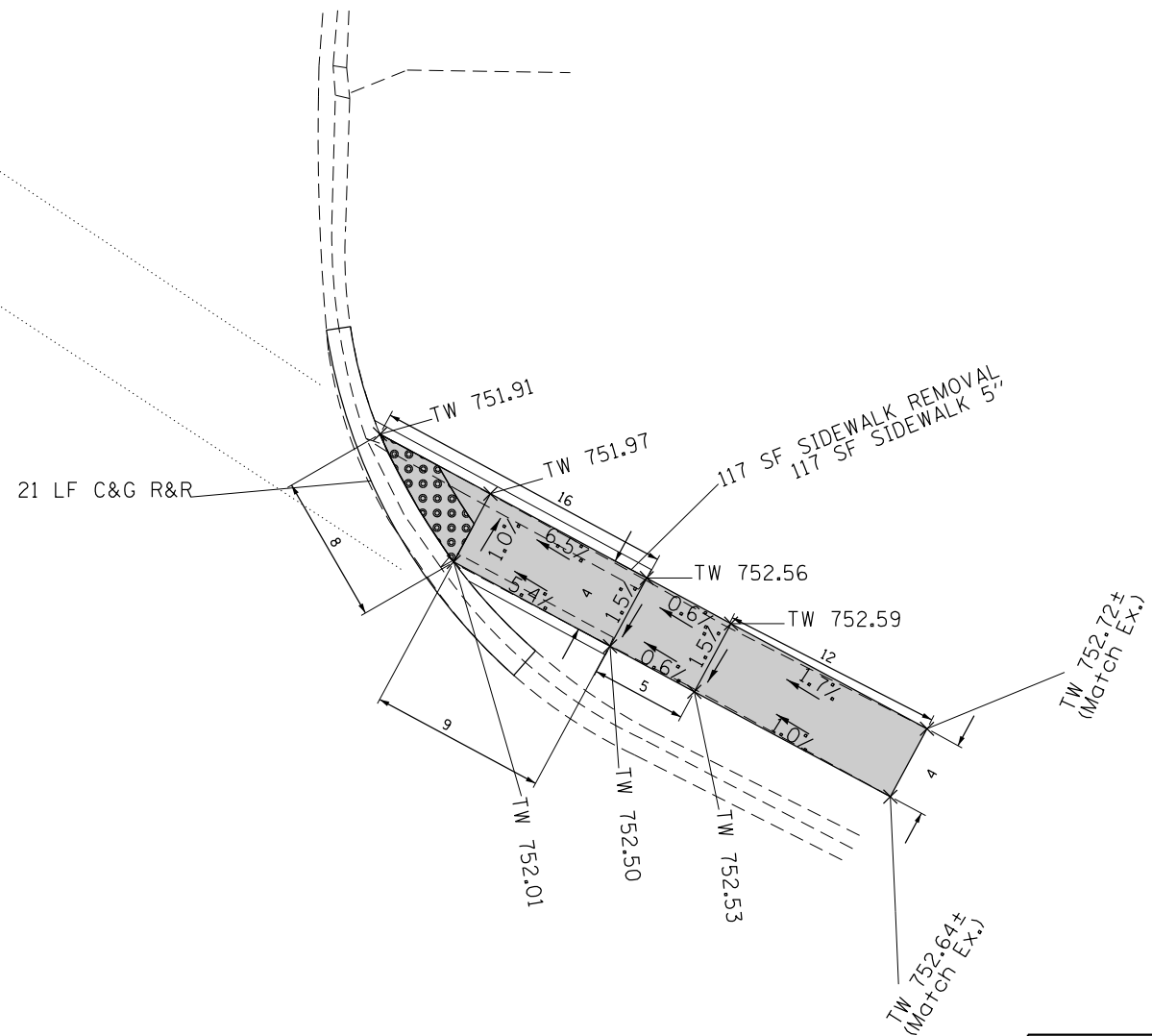
SCALE: SHEET OF SHEETS STA. TO STA.

F.A. RTÉ.	SECTION	COUNTY	TOTAL SHEETS	SHEET NO.
VAR	2015-16I	***	78	39
***COOK/KANE/DUPAGE		CONTRACT NO.	62A71	
ILLINOIS FED. AID PROJECT				






CHARLES ST.

IL. ROUTE 38



LEGEND

-  DETECTABLE WARNINGS
-  SIDEWALK REMOVAL, REPLACE W/ TOP SOIL & SOD
-  CLASS D PATCH
- TW TOP OF WALK PROPOSED ELEVATION
- TC TOP OF CURB PROPOSED ELEVATION
- FL PROPOSED FLOW LINE ELEVATION
- EXISTING POINT ELEVATION

REF: BM ELEV. 752.87
 NW GLANCE BOLT AT NW CORNER
 OF IL 38 AND CHARLES ST

FILE NAME =	USER NAME = kangrgad	DESIGNED -	REVISED -
p:\IL084EBIDINTEG\Illinois.gov\PWIDOT\Documents\DOT Offices\District 1\Projects\DI29715 - Kane County\Design\DI29715 - Kane County		DRAWN -	REVISED -
Default	PLOT SCALE =	CHECKED -	REVISED -
	PLOT DATE = 3/28/2016	DATE -	REVISED -

**STATE OF ILLINOIS
 DEPARTMENT OF TRANSPORTATION**

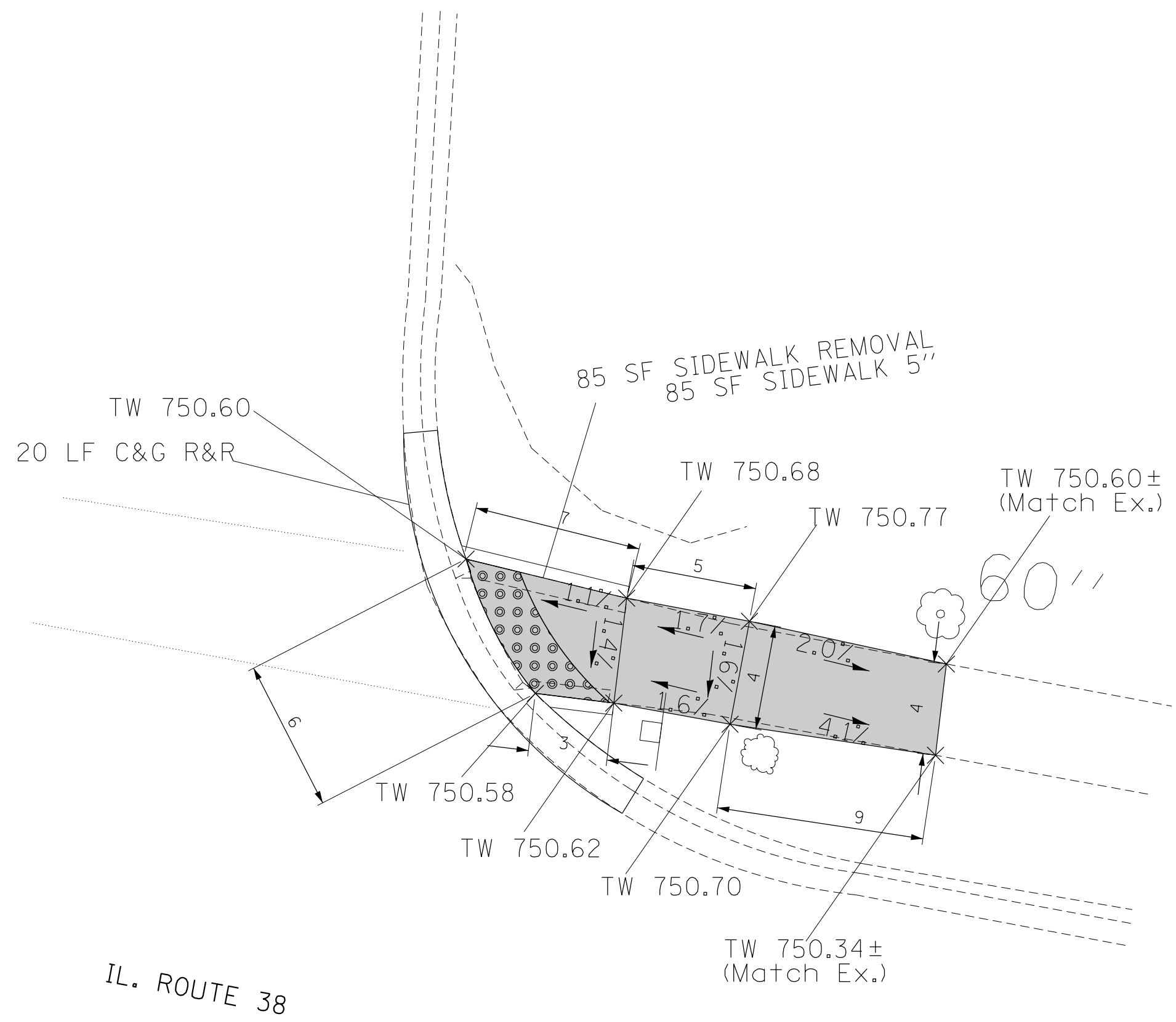
**ROADWAY PLAN
 IL 38 AT CHARLES ST**

SCALE: SHEET OF SHEETS STA. TO STA.

F.A. RTE.	SECTION	COUNTY	TOTAL SHEETS	SHEET NO.
VAR	2015-161	***	78	40
***COOK/KANE/DUPAGE		CONTRACT NO.	62A71	
ILLINOIS FED. AID PROJECT				






GRANT AVE.



IL. ROUTE 38

LEGEND

-  DETECTABLE WARNINGS
-  SIDEWALK REMOVAL, REPLACE W/ TOP SOIL & SOD
-  CLASS D PATCH
- TW TOP OF WALK PROPOSED ELEVATION
- TC TOP OF CURB PROPOSED ELEVATION
- FL PROPOSED FLOW LINE ELEVATION
- EXISTING POINT ELEVATION

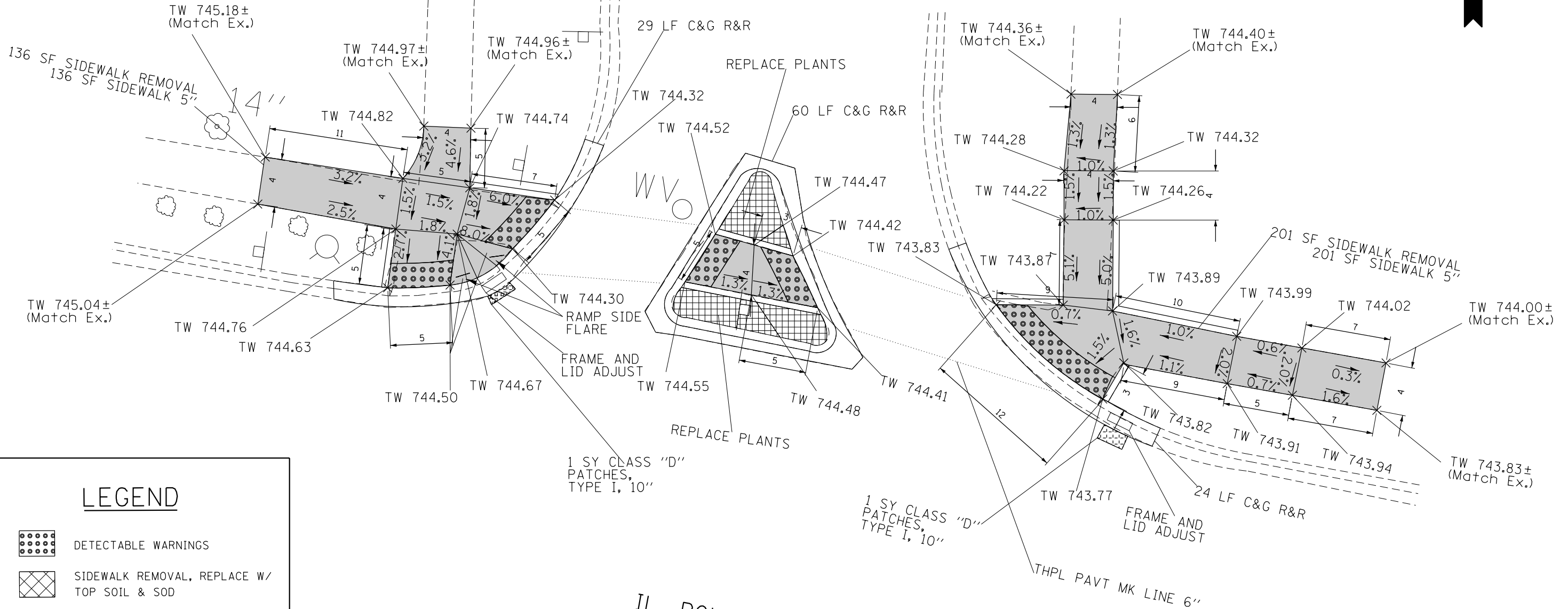
REF: BM ELEV. 753.60
 NW FLANGE BOLT AT NW CORNER
 OF IL 38 AND GRANT AVE

FILE NAME =	USER NAME = kangrad	DESIGNED -	REVISED -	STATE OF ILLINOIS DEPARTMENT OF TRANSPORTATION	ROADWAY PLAN IL 38 AT GRANT AVE				F.A. RTÉ.	SECTION	COUNTY	TOTAL SHEETS	SHEET NO.
pw:\IL084EBIDINTEG.illinois.gov\PIWIDOT\Documents\IDOT Offices\District 1\Projects\DI29715 - Kane County\Design\DI29715 - Kane County	DESIGNED -	REVISED -	REVISED -		SCALE:	SHEET	OF	SHEETS	STA.	TO	STA.	78	41
Default	PLOT SCALE =	CHECKED -	REVISED -						VAR.	2015-16T	***	CONTRACT NO.	62A71
	PLOT DATE = 3/28/2016	DATE -	REVISED -						ILLINOIS FED. AID PROJECT				






LINCOLN AVE.

IL. ROUTE 38



LEGEND

-  DETECTABLE WARNINGS
-  SIDEWALK REMOVAL, REPLACE W/ TOP SOIL & SOD
-  CLASS D PATCH
- TW TOP OF WALK PROPOSED ELEVATION
- TC TOP OF CURB PROPOSED ELEVATION
- FL PROPOSED FLOW LINE ELEVATION
- EXISTING POINT ELEVATION

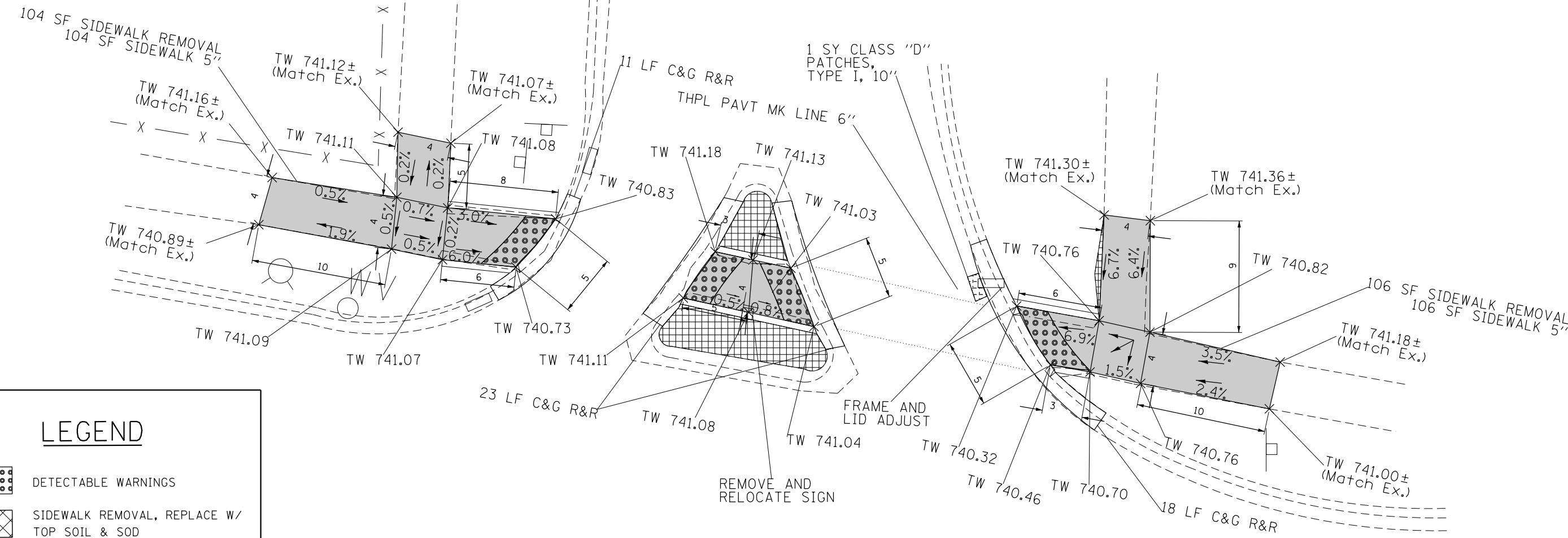
REF: BM ELEV. 746.74
 NW FLANGE BOLT AT NW CORNER OF
 IL 38 AND N LINCOLN AVE

FILE NAME =	USER NAME = kangrad	DESIGNED -	REVISED -	STATE OF ILLINOIS DEPARTMENT OF TRANSPORTATION	ROADWAY PLAN IL 38 AT LINCOLN AVE			F.A. RTÉ.	SECTION	COUNTY	TOTAL SHEETS	SHEET NO.
pw:\IL084EBIDINTEG.illinois.gov\PIWIDOT\Documents\DOT Offices\District 1\Projects\DI29715 - Kane County\DESIGN\Di29715 - Kane County	DRAWN	CHECKED	REVISED					VAR.	2015-161	***	78	42
Default	PLOT DATE = 3/28/2016	DATE	REVISED					***COOK/KANE/DUPAGE			CONTRACT NO. 62A71	
				SCALE: SHEET OF SHEETS STA. TO STA.				ILLINOIS FED. AID PROJECT				






MCKINLEY AVE.

IL. ROUTE 38



LEGEND

-  DETECTABLE WARNINGS
-  SIDEWALK REMOVAL, REPLACE W/ TOP SOIL & SOD
-  CLASS D PATCH
- TW TOP OF WALK PROPOSED ELEVATION
- TC TOP OF CURB PROPOSED ELEVATION
- FL PROPOSED FLOW LINE ELEVATION
- EXISTING POINT ELEVATION

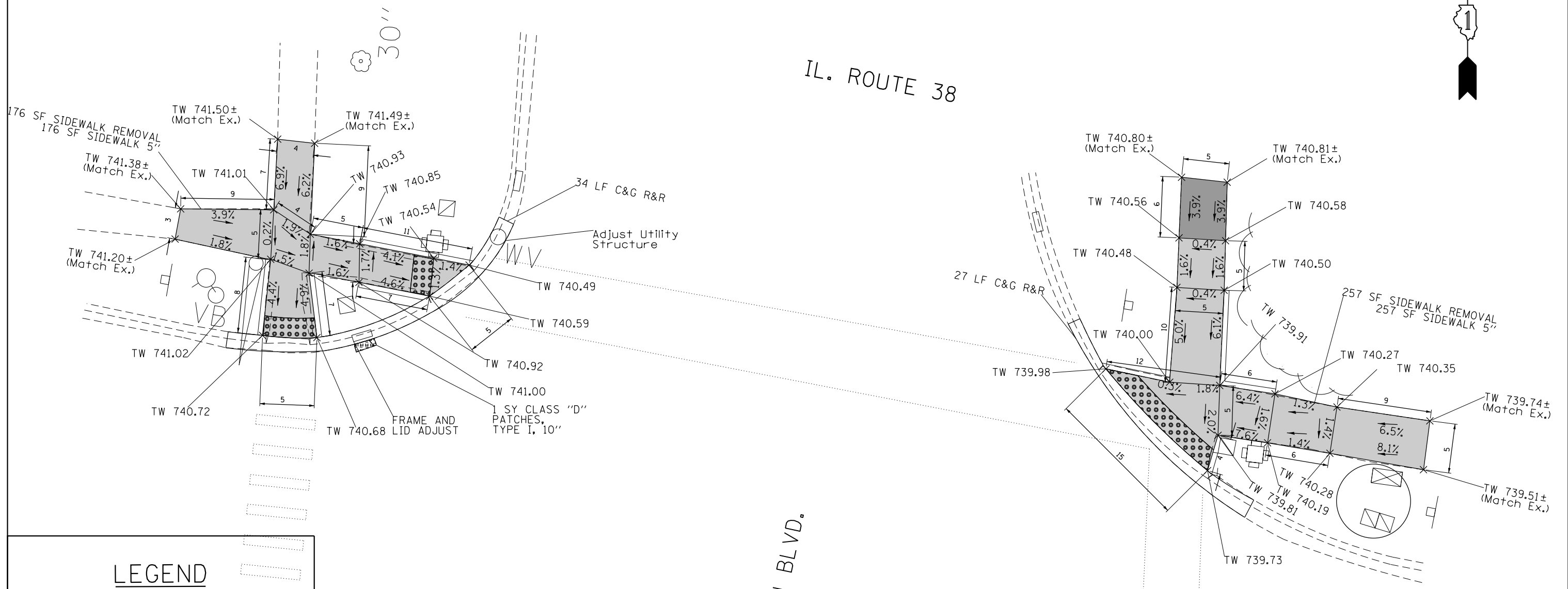
REF: BM ELEV. 742.44
 NW FLANGE BOLT NW CORNER OF
 IL 38 AND MCKINLEY AVE

FILE NAME =	USER NAME = kangrad	DESIGNED -	REVISED -	STATE OF ILLINOIS DEPARTMENT OF TRANSPORTATION	ROADWAY PLAN IL 38 AT MCKINLEY AVE				F.A. R.E.	SECTION	COUNTY	TOTAL SHEETS	SHEET NO.
Default		CHECKED -	REVISED -		SCALE:	SHEET	OF	SHEETS	STA.	TO STA.	***COOK/KANE/DUPAGE	78	43
	PLOT DATE = 3/28/2016	DATE -	REVISED -		CONTRACT NO. 62A71		ILLINOIS FED. AID PROJECT						






IL. ROUTE 38

ANDERSON BLVD.



LEGEND

-  DETECTABLE WARNINGS
-  SIDEWALK REMOVAL, REPLACE W/ TOP SOIL & SOD
-  CLASS D PATCH
- TW TOP OF WALK PROPOSED ELEVATION
- TC TOP OF CURB PROPOSED ELEVATION
- FL PROPOSED FLOW LINE ELEVATION
- EXISTING POINT ELEVATION

REF: BM ELEV. 743.08
 NW FLANGE BOLT NW CORNER
 OF IL 38 AND ANDERSON BLVD

FILE NAME =	USER NAME = kangrgad	DESIGNED -	REVISED -
pw:\IL\084EBIDINTEG\illinois.gov\PIWIDOT\Documents\IDOT Offices\District 1\Projects\DI29715 - Kane County\REVISED -			
Default	PLOT SCALE =	CHECKED -	REVISED -
	PLOT DATE = 3/28/2016	DATE -	REVISED -

**STATE OF ILLINOIS
 DEPARTMENT OF TRANSPORTATION**

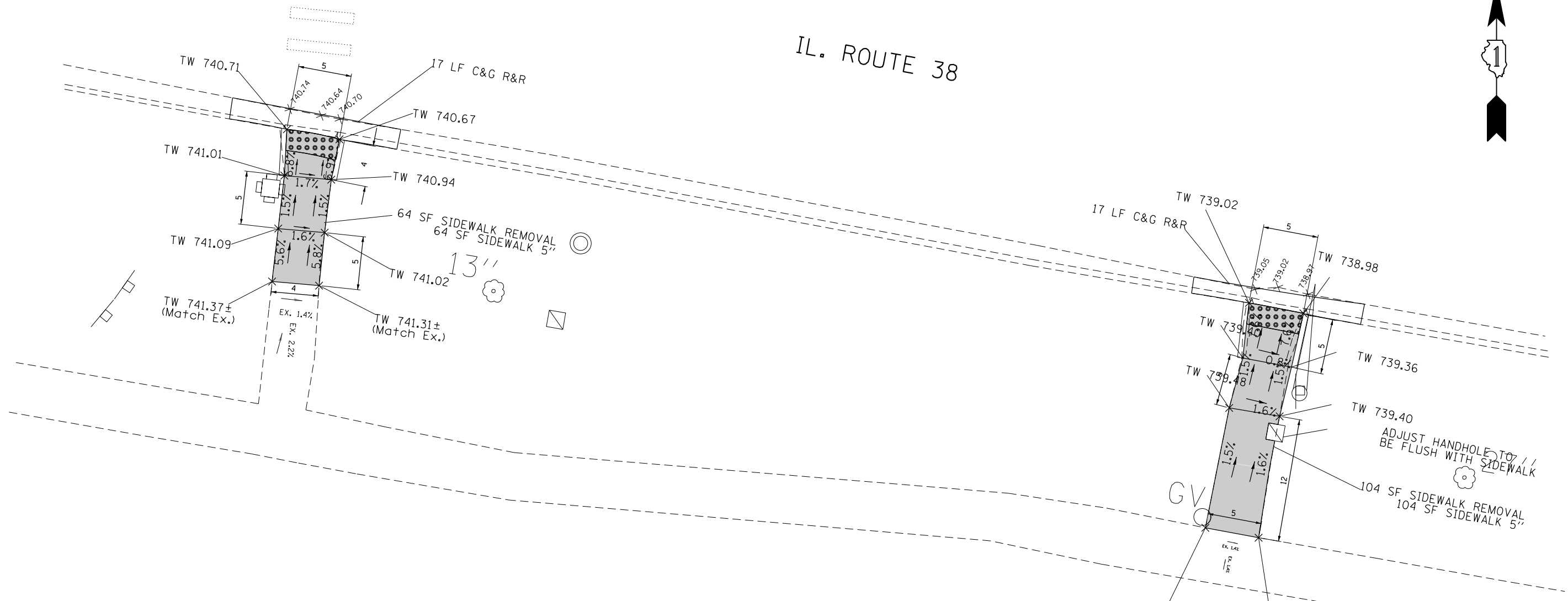
**ROADWAY PLAN
 IL 38 AT ANDERSON BLVD**

SCALE:	SHEET	OF	SHEETS	STA.	TO	STA.
--------	-------	----	--------	------	----	------

F.A. RTE.	SECTION	COUNTY	TOTAL SHEETS	SHEET NO.
VAR.	2015-16I	...	78	44
...COOK/KANE/DUPAGE		CONTRACT NO.	62A71	
ILLINOIS FED. AID PROJECT				






IL. ROUTE 38



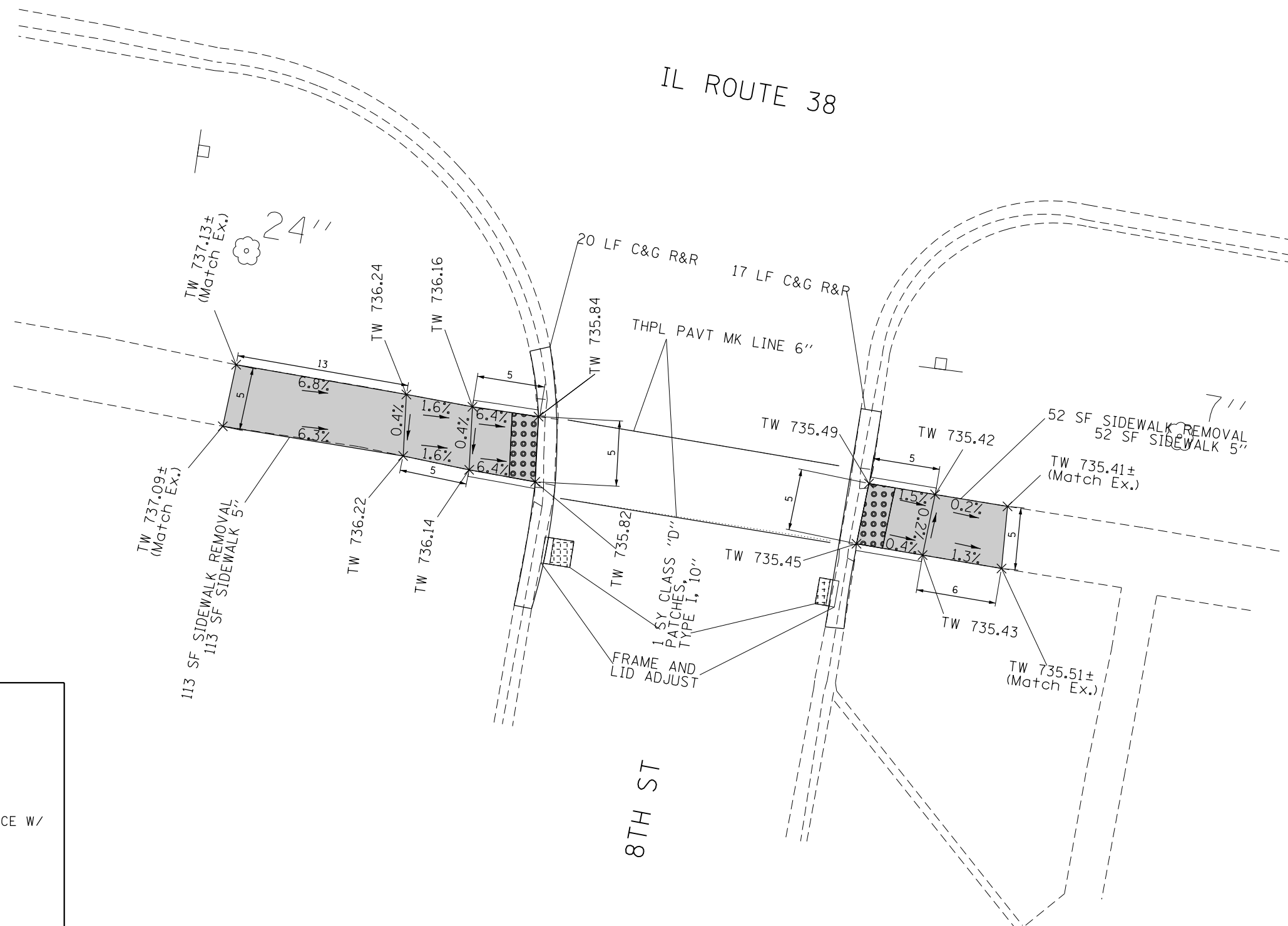
ANDERSON BLVD.

LEGEND




-  DETECTABLE WARNINGS
-  SIDEWALK REMOVAL, REPLACE W/ TOP SOIL & SOD
-  CLASS D PATCH
- TW TOP OF WALK PROPOSED ELEVATION
- TC TOP OF CURB PROPOSED ELEVATION
- FL PROPOSED FLOW LINE ELEVATION
- EX. EXISTING POINT ELEVATION

REF: BM ELEV. 743.08
 NW FLANGE BOLT NW CORNER
 OF IL 38 AND ANDERSON BLVD

FILE NAME =	USER NAME = kangrgad	DESIGNED -	REVISED -	STATE OF ILLINOIS DEPARTMENT OF TRANSPORTATION	ROADWAY PLAN IL 38 AT ANDERSON BLVD			F.A. R.T.E.	SECTION	COUNTY	TOTAL SHEETS	SHEET NO.
pw:\IL\084EBIDINTEG\illinois.gov\PIDOT\Documents\DOT Offices\District 1\Projects\DI29715 - Kane County\Design\DI29715 - Kane County	DRAWN -	CHECKED -	REVISED -					VAR.	2015-16I	...	78	45
Default	PLOT SCALE =	DATE -	REVISED -					...COOK/KANE/DUPAGE			CONTRACT NO. 62A71	
	PLOT DATE = 3/28/2016							ILLINOIS FED. AID PROJECT				
				SCALE:	SHEET	OF	SHEETS	STA.	TO	STA.		



LEGEND

-  DETECTABLE WARNINGS
-  SIDEWALK REMOVAL, REPLACE W/
TOP SOIL & SOD
-  CLASS D PATCH
- TW TOP OF WALK
PROPOSED ELEVATION
- TC TOP OF CURB
PROPOSED ELEVATION
- FL PROPOSED FLOW LINE ELEVATION
EXISTING POINT ELEVATION

REF: BM ELEV. 737.82
 IN POWER POLE ON NORTH SIDE OF
 IL 38 AND 8TH STREET

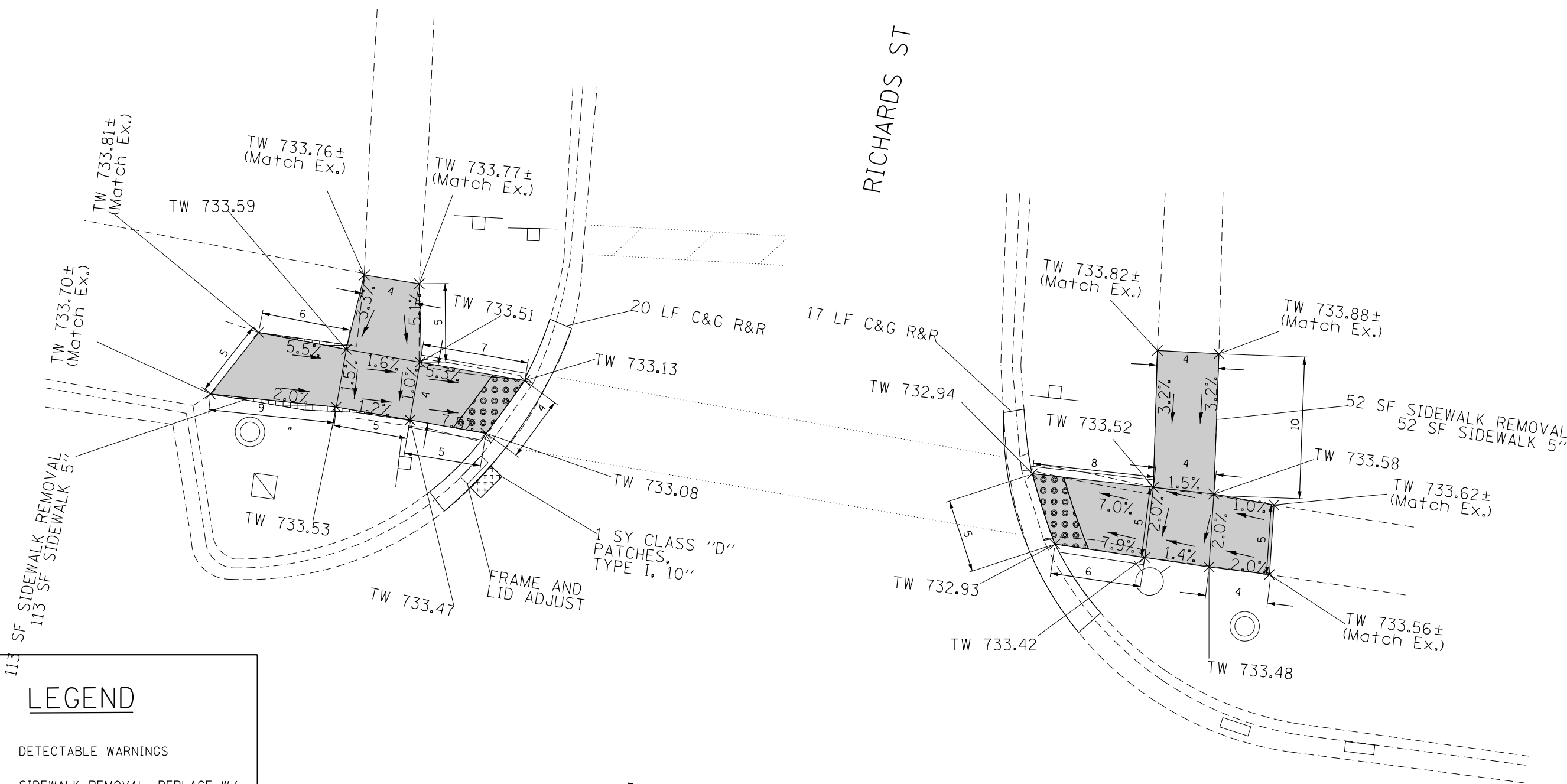
FILE NAME =	USER NAME = kangrad	DESIGNED -	REVISED -
p:\IL\084EBIDINTEG\Illinois.gov\PWIDOT\Documents\DOT Offices\District 1\Projects\DI29715 - Kane County\Design\DI29715 - Kane County		DRAWN -	REVISED -
Default	PLOT SCALE =	CHECKED -	REVISED -
	PLOT DATE = 3/28/2016	DATE -	REVISED -

**STATE OF ILLINOIS
 DEPARTMENT OF TRANSPORTATION**




**ROADWAY PLAN
 IL 38 AT 8TH STREET**

SCALE: SHEET OF SHEETS STA. TO STA.

F.A. RTÉ.	SECTION	COUNTY	TOTAL SHEETS	SHEET NO.
VAR	2015-16I	***	78	46
***COOK/KANE/DUPAGE		CONTRACT NO. 62A71		
ILLINOIS FED. AID PROJECT				



LEGEND

-  DETECTABLE WARNINGS
-  SIDEWALK REMOVAL, REPLACE W/
TOP SOIL & SOD
-  CLASS D PATCH
- TW TOP OF WALK
PROPOSED ELEVATION
- TC TOP OF CURB
PROPOSED ELEVATION
- FL PROPOSED FLOW LINE ELEVATION
- EXISTING POINT ELEVATION

REF: BM ELEV.	
---------------	--

FILE NAME =	USER NAME = kangrgad	DESIGNED -	REVISED -
pw:\IL\084EBIDINTEG.illinois.gov\PI\DOT\Documents\DOT Offices\District 1\Projects\DI29715 - Kane County		DRAWN -	REVISED -
Default	PLOT SCALE =	CHECKED -	REVISED -
	PLOT DATE = 3/28/2016	DATE -	REVISED -

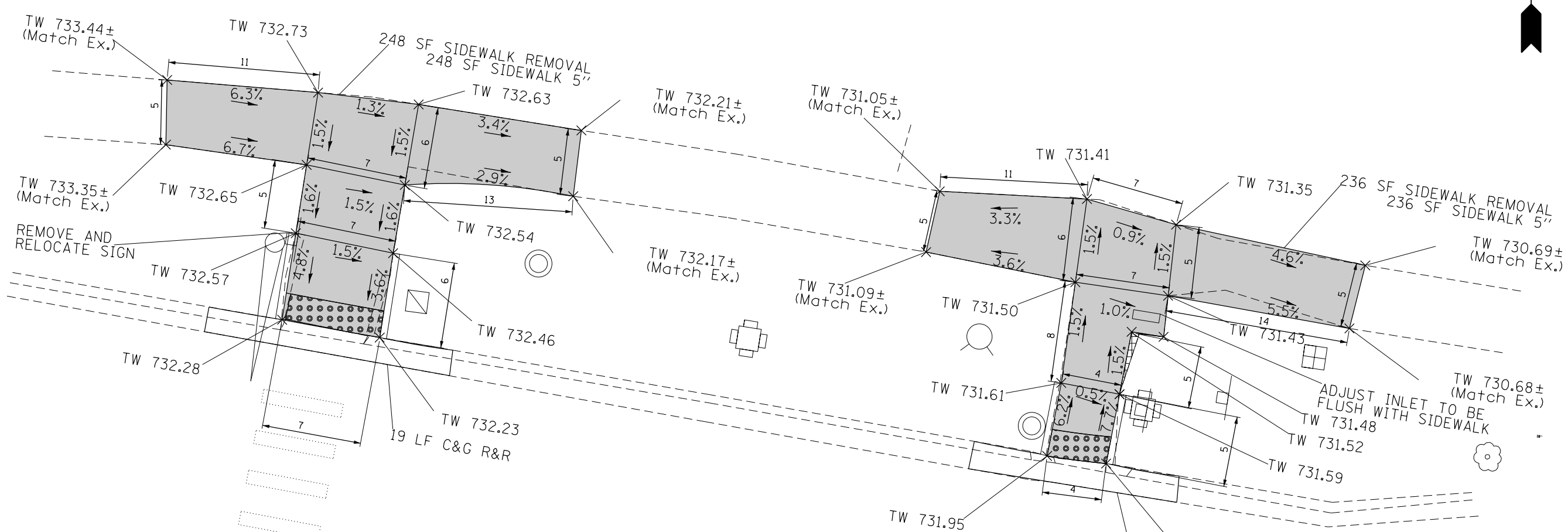
**STATE OF ILLINOIS
DEPARTMENT OF TRANSPORTATION**

ROADWAY PLAN IL 38 AT RICHARDS ST			
SCALE:	SHEET	OF SHEETS	STA. TO STA.

F.A. RTE.	SECTION	COUNTY	TOTAL SHEETS	SHEET NO.
	2015-16I	...	78	47
...COOK/KANE/DUPAGE		CONTRACT NO. 62A71		
ILLINOIS FED. AID PROJECT				






IL. ROUTE 38



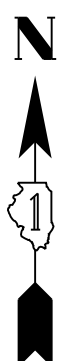
7TH ST

LEGEND

-  DETECTABLE WARNINGS
-  SIDEWALK REMOVAL, REPLACE W/ TOP SOIL & SOD
-  CLASS D PATCH
- TW TOP OF WALK PROPOSED ELEVATION
- TC TOP OF CURB PROPOSED ELEVATION
- FL PROPOSED FLOW LINE ELEVATION
- EXISTING POINT ELEVATION

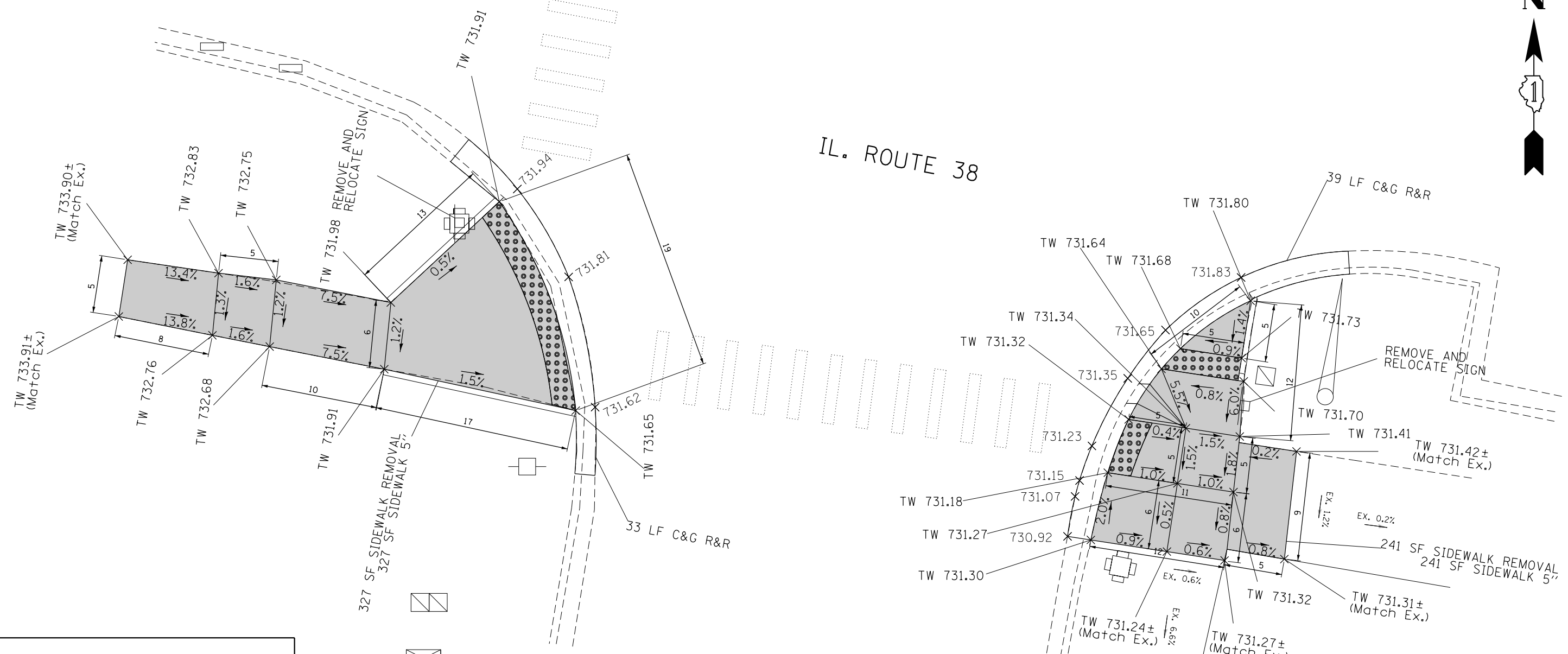
REF: BM ELEV. 733.19
 NW FLANGE BOLT ON NORTH SIDE OF
 IL 38 AT 7TH STREET

FILE NAME =	USER NAME = kangrgad	DESIGNED -	REVISED -	STATE OF ILLINOIS DEPARTMENT OF TRANSPORTATION	ROADWAY PLAN IL 38 AT 7TH ST	F.A. RTÉ.	SECTION	COUNTY	TOTAL SHEETS	SHEET NO.
pw:\IL084EBIDINTEG.illinois.gov\PIWIDOT\Documents\IDOT Offices\District 1\Projects\DI29715 - Kane County\DESIGN\DI29715 - Kane County	DRAWN	CHECKED -	REVISED -			VAR	2015-16I	...	78	48
Default	PLOT SCALE =	DATE -	REVISED -			***COOK/KANE/DUPAGE		CONTRACT NO. 62A71		ILLINOIS FED. AID PROJECT
	PLOT DATE = 3/28/2016					SCALE:	SHEET	OF	SHEETS	STA.






IL. ROUTE 38

7TH ST



LEGEND

-  DETECTABLE WARNINGS
-  SIDEWALK REMOVAL, REPLACE W/ TOP SOIL & SOD
-  CLASS D PATCH
- TW TOP OF WALK PROPOSED ELEVATION
- TC TOP OF CURB PROPOSED ELEVATION
- FL PROPOSED FLOW LINE ELEVATION
- EXISTING POINT ELEVATION

REF: BM ELEV. 733.19
 NW FLANGE BOLT ON NORTH SIDE OF
 IL 38 AT 7TH STREET

FILE NAME =	USER NAME = kangrgad	DESIGNED -	REVISED -
p:\IL\084EBIDINTEG\Illinois.gov\PIDOT\Documents\DOT Offices\District 1\Projects\DI29715 - Kane County\Design\DI29715 - Kane County		DRAWN -	REVISED -
Default	PLOT SCALE =	CHECKED -	REVISED -
	PLOT DATE = 3/28/2016	DATE -	REVISED -

**STATE OF ILLINOIS
 DEPARTMENT OF TRANSPORTATION**

**ROADWAY PLAN
 IL 38 AT 7TH ST**

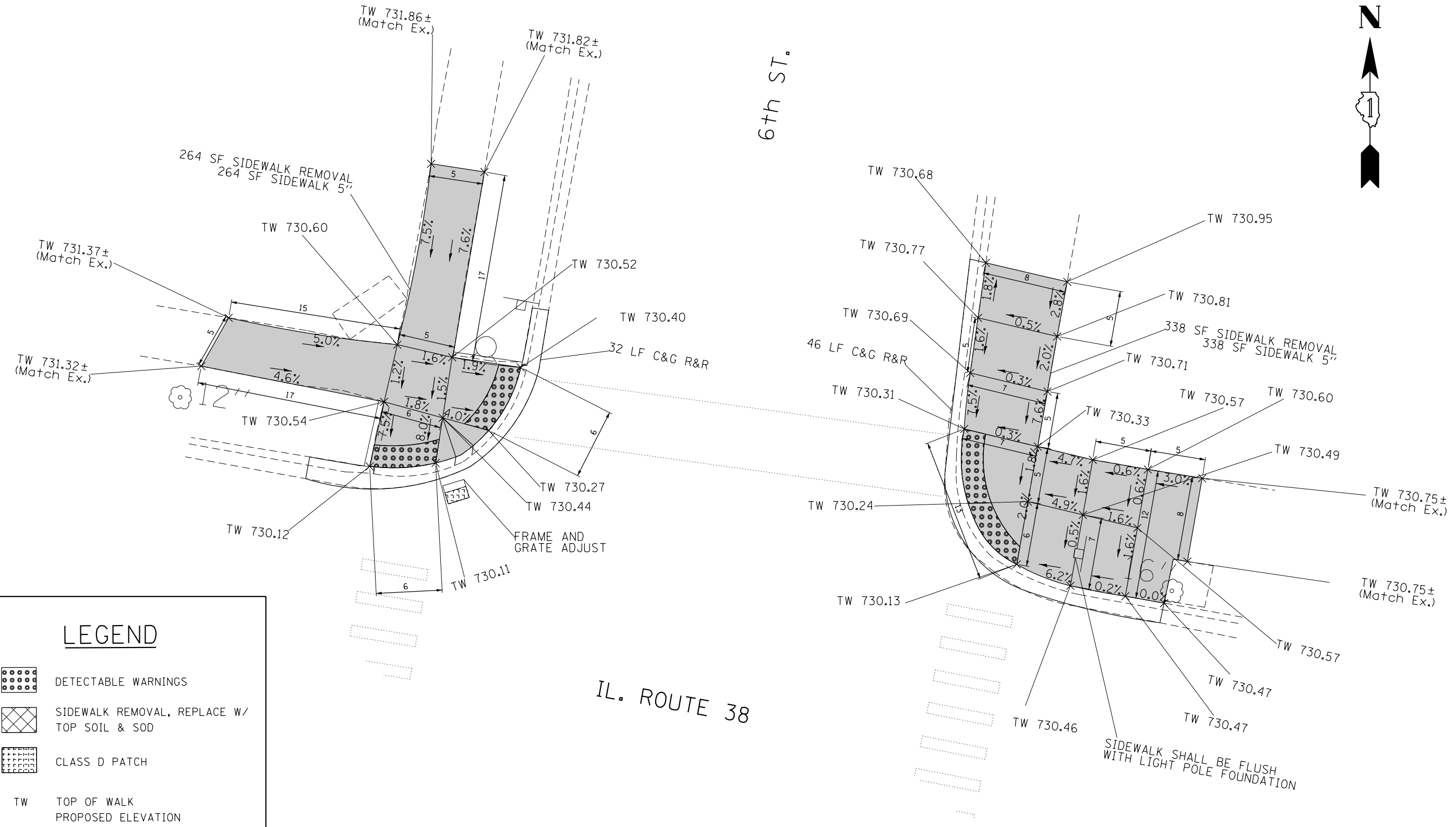
SCALE:	SHEET	OF	SHEETS	STA.	TO	STA.
--------	-------	----	--------	------	----	------

F.A. RTE.	SECTION	COUNTY	TOTAL SHEETS	SHEET NO.
VAR.	2015-16I	...	78	49
...COOK/KANE/DUPAGE		CONTRACT NO.	62A71	
ILLINOIS FED. AID PROJECT				






6th ST.

IL. ROUTE 38



LEGEND

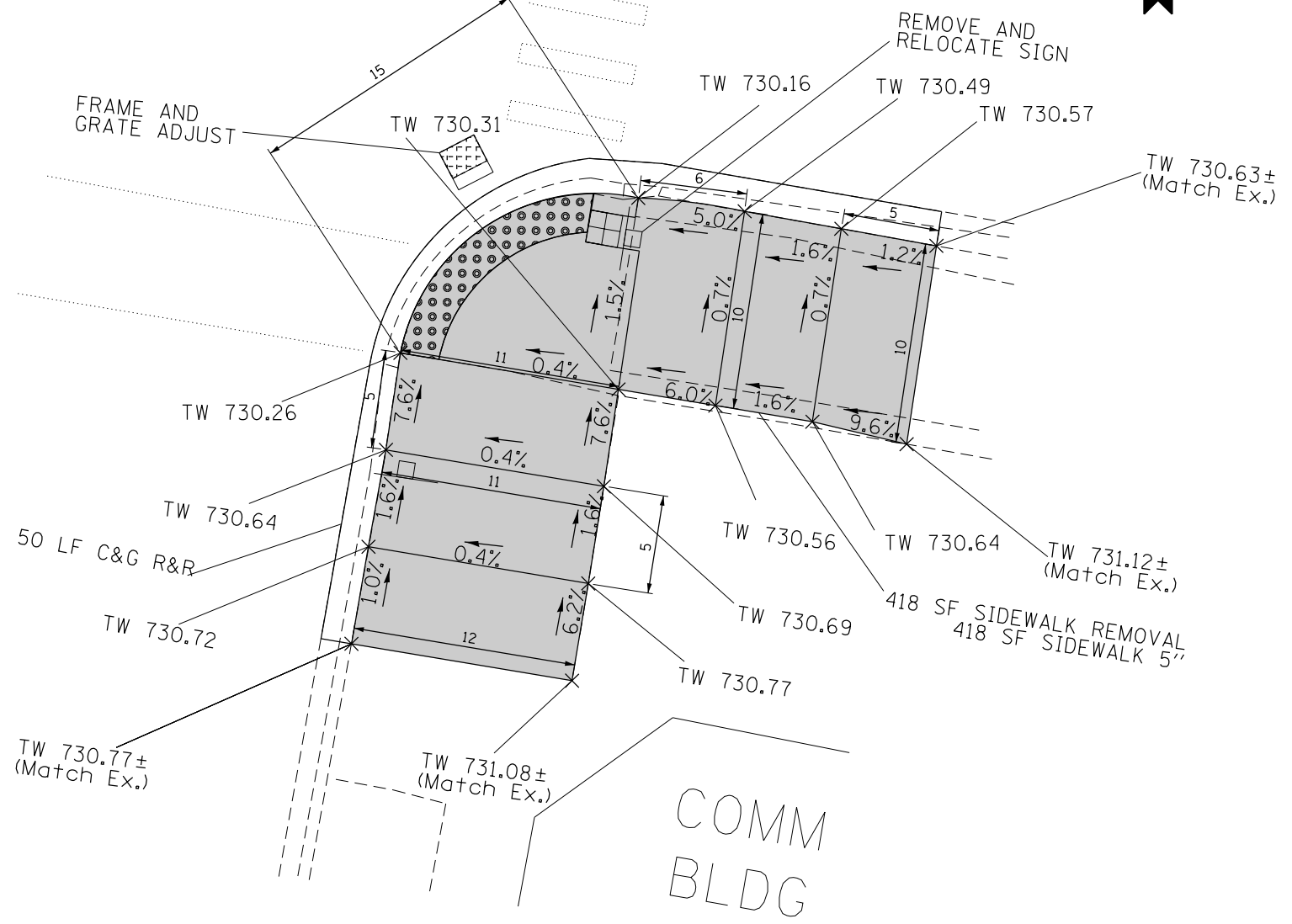
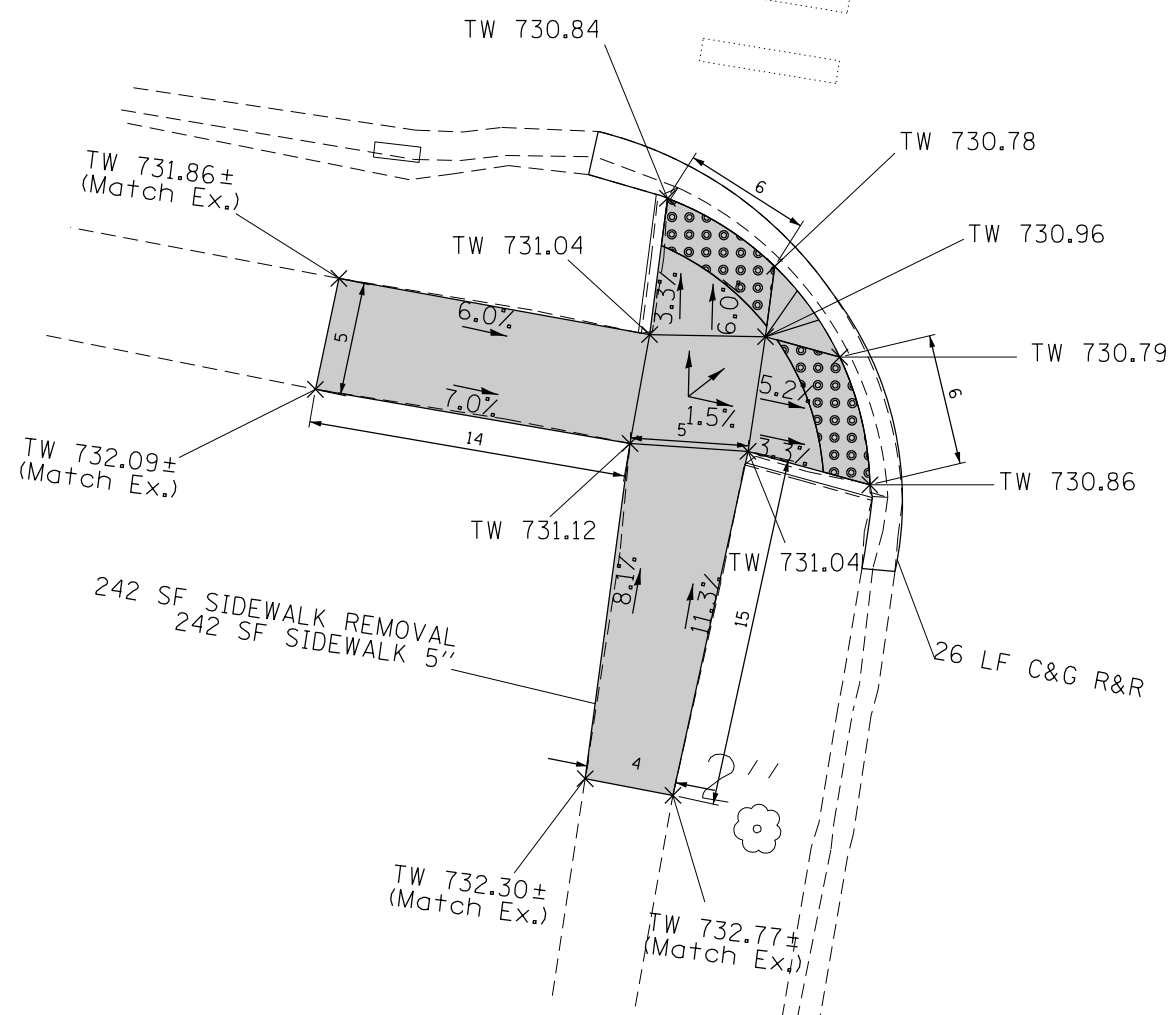
-  DETECTABLE WARNINGS
-  SIDEWALK REMOVAL, REPLACE W/ TOP SOIL & SOD
-  CLASS D PATCH
- TW TOP OF WALK PROPOSED ELEVATION
- TC TOP OF CURB PROPOSED ELEVATION
- FL PROPOSED FLOW LINE ELEVATION
- EXISTING POINT ELEVATION

REF: BM ELEV. 733.67
 OPERATING NUT AT NW CORNER OF
 IL 38 AND 6TH STREET




FILE NAME =	USER NAME = kangrgad	DESIGNED -	REVISED -	STATE OF ILLINOIS DEPARTMENT OF TRANSPORTATION	ROADWAY PLAN IL 38 AT 6TH ST	F.A. RTÉ.	SECTION	COUNTY	TOTAL SHEETS	SHEET NO.
pw:\IL\084EBIDINTEG\illinois.gov\PI\DOT\Documents\DOT Offices\District 1\Projects\DI29715 - Kane County\DESIGN\Di29715 - Kane County	DRAWN -	CHECKED -	REVISED -			VAR.	2015-16I	...	78	50
Default	PLOT SCALE =	DATE -	REVISED -			...COOK/KANE/DUPAGE		CONTRACT NO.	62A71	
	PLOT DATE = 3/28/2016			SCALE:	SHEET	OF	SHEETS	STA.	TO	STA.



6th ST.



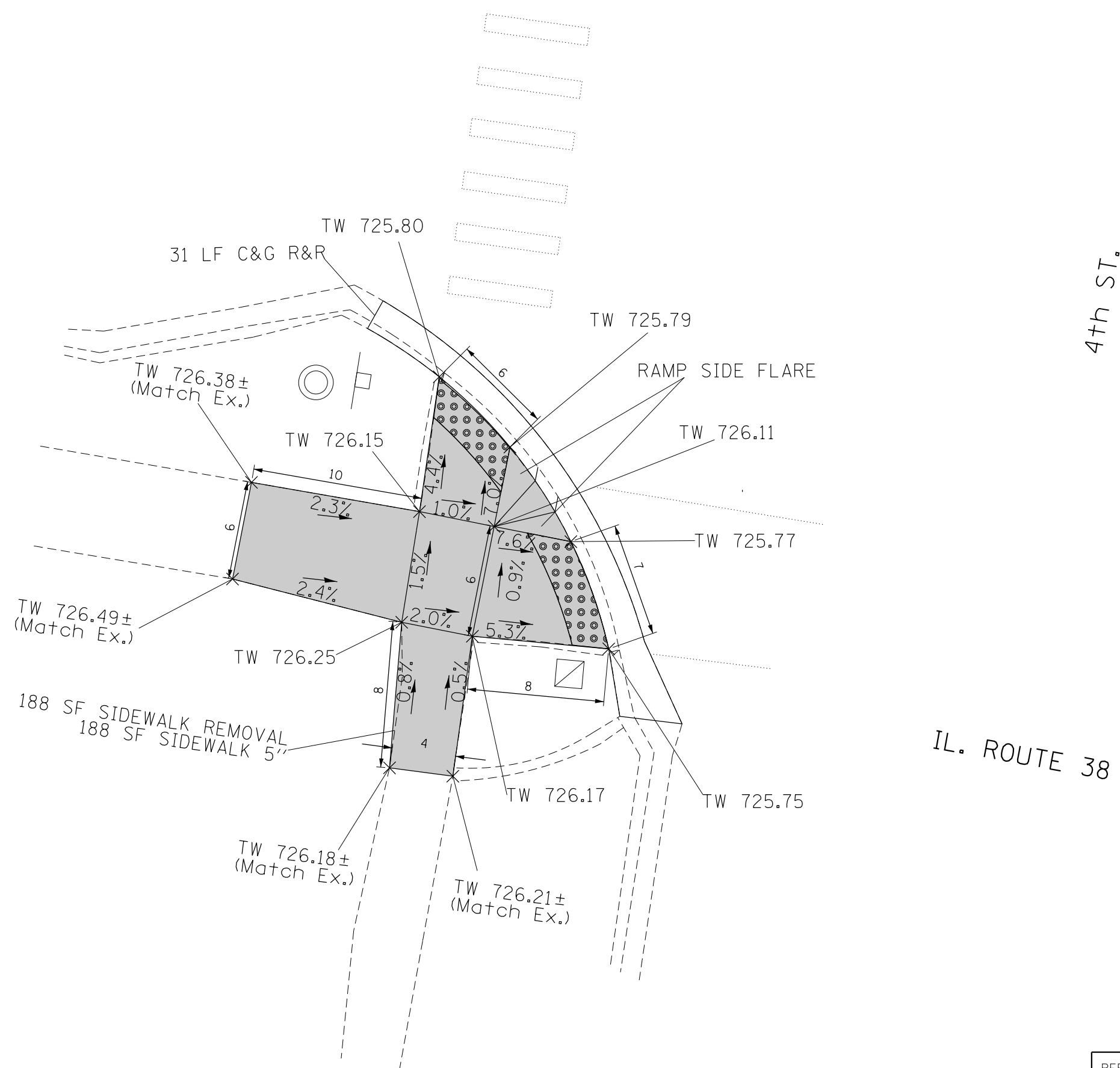
LEGEND

-  DETECTABLE WARNINGS
-  SIDEWALK REMOVAL, REPLACE W/ TOP SOIL & SOD
-  CLASS D PATCH
- TW TOP OF WALK PROPOSED ELEVATION
- TC TOP OF CURB PROPOSED ELEVATION
- FL PROPOSED FLOW LINE ELEVATION
- EXISTING POINT ELEVATION

IL. ROUTE 38

REF: BM ELEV. 733.67
 OPERATING NUT AT NW CORNER OF
 IL 38 AND 6TH STREET




FILE NAME =	USER NAME = kangrgad	DESIGNED -	REVISED -	STATE OF ILLINOIS DEPARTMENT OF TRANSPORTATION	ROADWAY PLAN IL 38 AT 6TH ST	F.A. RTÉ.	SECTION	COUNTY	TOTAL SHEETS	SHEET NO.	
pw:\IL084EBIDINTEG.illinois.gov\PIDOT\Documents\IDOT Offices\District 1\Projects\DI29715 - Kane County\REVISED -	DESIGNED -	REVISED -	VAR.			2015-16I	...	78	51		
Default	PLOT SCALE =	CHECKED -	REVISED -			...COOK/KANE/DUPAGE		CONTRACT NO. 62A71			
	PLOT DATE = 3/28/2016	DATE -	REVISED -			ILLINOIS FED. AID PROJECT					
SCALE:						SHEET	OF	SHEETS	STA.	TO	STA.



4th ST.

IL. ROUTE 38

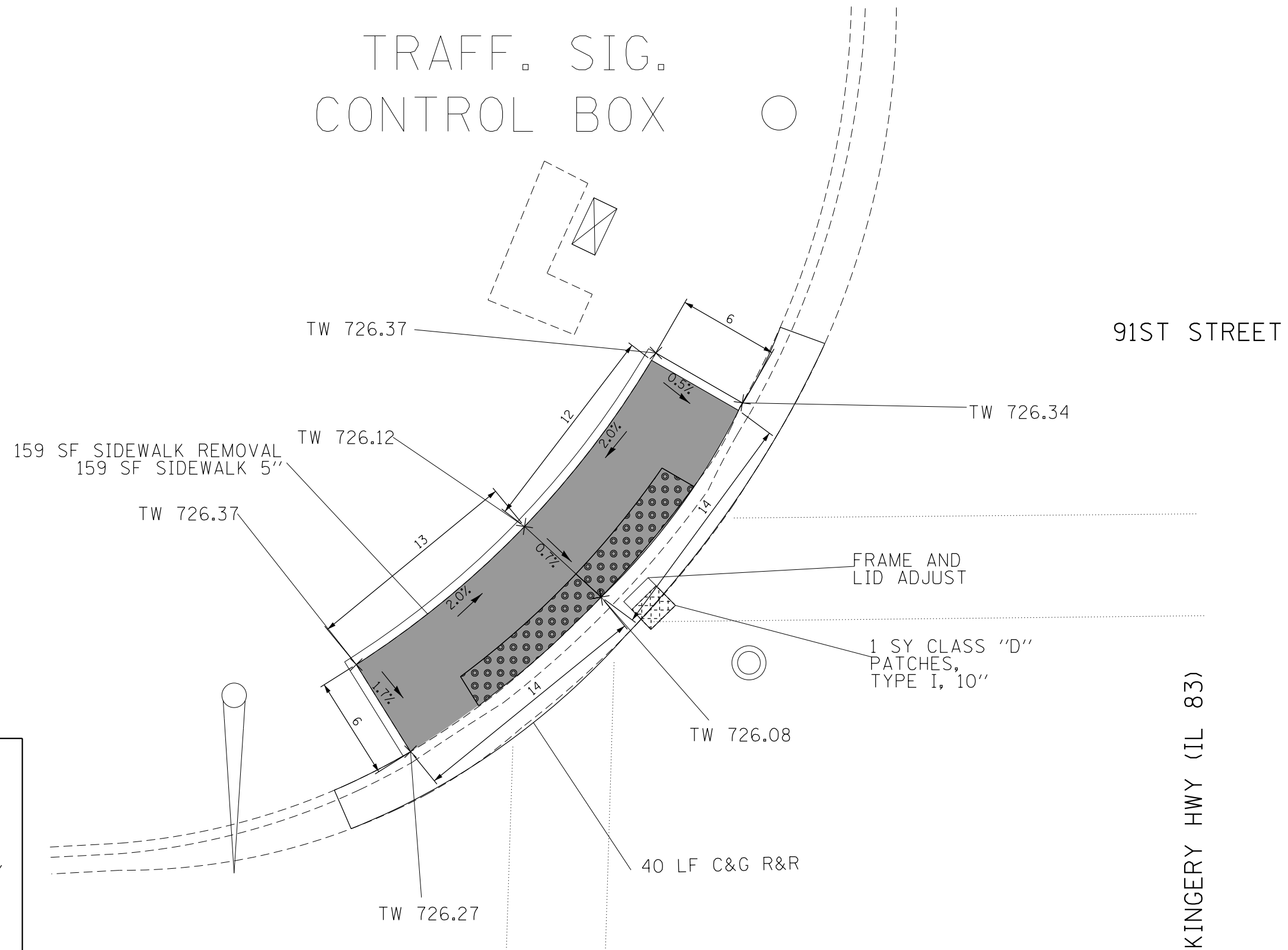
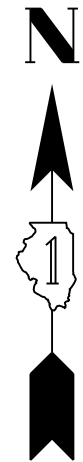
LEGEND

-  DETECTABLE WARNINGS
-  SIDEWALK REMOVAL, REPLACE W/ TOP SOIL & SOD
-  CLASS D PATCH
- TW TOP OF WALK PROPOSED ELEVATION
- TC TOP OF CURB PROPOSED ELEVATION
- FL PROPOSED FLOW LINE ELEVATION
- EXISTING POINT ELEVATION

REF: BM ELEV. 728.45
 NW BONNET BOLT SE CORNER OF
 IL 38 AND 4TH STREET

FILE NAME =	USER NAME = kangrad	DESIGNED -	REVISED -	STATE OF ILLINOIS DEPARTMENT OF TRANSPORTATION	ROADWAY PLAN IL 38 AT 4TH STREET			F.A. RTE.	SECTION	COUNTY	TOTAL SHEETS	SHEET NO.	
p:\11084EBIDINTEG\illinois.gov\PWIDOT\Documents\DOT Offices\District 1\Projects\DI29715 - Kane County\Design\DI29715 - Kane County	DRAWN -	REVISED -	SCALE:					SHEET	OF	SHEETS	STA.	TO	STA.
Default	PLOT SCALE =	CHECKED -	REVISED -		ILLINOIS FED. AID PROJECT								
	PLOT DATE = 3/28/2016	DATE -	REVISED -										

TRAFF. SIG. CONTROL BOX



LEGEND



DETECTABLE WARNINGS



SIDEWALK REMOVAL, REPLACE W/
TOP SOIL & SOD



CLASS D PATCH

TW TOP OF WALK
PROPOSED ELEVATION

TC TOP OF CURB
PROPOSED ELEVATION

FL PROPOSED FLOW LINE ELEVATION
EXISTING POINT ELEVATION

REF: BM ELEV. 727.18
NE CORNER OF DUAL TRAFFIC SIGNAL
HANDHOLE AT NW CORNER OF IL 83 AND 91ST

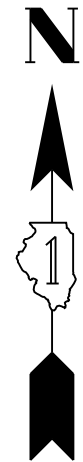
FILE NAME =	USER NAME = kangrgad	DESIGNED -	REVISED -
p:\IL\084EBIDINTEG\illinois.gov\PWIDOT\Documents\DOT Offices\District 1\Projects\DI29715 - DuPage County\REVISED		DRAWN -	REVISED -
Default	PLOT SCALE =	CHECKED -	REVISED -
	PLOT DATE = 3/28/2016	DATE -	REVISED -

STATE OF ILLINOIS
DEPARTMENT OF TRANSPORTATION

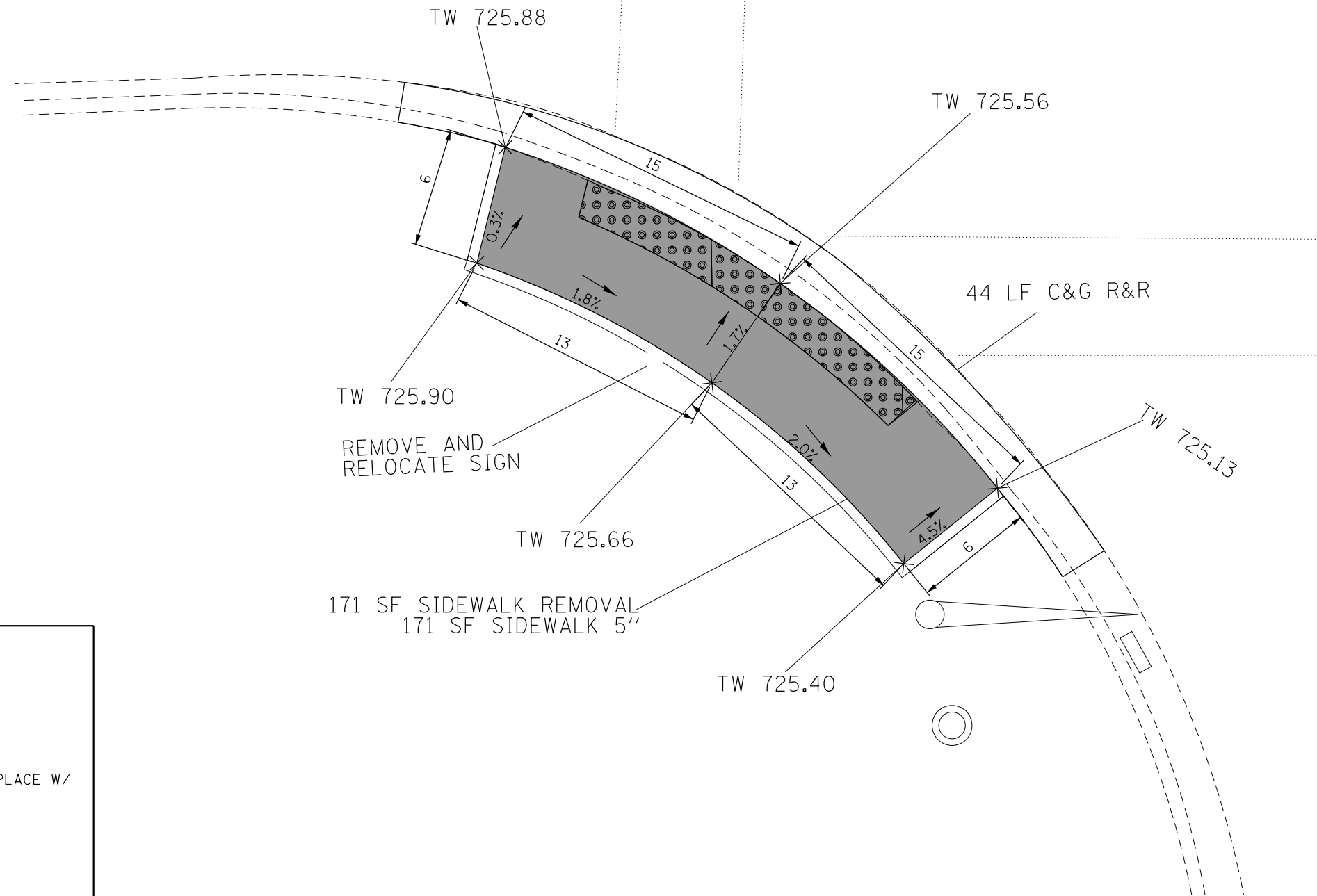
ROADWAY PLAN
IL 83 AT 91 ST

SCALE: SHEET OF SHEETS STA. TO STA.

F.A. RTE.	SECTION	COUNTY	TOTAL SHEETS	SHEET NO.
VAR	2015-16I	***	78	55
***COOK/KANE/DUPAGE		CONTRACT NO.	62A71	
ILLINOIS FED. AID PROJECT				



91ST STREET



KINGERY HWY (IL 83)

LEGEND



DETECTABLE WARNINGS



SIDEWALK REMOVAL, REPLACE W/
TOP SOIL & SOD



CLASS D PATCH

TW TOP OF WALK
PROPOSED ELEVATION

TC TOP OF CURB
PROPOSED ELEVATION

FL PROPOSED FLOW LINE ELEVATION
EXISTING POINT ELEVATION

REF: BM ELEV. 727.18
NE CORNER OF DUAL TRAFFIC SIGNAL
HANDHOLE AT NW CORNER OF IL 83 AND 91ST

FILE NAME =	USER NAME = kangrad	DESIGNED -	REVISED -
p:\IL\084EBIDINTEG\illinois.gov\PWIDOT\Documents\IDOT Offices\District 1\Projects\DI29715 - DuPage County\REVISED		DRAWN -	REVISED -
Default	PLOT SCALE =	CHECKED -	REVISED -
	PLOT DATE = 3/28/2016	DATE -	REVISED -

**STATE OF ILLINOIS
DEPARTMENT OF TRANSPORTATION**

**ROADWAY PLAN
IL 83 AT 91 ST**

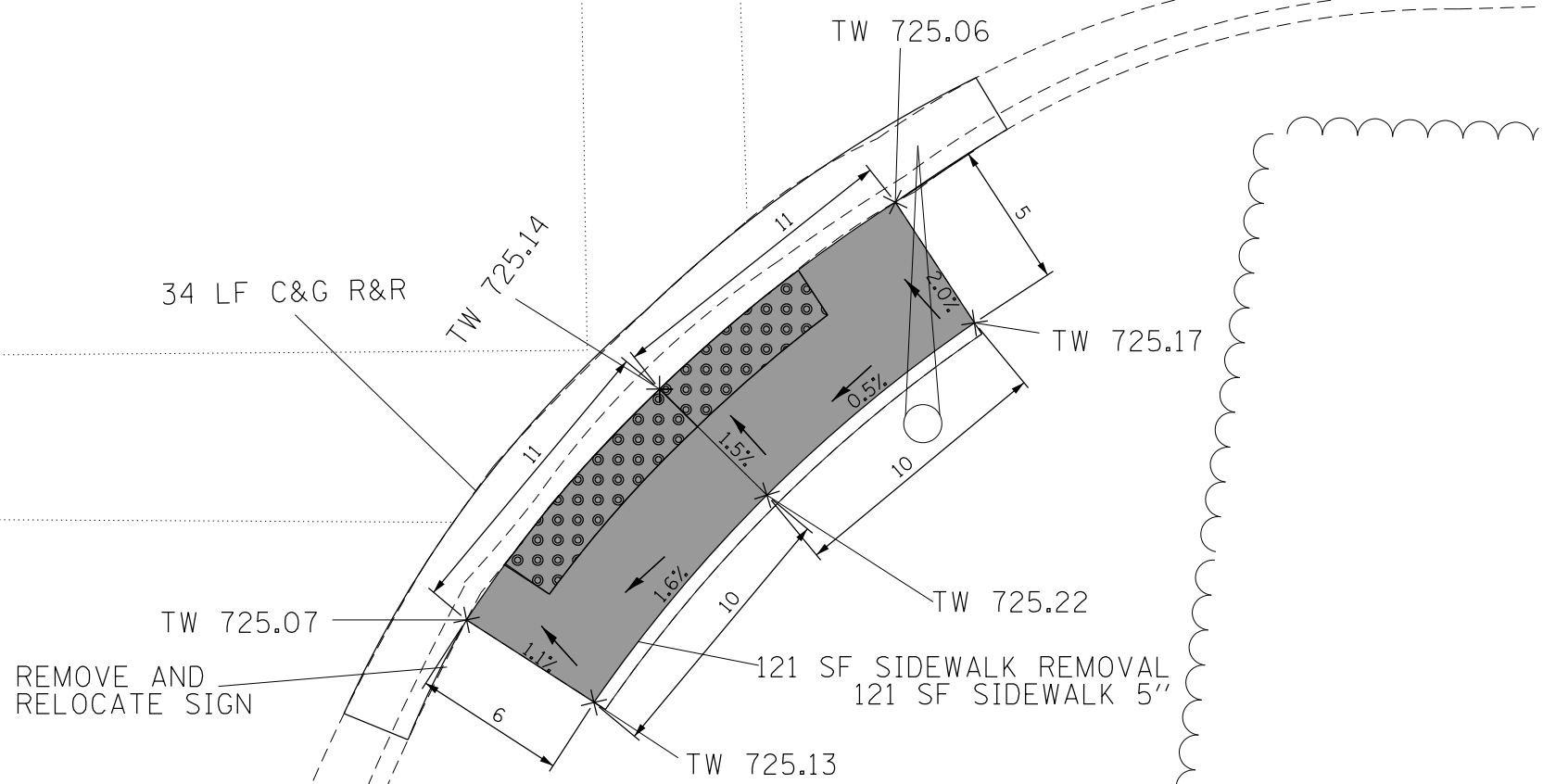
SCALE: SHEET OF SHEETS STA. TO STA.

F.A. RTE.	SECTION	COUNTY	TOTAL SHEETS	SHEET NO.
VAR	2015-16I	...	78	56
...COOK/KANE/DUPAGE		CONTRACT NO.	62A71	
ILLINOIS FED. AID PROJECT				






91ST STREET

KINGERY HWY (IL 83)



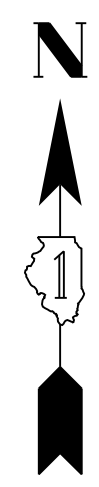
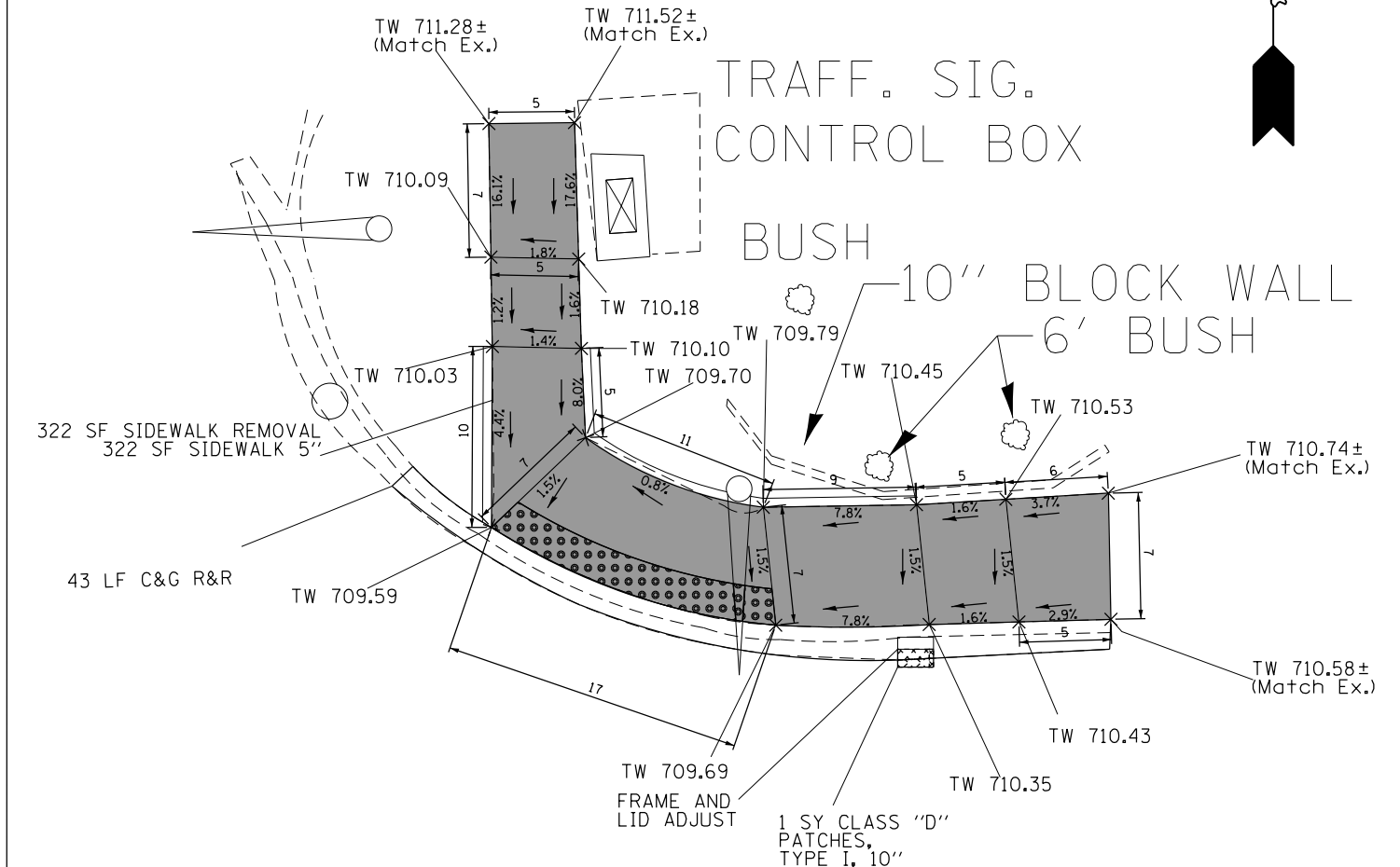
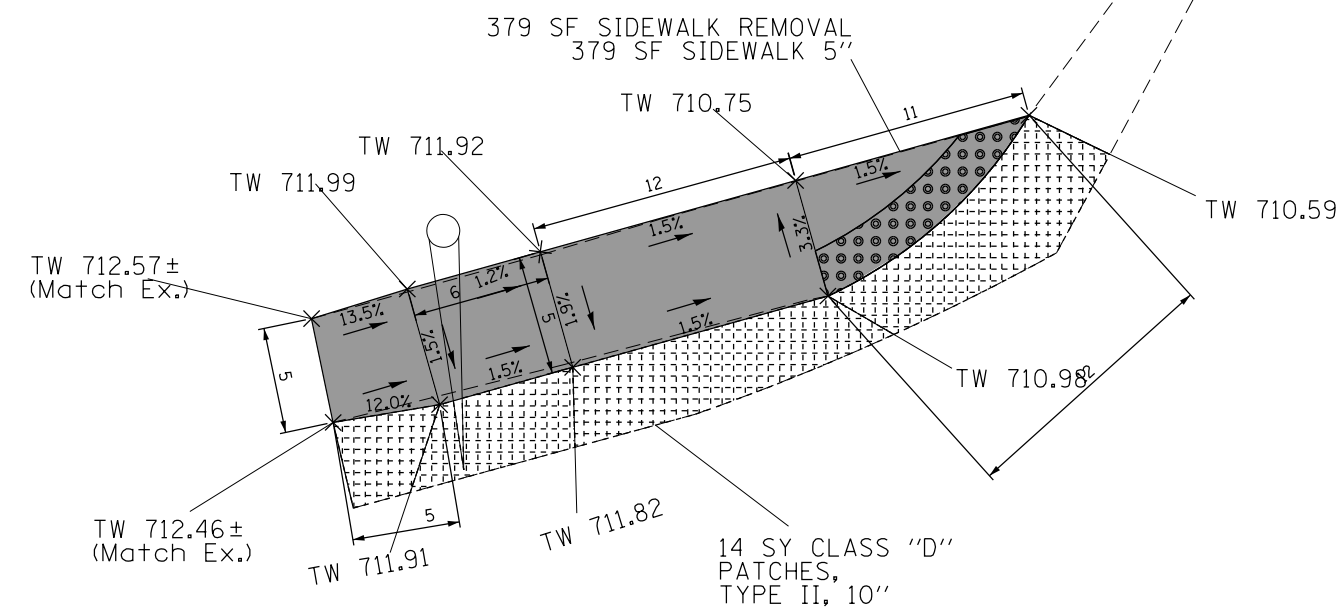
LEGEND

-  DETECTABLE WARNINGS
-  SIDEWALK REMOVAL, REPLACE W/ TOP SOIL & SOD
-  CLASS D PATCH
- TW TOP OF WALK PROPOSED ELEVATION
- TC TOP OF CURB PROPOSED ELEVATION
- FL PROPOSED FLOW LINE ELEVATION
- EXISTING POINT ELEVATION




REF: BM ELEV. 727.18
 NE CORNER OF DUAL TRAFFIC SIGNAL
 HANDHOLE AT NW CORNER OF IL 83 AND 91ST

FILE NAME =	USER NAME = kangrgad	DESIGNED -	REVISED -	STATE OF ILLINOIS DEPARTMENT OF TRANSPORTATION	ROADWAY PLAN IL 83 AT 91 ST				F.A. R.T.E.	SECTION	COUNTY	TOTAL SHEETS	SHEET NO.
pw:\IL\084EBIDINTEG\Illinois.gov\PWIDOT\Documents\DOT Offices\District 1\Projects\DI29715 - DuPage County\REVISED		DRAWN -	REVISED -		SCALE:	SHEET	OF	SHEETS	STA.	TO	STA.	***COOK/KANE/DUPAGE	CONTRACT NO. 62A71
Default	PLOT SCALE =	CHECKED -	REVISED -		ILLINOIS FED. AID PROJECT								
	PLOT DATE = 3/28/2016	DATE -	REVISED -										

5-2''
6-1''



LEGEND

-  DETECTABLE WARNINGS
-  SIDEWALK REMOVAL, REPLACE W/ TOP SOIL & SOD
-  CLASS D PATCH
- TW TOP OF WALK PROPOSED ELEVATION
- TC TOP OF CURB PROPOSED ELEVATION
- FL PROPOSED FLOW LINE ELEVATION
- EXISTING POINT ELEVATION

MIDWAY DR.

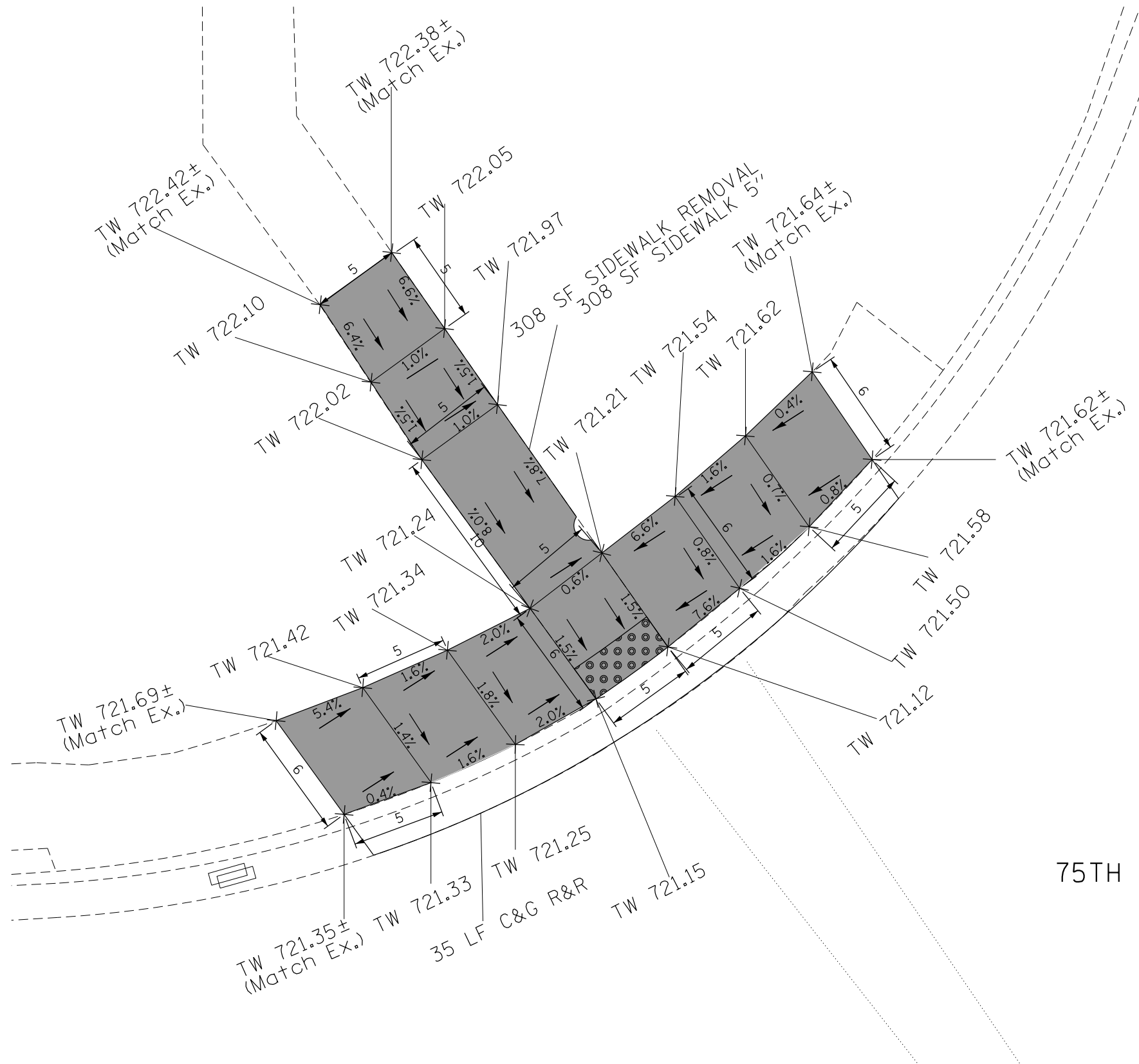
KINGERY HWY (IL 83)

MIDWAY DR.

KINGERY HWY (IL 83)

REF: BM ELEV. 710.13
X AT SE CORNER PAD FOR TRAFFIC SIGNAL
HANDHOLE AT NW CORNER IL-83 AT MIDWAY DR




FILE NAME =	USER NAME = kangrad	DESIGNED -	REVISED -	STATE OF ILLINOIS DEPARTMENT OF TRANSPORTATION	ROADWAY PLAN IL 83 AT MIDWAY DR	F.A. RTE.	SECTION	COUNTY	TOTAL SHEETS	SHEET NO.
pw\ill084EBIDINTEG.illinois.gov\PIWIDOT\Documents\IDOT Offices\District 1\Projects\DI29715 - Dupage County\REVISED	DESIGNED -	REVISED -	VAR.			2015-16I	...	78	59	
Default	PLOT SCALE =	CHECKED -	REVISED -			...COOK/KANE/DUPAGE		CONTRACT NO. 62A71		
	PLOT DATE = 3/28/2016	DATE -	REVISED -	SCALE:	SHEET OF SHEETS	STA. TO STA.	ILLINOIS FED. AID PROJECT			



KINGERY HWY (IL 83)

75TH STREET

LEGEND

-  DETECTABLE WARNINGS
-  SIDEWALK REMOVAL, REPLACE W/ TOP SOIL & SOD
-  CLASS D PATCH
- TW TOP OF WALK PROPOSED ELEVATION
- TC TOP OF CURB PROPOSED ELEVATION
- FL PROPOSED FLOW LINE ELEVATION
- EXISTING POINT ELEVATION

REF: BM ELEV. 723.53				
ON NW FLANGE BOLT AT NW CORNER				
OF IL-83 AND 75TH ST				
F.A. RTÉ.	SECTION	COUNTY	TOTAL SHEETS	SHEET NO.
VAR.	2015-16I	***	78	60
***COOK/KANE/DUPAGE			CONTRACT NO. 62A71	
ILLINOIS FED. AID PROJECT				

FILE NAME =	USER NAME = kangrgad	DESIGNED -	REVISED -
pw:\IL\084EBIDINTEG\illinois.gov\PWIDOT\Documents\IDOT Offices\District 1\Projects\DI2977\Drawings\Design\DI29715 - DuPage County\REVISED			
Default	PLOT SCALE =	CHECKED -	REVISED -
	PLOT DATE = 3/28/2016	DATE -	REVISED -

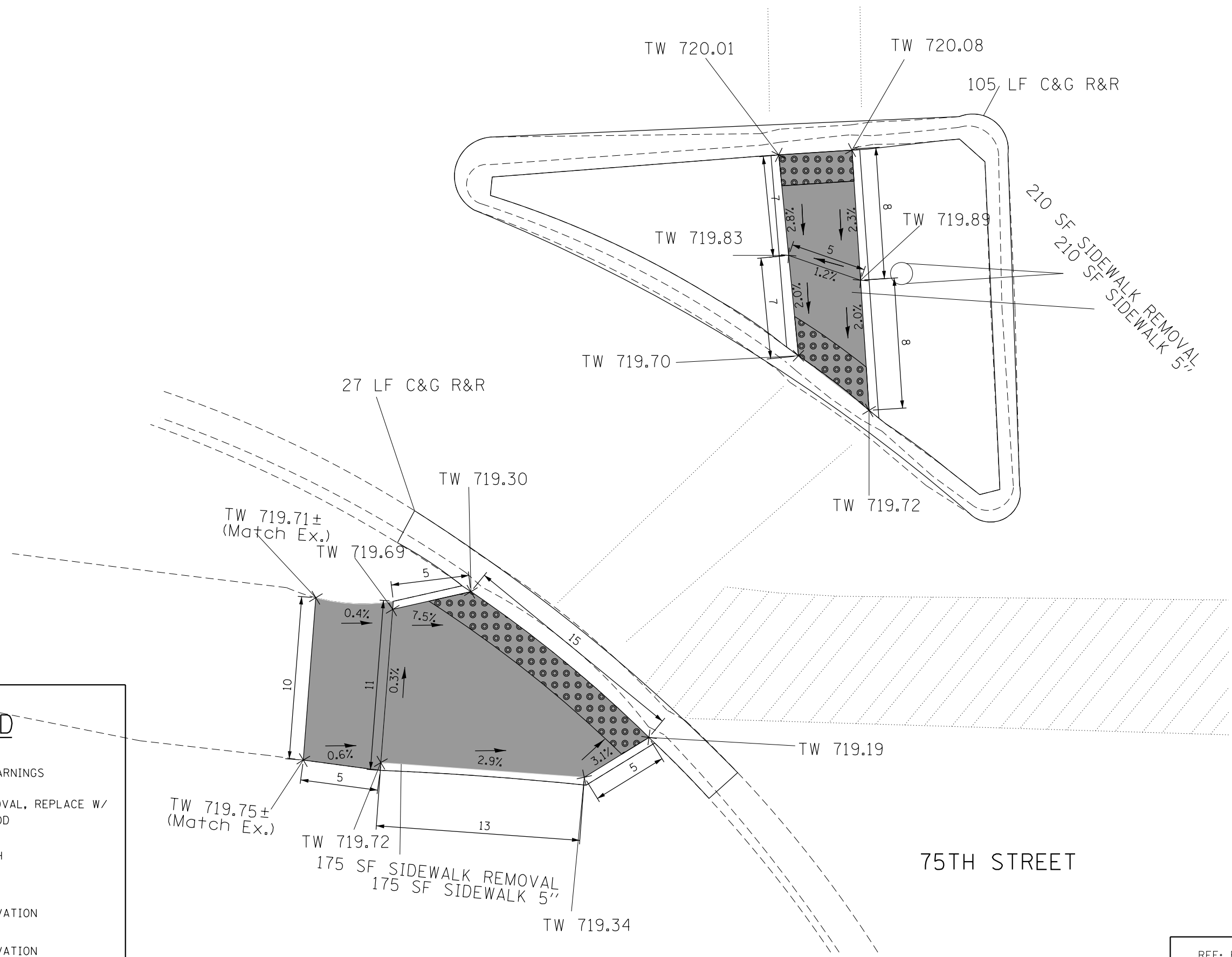
**STATE OF ILLINOIS
DEPARTMENT OF TRANSPORTATION**

**ROADWAY PLAN
IL 83 AT 75TH ST**




SCALE: SHEET OF SHEETS STA. TO STA.



KINGERY HWY (IL 83)



LEGEND

-  DETECTABLE WARNINGS
-  SIDEWALK REMOVAL, REPLACE W/ TOP SOIL & SOD
-  CLASS D PATCH
- TW TOP OF WALK PROPOSED ELEVATION
- TC TOP OF CURB PROPOSED ELEVATION
- FL PROPOSED FLOW LINE ELEVATION
- EXISTING POINT ELEVATION

REF: BM ELEV. 723.53
ON NW FLANGE BOLT AT NW CORNER
OF IL-83 AND 75TH ST

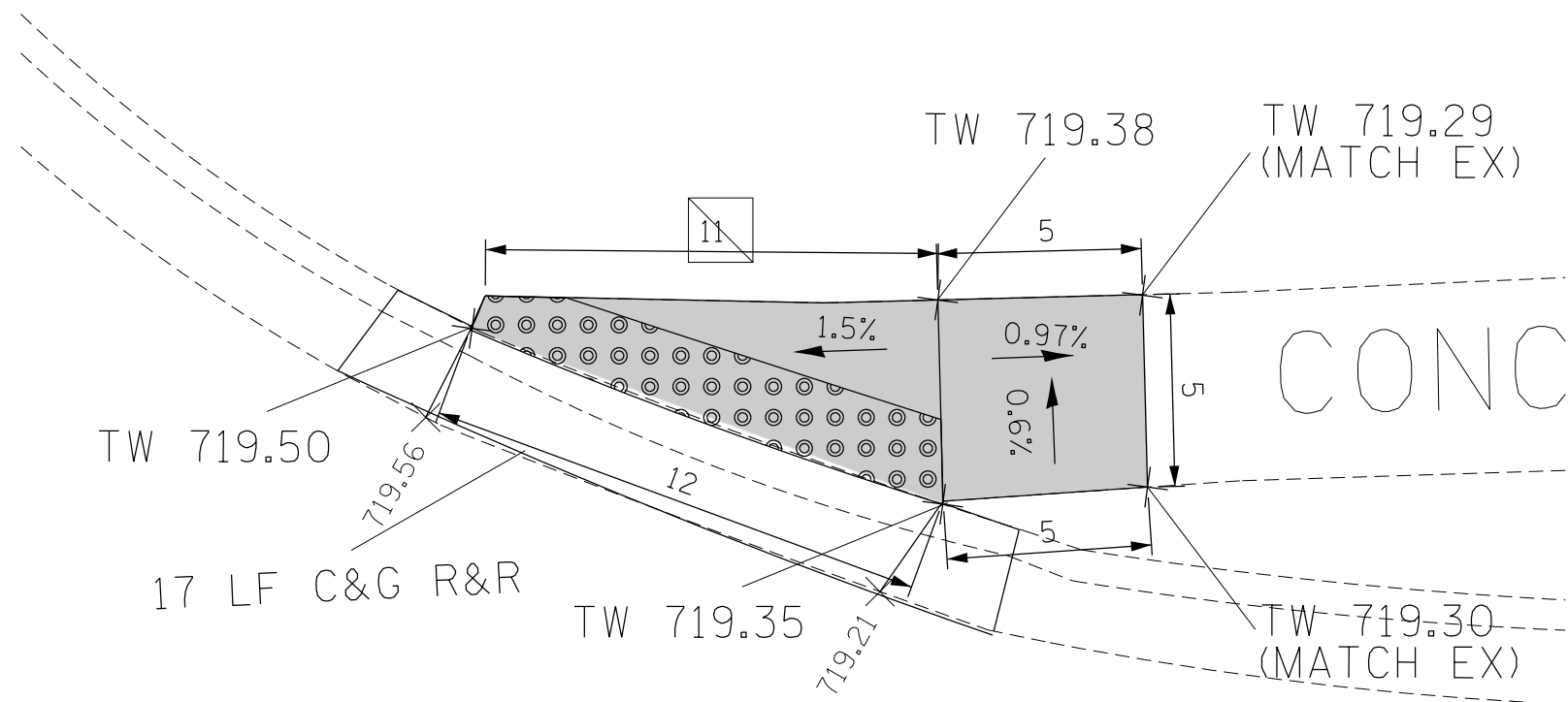
FILE NAME =	USER NAME = kangrad	DESIGNED -	REVISED -
pw:\IL\084EBIDINTEG\illinois.gov\PWIDOT\Documents\DOT Offices\District 1\Projects\DI2977\Drawings\Design\DI29715 - DuPage County\REVISED			
Default	PLOT DATE = 3/28/2016	CHECKED -	REVISED -
		DATE -	REVISED -

**STATE OF ILLINOIS
DEPARTMENT OF TRANSPORTATION**

**ROADWAY PLAN
IL 83 AT 75TH ST**

SCALE: SHEET OF SHEETS STA. TO STA.

F.A. RTÉ.	SECTION	COUNTY	TOTAL SHEETS	SHEET NO.
VAR	2015-16I	***	78	61
***COOK/KANE/DUPAGE		CONTRACT NO. 62A71		
ILLINOIS FED. AID PROJECT				



LEGEND



DETECTABLE WARNINGS



SIDEWALK REMOVAL, REPLACE W/
TOP SOIL & SOD



CLASS D PATCH

TW TOP OF WALK
PROPOSED ELEVATION

TC TOP OF CURB
PROPOSED ELEVATION

FL PROPOSED FLOW LINE ELEVATION
EXISTING POINT ELEVATION

REF: BM ELEV. 723.53
ON NW FLANGE BOLT AT NW CORNER
OF IL-83 AND 75TH ST

FILE NAME =	USER NAME = kangrad	DESIGNED -	REVISED -
pw:\IL\084EBIDINTEG\illinois.gov\PWIDOT\Documents\IDOT Offices\District 1\Projects\DI29715 - DuPage County\REVISED		DRAWN -	REVISED -
Default	PLOT SCALE =	CHECKED -	REVISED -
	PLOT DATE = 4/1/2016	DATE -	REVISED -

STATE OF ILLINOIS
DEPARTMENT OF TRANSPORTATION

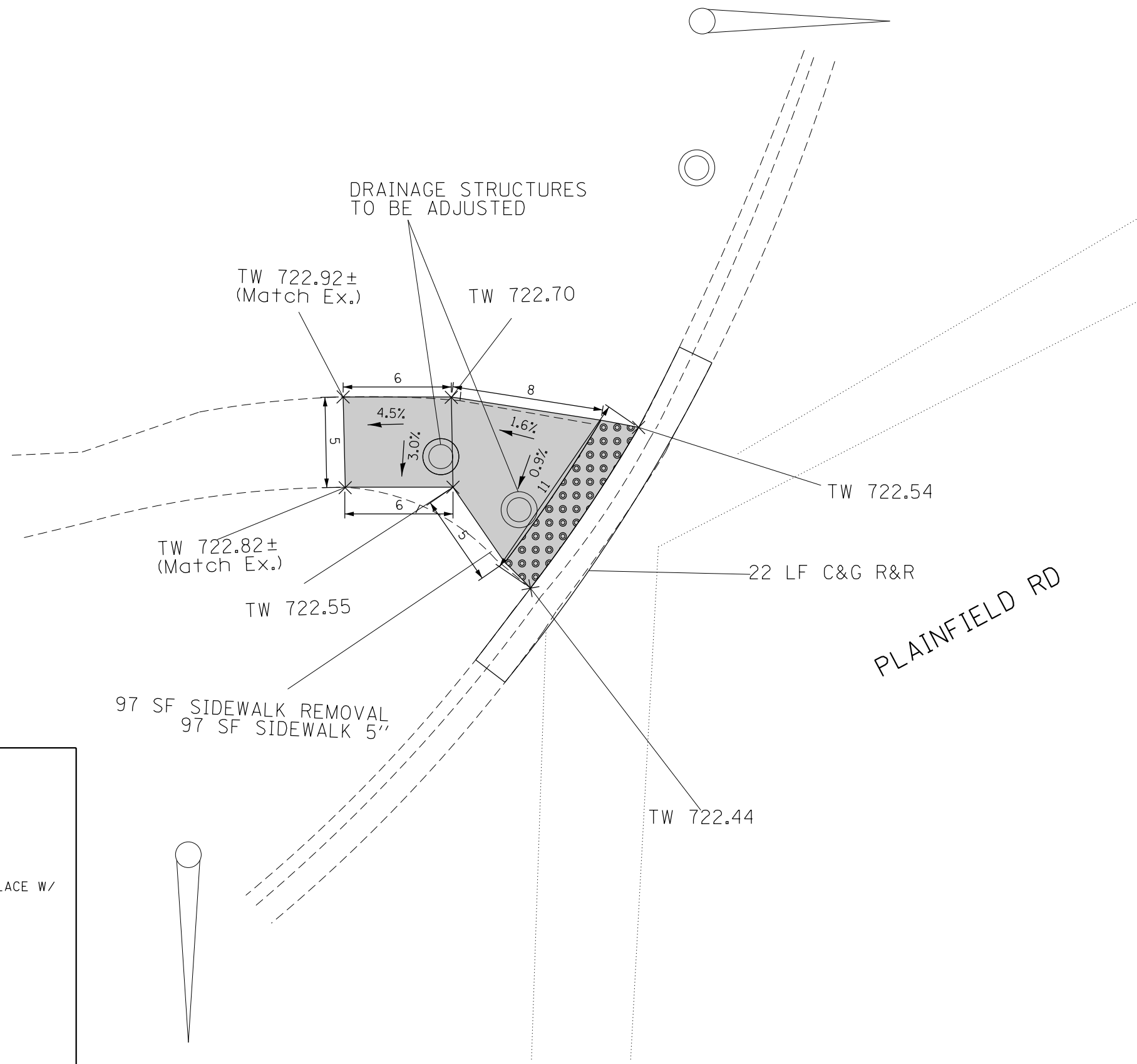
ROADWAY PLAN
IL 83 AT 75TH ST

SCALE: SHEET OF SHEETS STA. TO STA.




F.A. RTE.	SECTION	COUNTY	TOTAL SHEETS	SHEET NO.
VAR	2015-16I	...	78	63
***COOK/KANE/DUPAGE			CONTRACT NO. 62A71	
ILLINOIS FED. AID PROJECT				



KINGERY HWY (IL 83)



LEGEND

-  DETECTABLE WARNINGS
-  SIDEWALK REMOVAL, REPLACE W/
TOP SOIL & SOD
-  CLASS D PATCH
- TW TOP OF WALK
PROPOSED ELEVATION
- TC TOP OF CURB
PROPOSED ELEVATION
- FL PROPOSED FLOW LINE ELEVATION
EXISTING POINT ELEVATION

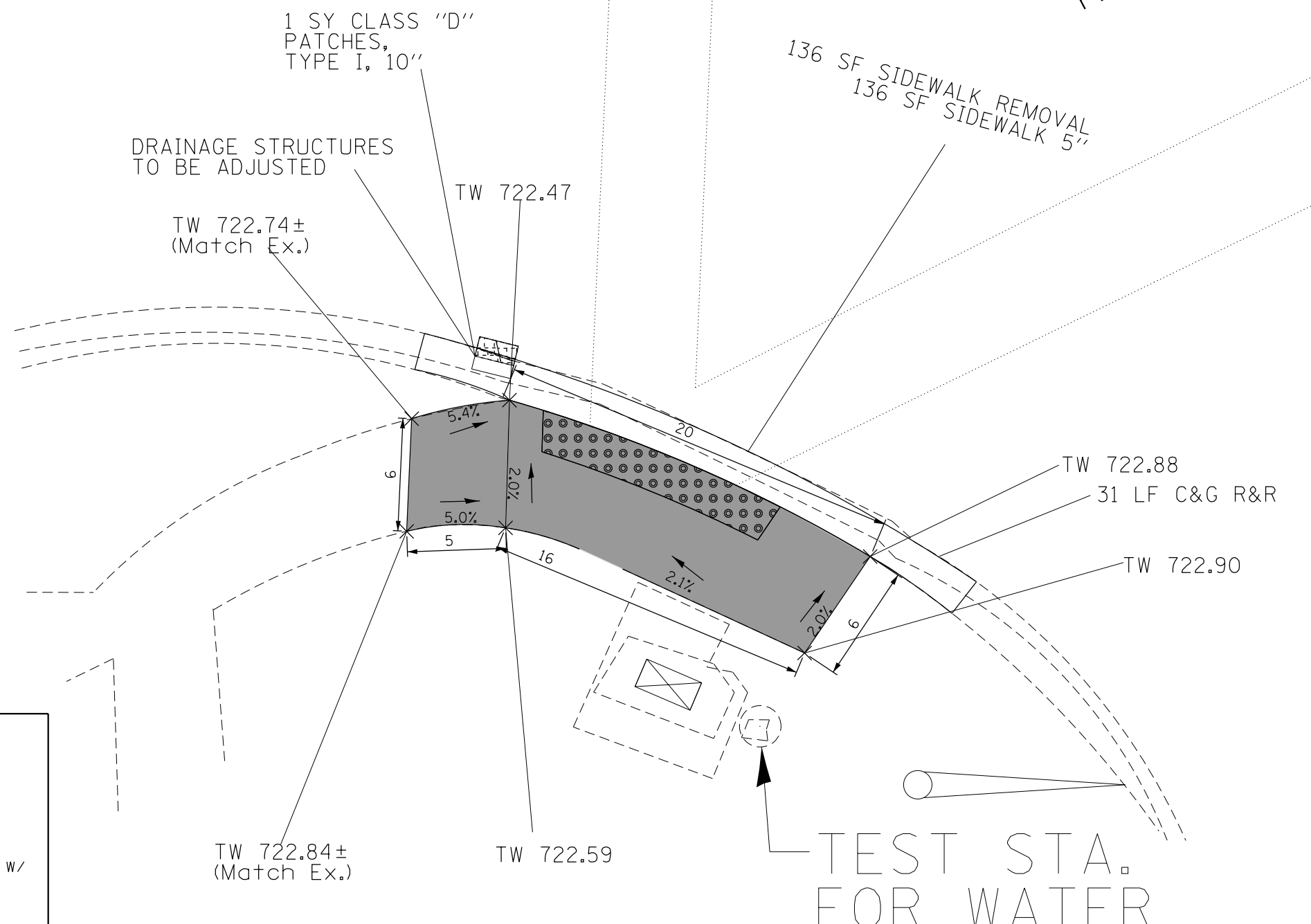


REF: BM ELEV. 724.67
WNW BLT FH AT NE CORNER
IL-83 + PLAINFIELD RD

FILE NAME =	USER NAME = kangrad	DESIGNED -	REVISED -	STATE OF ILLINOIS DEPARTMENT OF TRANSPORTATION	ROADWAY PLAN IL 83 AT PLAINFIELD RD	F.A. R.T.E.	SECTION	COUNTY	TOTAL SHEETS	SHEET NO.
pw:\IL\084EBIDINTEG\illinois.gov\PWIDOT\Documents\IDOT Offices\District 1\Projects\DI29715 - DuPage County\REVISED	DESIGNED -	REVISED -	VAR			2015-16I	***	78	64	
Default	PLOT SCALE =	CHECKED -	REVISED -			***COOK/KANE/DUPAGE		CONTRACT NO. 62A71		
	PLOT DATE = 3/28/2016	DATE -	REVISED -	SCALE: SHEET OF SHEETS STA. TO STA.		ILLINOIS FED. AID PROJECT				

PLAINFIELD RD

KINGERY HWY (IL 83)



LEGEND



DETECTABLE WARNINGS



SIDEWALK REMOVAL, REPLACE W/
TOP SOIL & SOD



CLASS D PATCH

TW TOP OF WALK
PROPOSED ELEVATION

TC TOP OF CURB
PROPOSED ELEVATION

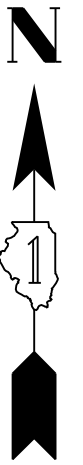
FL PROPOSED FLOW LINE ELEVATION
EXISTING POINT ELEVATION

TEST STA.
FOR WATER

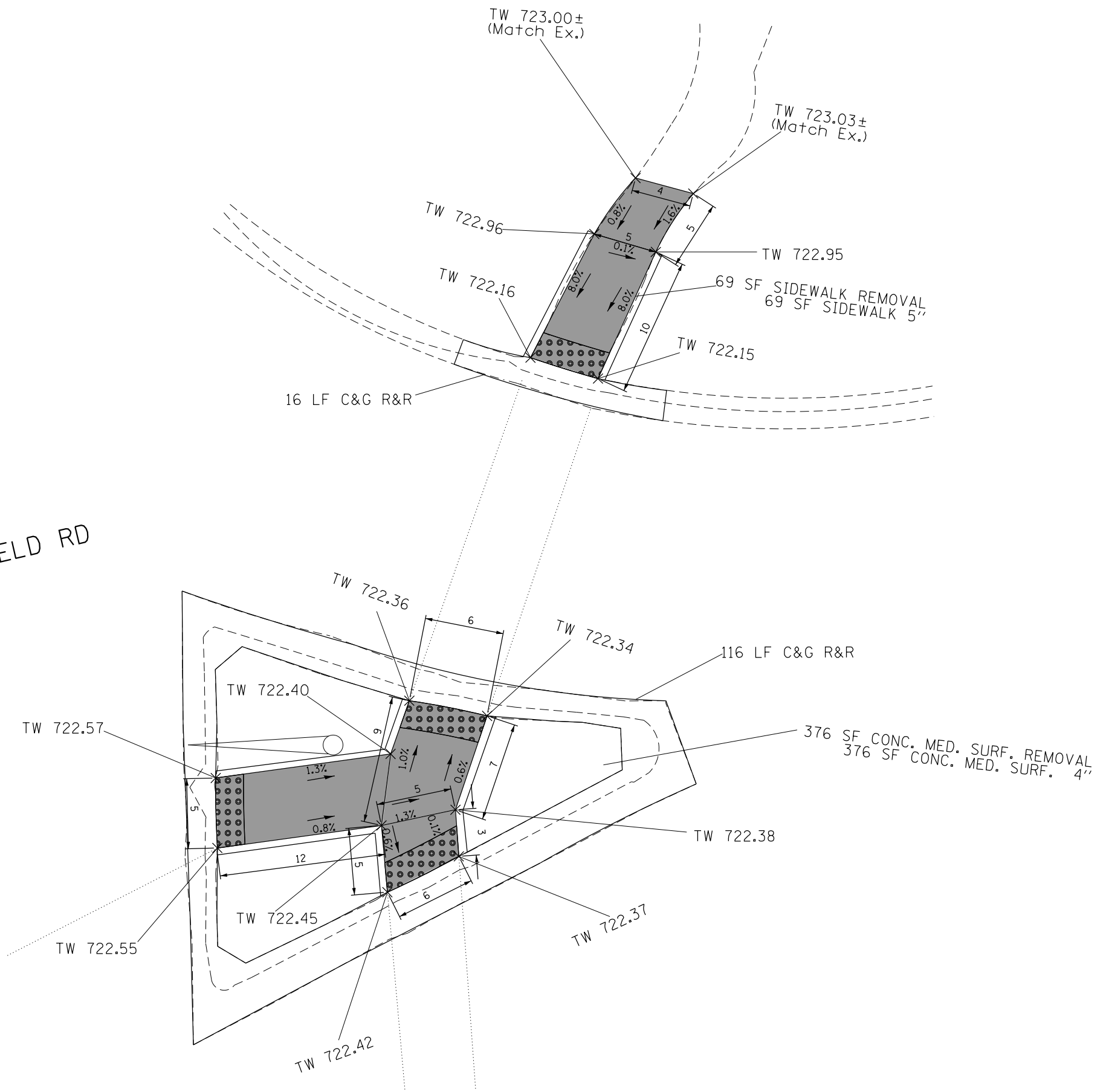
REF: BM ELEV. 724.67
WNW BLT FH AT NE CORNER
IL-83 + PLAINFIELD RD

FILE NAME =	USER NAME = kangrgad	DESIGNED -	REVISED -	STATE OF ILLINOIS DEPARTMENT OF TRANSPORTATION	ROADWAY PLAN IL 83 AT PLAINFIELD RD			F.A. R.T.E.	SECTION	COUNTY	TOTAL SHEETS	SHEET NO.				
pw:\IL\084EBIDINTEG.illinois.gov\PWIDOT\Documents\IDOT Offices\District 1\Projects\DI29715 - DuPage County\REVISED		DRAWN -	REVISED -		SCALE:	SHEET	OF	SHEETS	STA.	TO	STA.	VAR	2015-16I	***	78	65
Default		CHECKED -	REVISED -								***COOK/KANE/DUPAGE			CONTRACT NO. 62A71		
	PLOT DATE = 3/28/2016	DATE -	REVISED -		ILLINOIS FED. AID PROJECT											




KINGERY HWY (IL 83)



PLAINFIELD RD



LEGEND

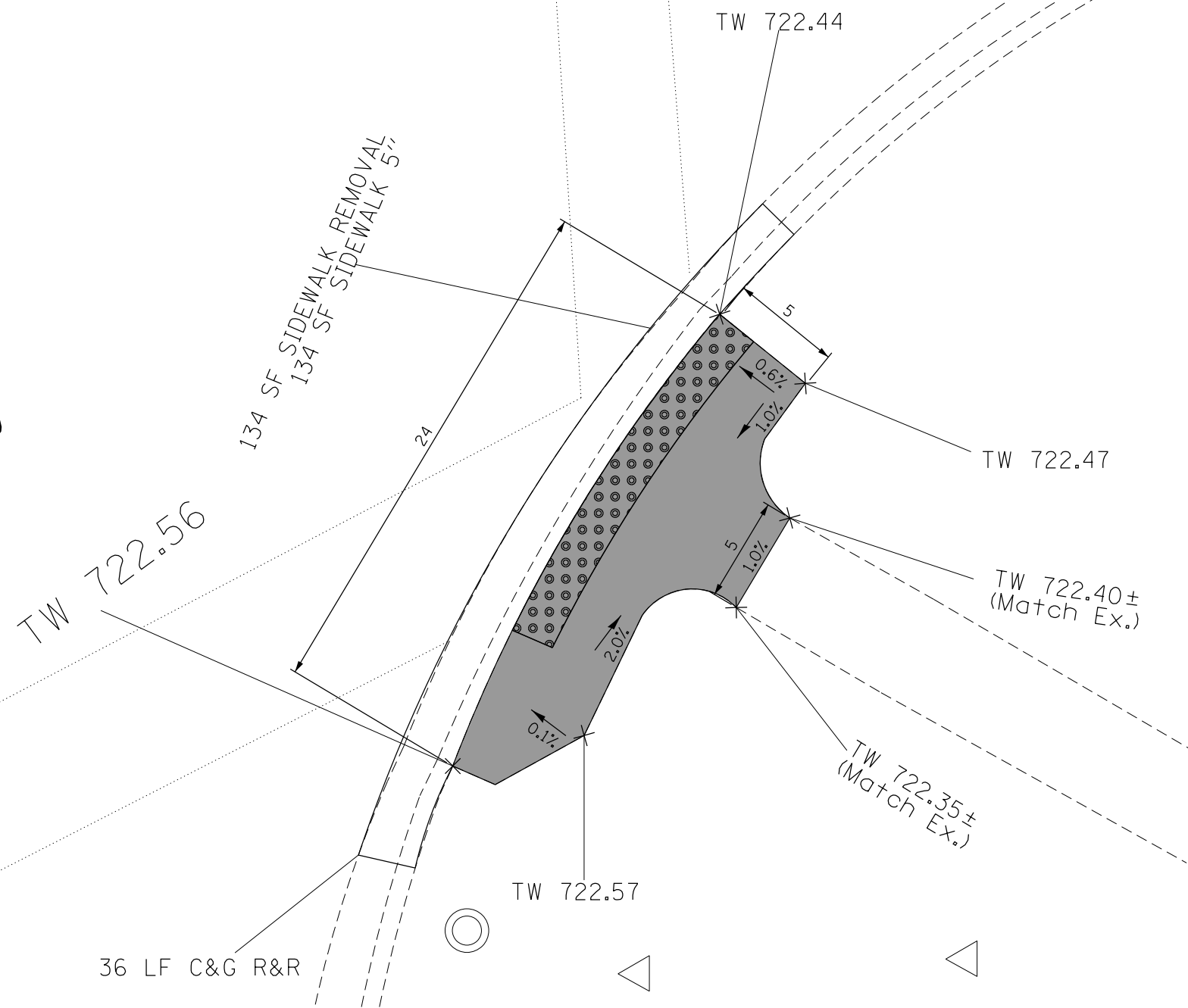
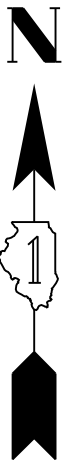
-  DETECTABLE WARNINGS
-  SIDEWALK REMOVAL, REPLACE W/ TOP SOIL & SOD
-  CLASS D PATCH
- TW TOP OF WALK PROPOSED ELEVATION
- TC TOP OF CURB PROPOSED ELEVATION
- FL PROPOSED FLOW LINE ELEVATION
- EXISTING POINT ELEVATION

REF: BM ELEV. 724.67
 WNW BLT FH AT NE CORNER
 IL-83 + PLAINFIELD RD




FILE NAME =	USER NAME = kangrgad	DESIGNED -	REVISED -	STATE OF ILLINOIS DEPARTMENT OF TRANSPORTATION	ROADWAY PLAN IL 83 AT PLAINFIELD RD				F.A. RTÉ.	SECTION	COUNTY	TOTAL SHEETS	SHEET NO.
pw:\IL\084EBIDINTEG.illinois.gov\PIWIDOT\Documents\DOT Offices\District 1\Projects\DI29715 - DuPage County\REVISED		DRAWN -	REVISED -		SCALE:	SHEET	OF	SHEETS	STA.	TO	STA.	78	66
Default	PLOT SCALE =	CHECKED -	REVISED -						***COOK/KANE/DUPAGE		CONTRACT NO.	62A71	
	PLOT DATE = 3/28/2016	DATE -	REVISED -						ILLINOIS FED. AID PROJECT				

KINGERY HWY (IL 83)

PLAINFIELD RD



LEGEND

-  DETECTABLE WARNINGS
-  SIDEWALK REMOVAL, REPLACE W/ TOP SOIL & SOD
-  CLASS D PATCH
- TW TOP OF WALK PROPOSED ELEVATION
- TC TOP OF CURB PROPOSED ELEVATION
- FL PROPOSED FLOW LINE ELEVATION
- EXISTING POINT ELEVATION

REF: BM ELEV. 724.67
 WNW BLT FH AT NE CORNER
 IL-83 + PLAINFIELD RD

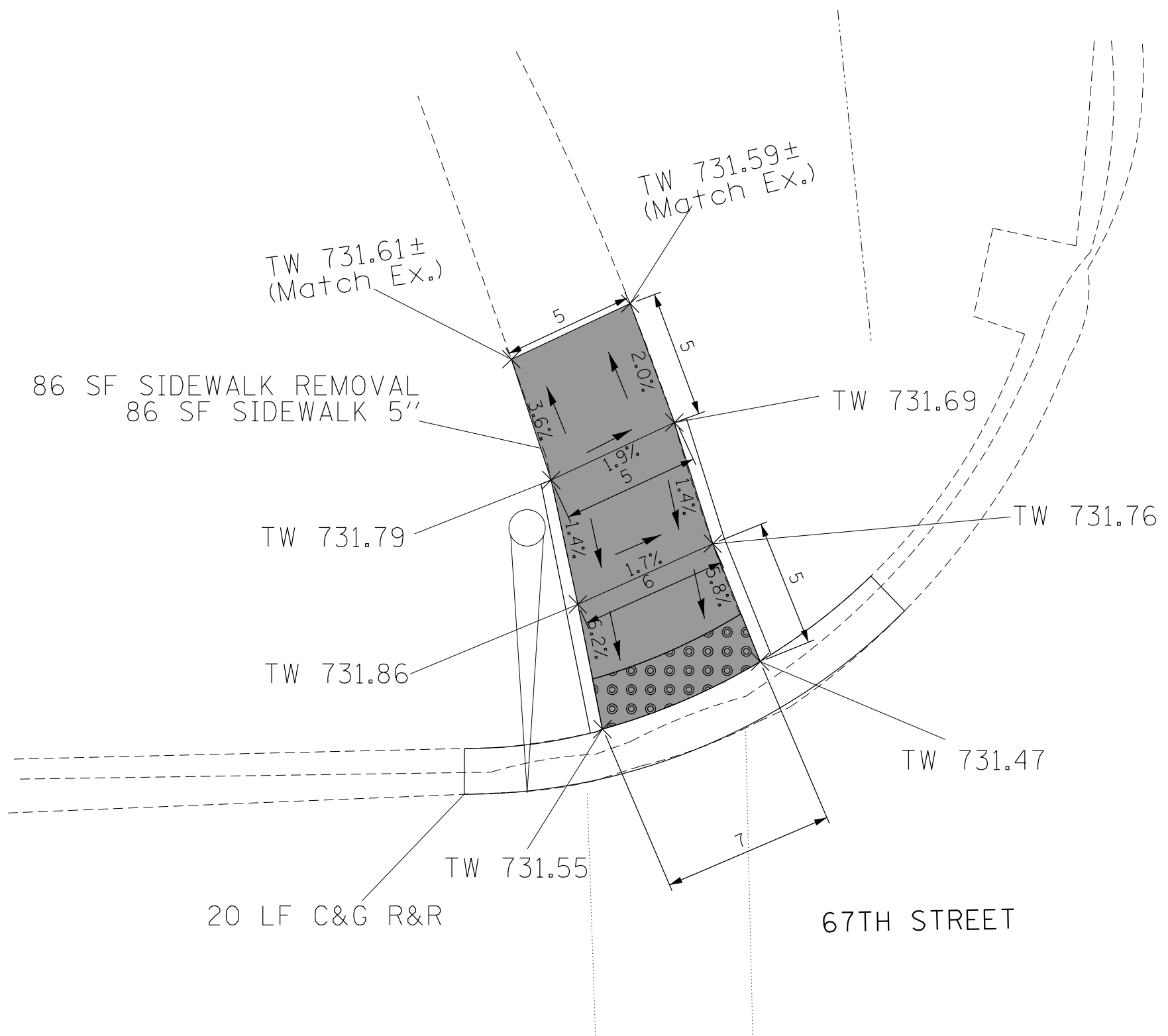
FILE NAME =	USER NAME = kangrgad	DESIGNED -	REVISED -
pw:\IL\084EBIDINTEG\illinois.gov\PWIDOT\Documents\IDOT Offices\District 1\Projects\DI29715 - DuPage County\REVISED		DRAWN -	REVISED -
Default	PLOT SCALE =	CHECKED -	REVISED -
	PLOT DATE = 3/28/2016	DATE -	REVISED -

**STATE OF ILLINOIS
 DEPARTMENT OF TRANSPORTATION**

**ROADWAY PLAN
 IL 83 AT PLAINFIELD RD**

SCALE: SHEET OF SHEETS STA. TO STA.

F.A. RTE.	SECTION	COUNTY	TOTAL SHEETS	SHEET NO.
VAR	2015-16I	***	78	67
***COOK/KANE/DUPAGE		CONTRACT NO. 62A71		
ILLINOIS FED. AID PROJECT				






KINGERY HWY (IL 83)

67TH STREET

86 SF SIDEWALK REMOVAL
86 SF SIDEWALK 5"

20 LF C&G R&R

LEGEND

-  DETECTABLE WARNINGS
-  SIDEWALK REMOVAL, REPLACE W/
TOP SOIL & SOD
-  CLASS D PATCH
- TW TOP OF WALK
PROPOSED ELEVATION
- TC TOP OF CURB
PROPOSED ELEVATION
- FL PROPOSED FLOW LINE ELEVATION
EXISTING POINT ELEVATION

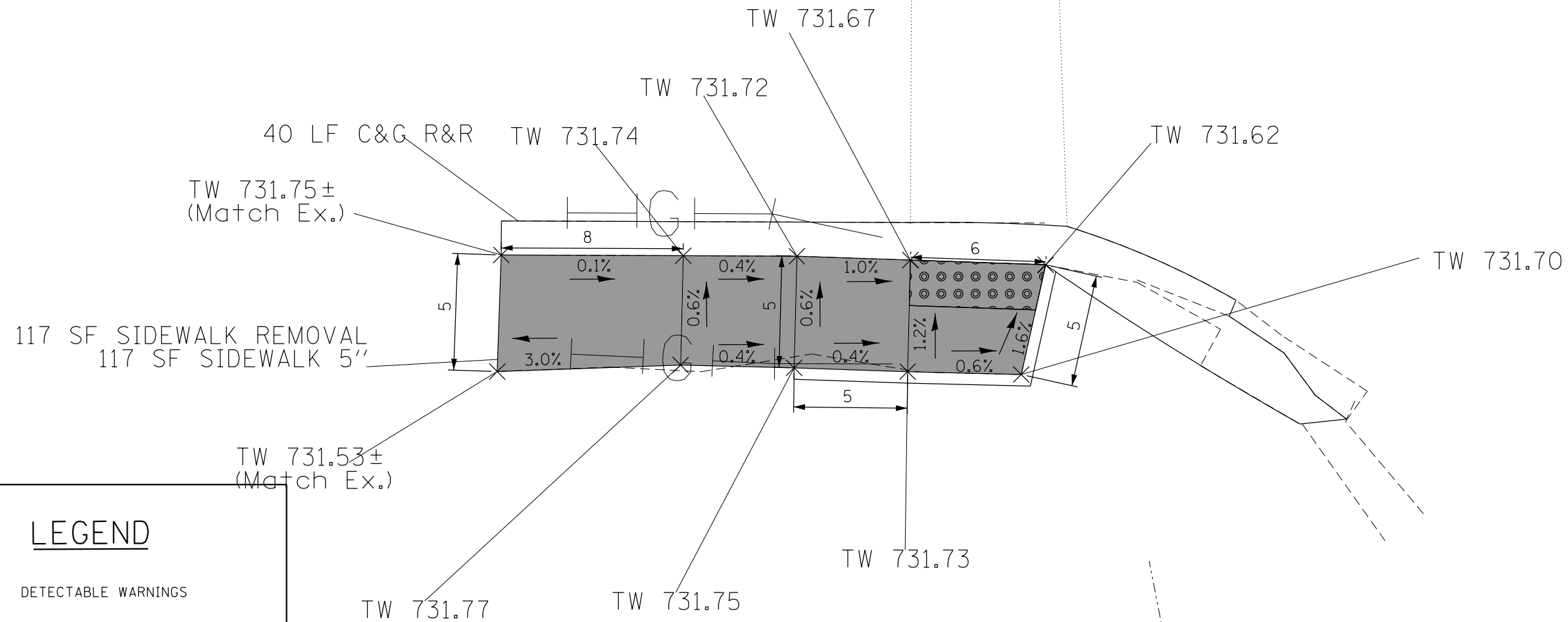
REF: BM ELEV. 732.61
NE BONNET BOLT IN SW CORNER OF
IL 83 AND 67TH ST

FILE NAME =	USER NAME = kangrgad	DESIGNED -	REVISED -	STATE OF ILLINOIS DEPARTMENT OF TRANSPORTATION	ROADWAY PLAN IL 83 AT 67TH ST	F.A. RTE.	SECTION	COUNTY	TOTAL SHEETS	SHEET NO.
pw:\IL\084EBIDINTEG\Illinois.gov\PWIDOT\Documents\IDOT Offices\District 1\Projects\DI29715 - DuPage County\REVISED	Documents\IDOT Offices\District 1\Projects\DI29715 - DuPage County\REVISED	DESIGNED -	REVISED -			VAR	2015-16I	...	78	68
Default	PLOT SCALE =	CHECKED -	REVISED -			...COOK/KANE/DUPAGE		CONTRACT NO. 62A71		ILLINOIS FED. AID PROJECT
	PLOT DATE = 3/28/2016	DATE -	REVISED -	SCALE:	SHEET	OF	SHEETS	STA.	TO	STA.



67TH STREET

KINGERY HWY (IL 83)



LEGEND



DETECTABLE WARNINGS



SIDEWALK REMOVAL, REPLACE W/
TOP SOIL & SOD



CLASS D PATCH

TW TOP OF WALK
PROPOSED ELEVATION

TC TOP OF CURB
PROPOSED ELEVATION

FL PROPOSED FLOW LINE ELEVATION
EXISTING POINT ELEVATION

REF: BM ELEV. 732.61
NE BONNET BOLT IN SW CORNER OF
IL 83 AND 67TH ST

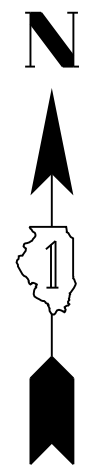
FILE NAME =	USER NAME = kangrgad	DESIGNED -	REVISED -
pw:\IL\084EBIDINTEG\Illinois.gov\PWIDOT\Documents\IDOT Offices\District 1\Projects\DI29715 - DuPage County\REVISED		DRAWN -	REVISED -
Default	PLOT SCALE =	CHECKED -	REVISED -
	PLOT DATE = 3/28/2016	DATE -	REVISED -

**STATE OF ILLINOIS
DEPARTMENT OF TRANSPORTATION**

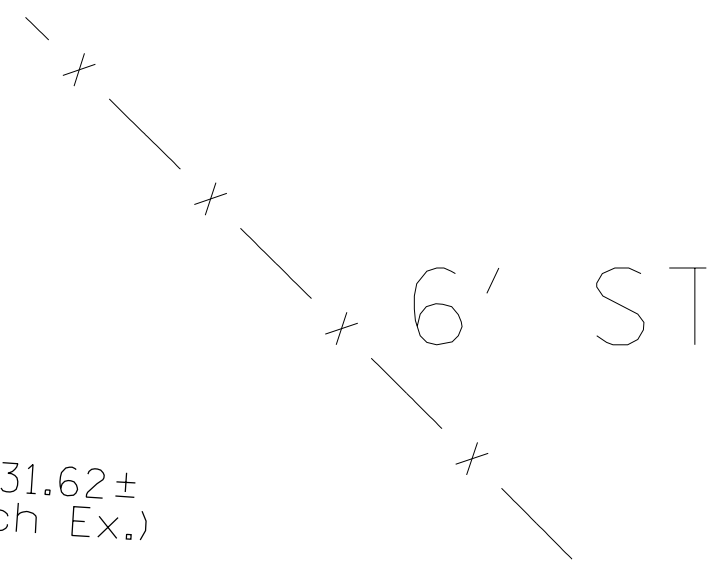
**ROADWAY PLAN
IL 83 AT 67TH ST**

SCALE: SHEET OF SHEETS STA. TO STA.

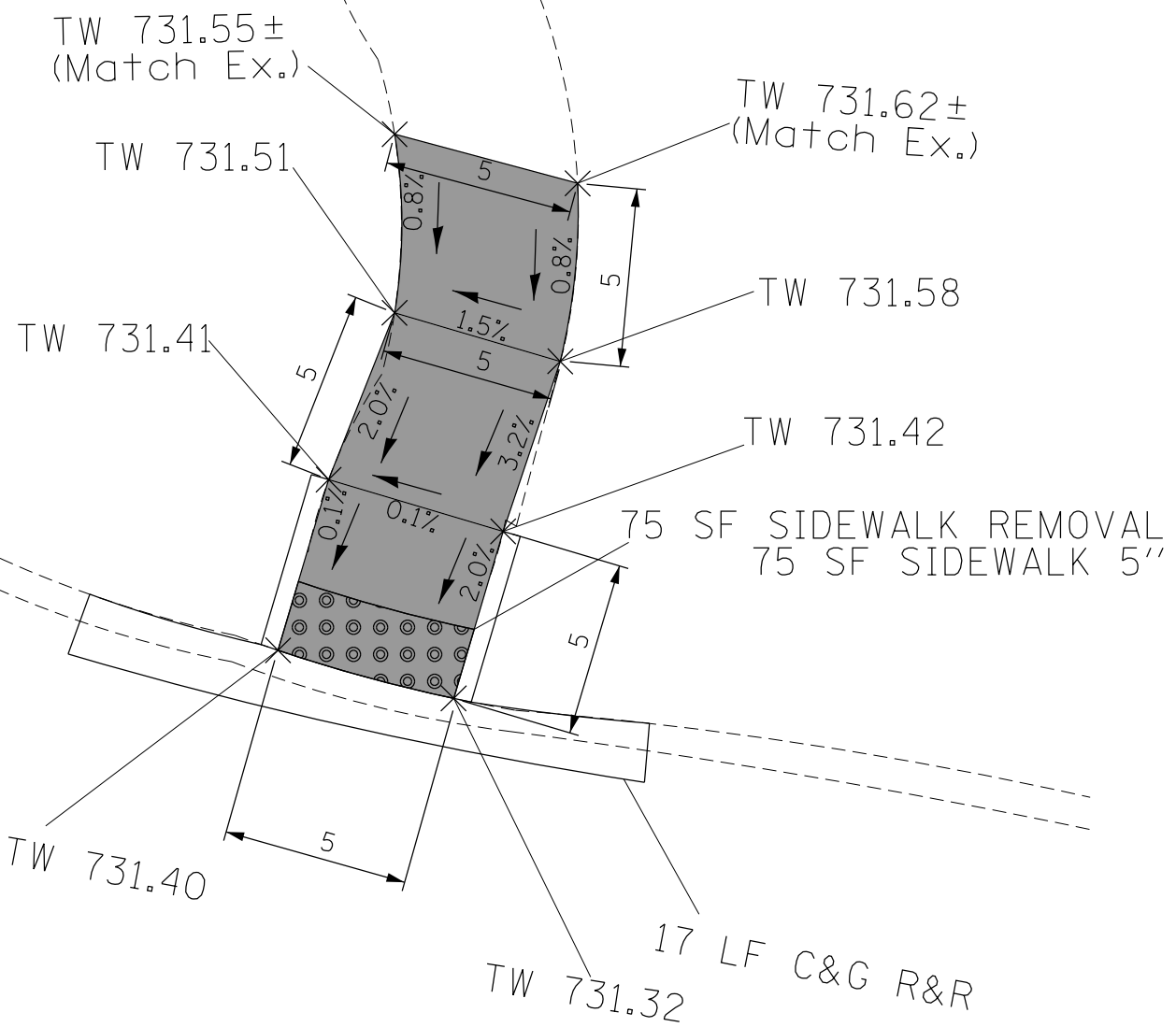
F.A. RTÉ.	SECTION	COUNTY	TOTAL SHEETS	SHEET NO.
VAR	2015-16I	...	78	69
...COOK/KANE/DUPAGE		CONTRACT NO.	62A71	
ILLINOIS FED. AID PROJECT				






KINGERY HWY (IL 83)



67TH ST.



LEGEND

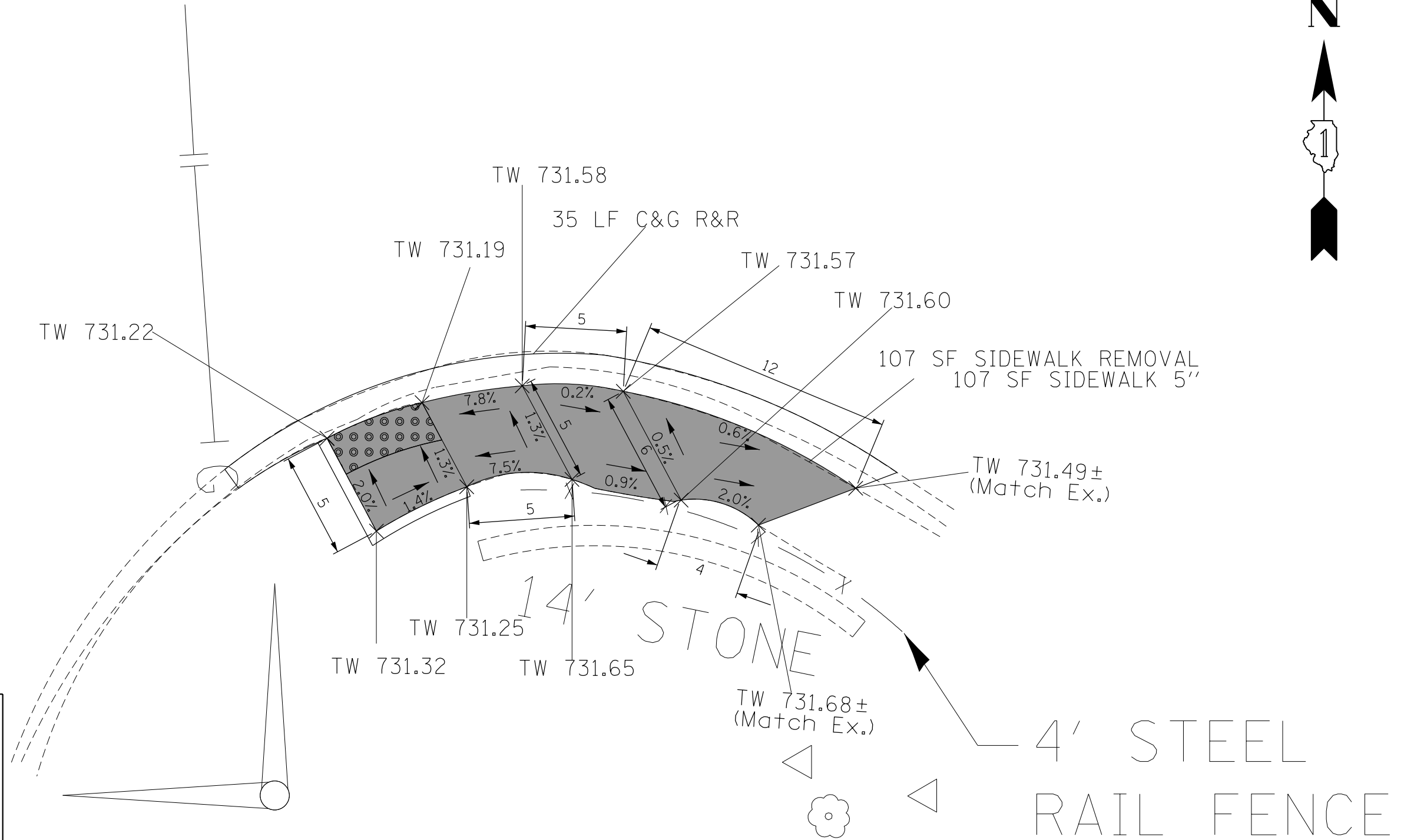
-  DETECTABLE WARNINGS
-  SIDEWALK REMOVAL, REPLACE W/ TOP SOIL & SOD
-  CLASS D PATCH
- TW TOP OF WALK PROPOSED ELEVATION
- TC TOP OF CURB PROPOSED ELEVATION
- FL PROPOSED FLOW LINE ELEVATION
- EXISTING POINT ELEVATION

REF: BM ELEV. 732.61
 NE BONNET BOLT IN SW CORNER OF
 IL 83 AND 67TH ST




FILE NAME =	USER NAME = kangrad	DESIGNED -	REVISED -	STATE OF ILLINOIS DEPARTMENT OF TRANSPORTATION	ROADWAY PLAN IL 83 AT 67TH ST	SCALE:	SHEET	OF	SHEETS	STA.	TO	STA.	F.A. RTE.	SECTION	COUNTY	TOTAL SHEETS	SHEET NO.
pw\IL084EBIDINTEG.illinois.gov\PIWIDOT\Documents\DOT Offices\District 1\Projects\DI29715 - DuPage County\Design\DI29715 - DuPage County		DRAWN -	REVISED -			VAR	2015-16I	...	78	70	...	COOK/KANE/DUPAGE	CONTRACT NO. 62A71	ILLINOIS	FED. AID PROJECT		
Default	PLOT DATE = 3/28/2016	CHECKED -	REVISED -			DATE -	REVISED -										

67TH ST.

KINGERY HWY (IL 83)



LEGEND

-  DETECTABLE WARNINGS
-  SIDEWALK REMOVAL, REPLACE W/ TOP SOIL & SOD
-  CLASS D PATCH
- TW TOP OF WALK PROPOSED ELEVATION
- TC TOP OF CURB PROPOSED ELEVATION
- FL PROPOSED FLOW LINE ELEVATION
- EXISTING POINT ELEVATION

REF: BM ELEV. 732.61
 NE BONNET BOLT IN SW CORNER OF
 IL 83 AND 67TH ST

FILE NAME =	USER NAME = kangrad	DESIGNED -	REVISED -
pw:\IL\084EBIDINTEG\illinois.gov\PWIDOT\Documents\DOT Offices\District 1\Projects\DI29715 - DuPage County\REVISED			
Default	PLOT SCALE =	CHECKED -	REVISED -
	PLOT DATE = 3/28/2016	DATE -	REVISED -

**STATE OF ILLINOIS
 DEPARTMENT OF TRANSPORTATION**

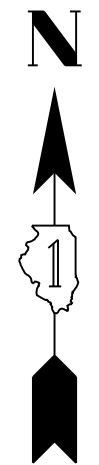
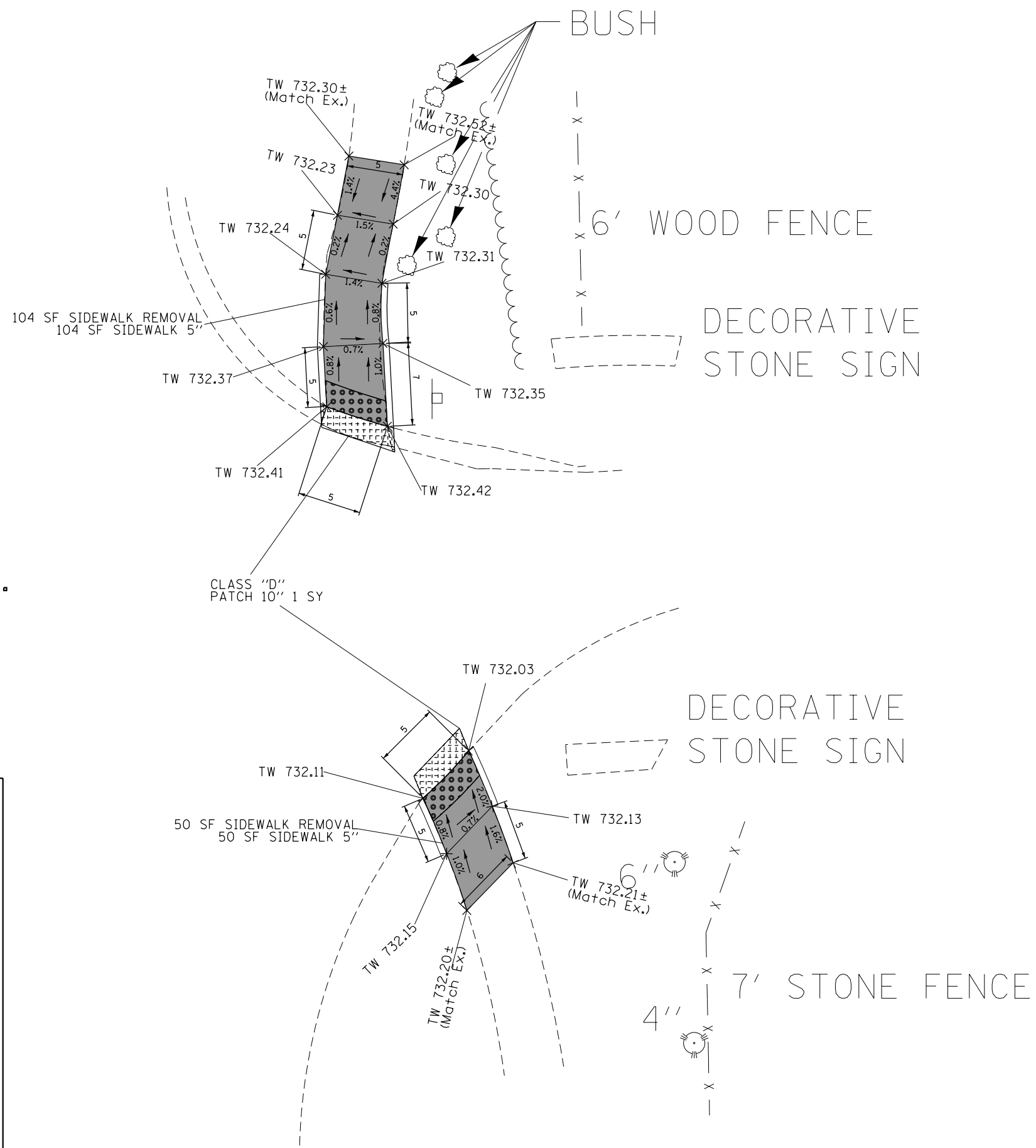
**ROADWAY PLAN
 IL 83 AT 67TH ST**

SCALE: SHEET OF SHEETS STA. TO STA.

F.A. RTE.	SECTION	COUNTY	TOTAL SHEETS	SHEET NO.
VAR	2015-161	...	78	71
***COOK/KANE/DUPAGE		CONTRACT NO. 62A71		
ILLINOIS FED. AID PROJECT				

KINGERY HWY (IL 83)

CRAMER CT.



LEGEND



DETECTABLE WARNINGS



SIDEWALK REMOVAL, REPLACE W/
TOP SOIL & SOD



CLASS D PATCH

TW TOP OF WALK
PROPOSED ELEVATION

TC TOP OF CURB
PROPOSED ELEVATION

FL PROPOSED FLOW LINE ELEVATION
EXISTING POINT ELEVATION

REF: BM ELEV. 725.96
SE BONNET BOLT IN S PARKWAY OF
WILLOW ST N OF ADDRESS 873

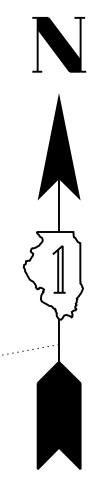
FILE NAME =	USER NAME = kangrgad	DESIGNED -	REVISED -
pw:\IL084EBIDINTEG\illinois.gov\PWIDOT\Documents\DOT Offices\District 1\Projects\DI29715 - DuPage County\REVISED		CHECKED -	REVISED -
Default	PLOT DATE = 3/28/2016	DATE -	REVISED -

**STATE OF ILLINOIS
DEPARTMENT OF TRANSPORTATION**

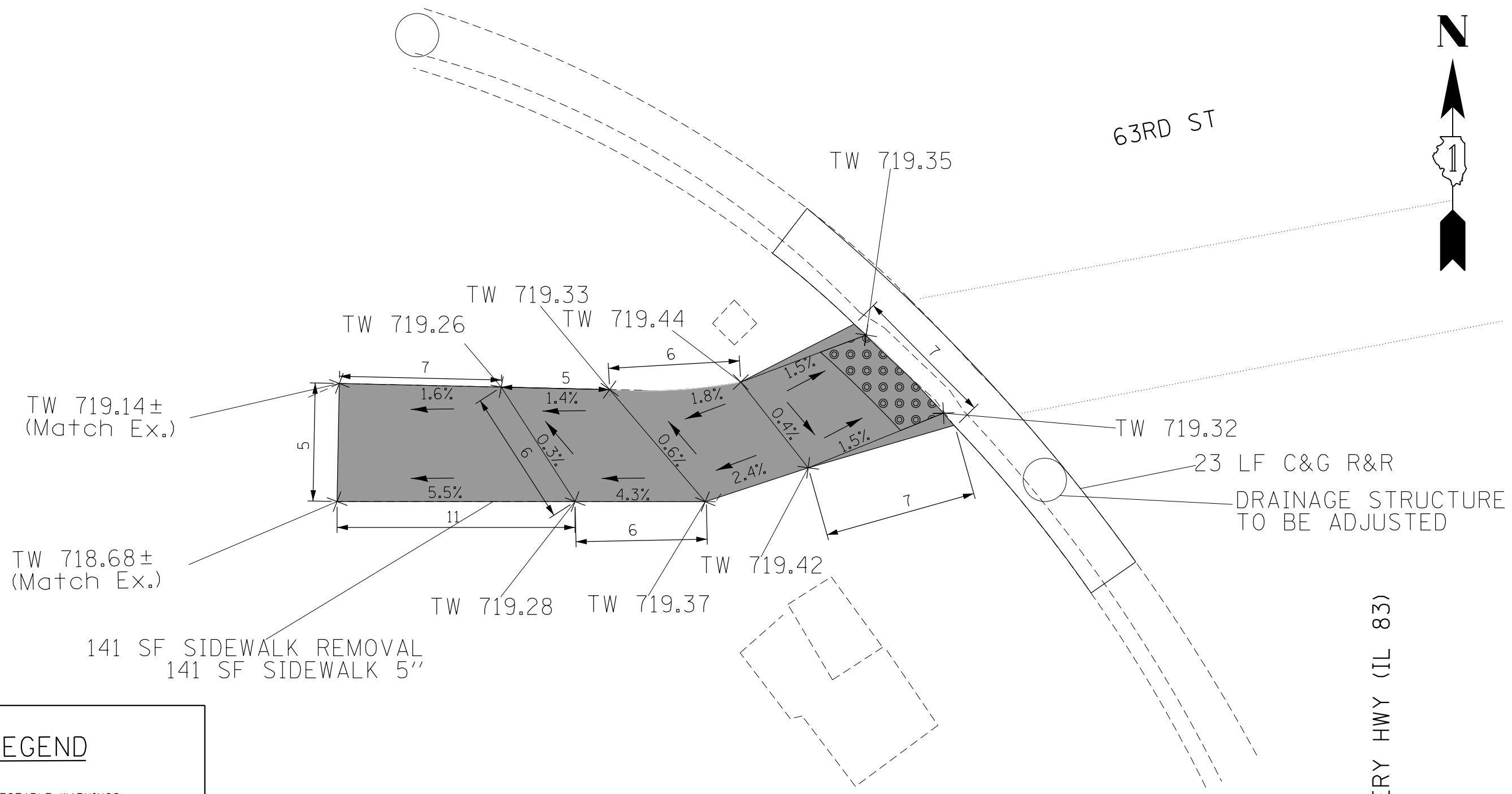
**ROADWAY PLAN
IL 83 AT CRAMER CT**

SCALE: SHEET OF SHEETS STA. TO STA.

F.A. RTÉ.	SECTION	COUNTY	TOTAL SHEETS	SHEET NO.
VAR.	2015-161	***	78	72
***COOK/KANE/DUPAGE			CONTRACT NO. 62A71	
ILLINOIS FED. AID PROJECT				



63RD ST






23 LF C&G R&R

DRAINAGE STRUCTURE TO BE ADJUSTED

KINGERY HWY (IL 83)

LEGEND

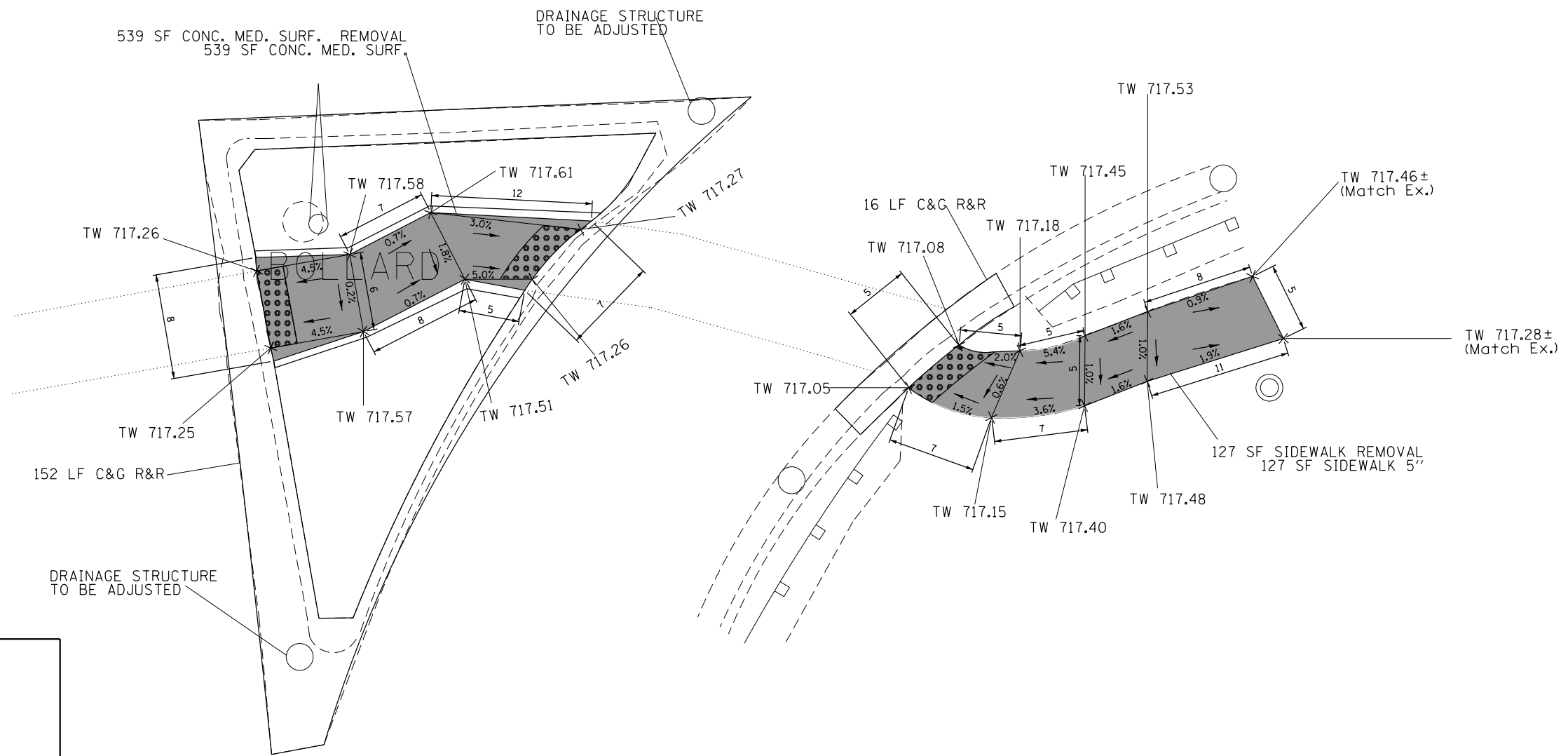
-  DETECTABLE WARNINGS
-  SIDEWALK REMOVAL, REPLACE W/ TOP SOIL & SOD
-  CLASS D PATCH
- TW TOP OF WALK PROPOSED ELEVATION
- TC TOP OF CURB PROPOSED ELEVATION
- FL PROPOSED FLOW LINE ELEVATION
- EXISTING POINT ELEVATION

FILE NAME =	USER NAME = kangrgad	DESIGNED -	REVISED -	STATE OF ILLINOIS DEPARTMENT OF TRANSPORTATION	ROADWAY PLAN IL 83 AT 63RD ST	F.A. RTE.	SECTION	COUNTY	TOTAL SHEETS	SHEET NO.			
pw:\IL\084EBIDINTEG.illinois.gov\PWIDOT\Documents\IDOT Offices\District 1\Projects\DI29715 - DuPage County\REVISED	DESIGNED -	REVISED -	SCALE:			SHEET	OF	SHEETS	STA.	TO	STA.	***COOK/KANE/DUPAGE	CONTRACT NO. 62A71
Default	PLOT SCALE =	CHECKED -	REVISED -			ILLINOIS FED. AID PROJECT							






63RD ST

KINGERY HWY (IL 83)



LEGEND

-  DETECTABLE WARNINGS
-  SIDEWALK REMOVAL, REPLACE W/ TOP SOIL & SOD
-  CLASS D PATCH
- TW TOP OF WALK PROPOSED ELEVATION
- TC TOP OF CURB PROPOSED ELEVATION
- FL PROPOSED FLOW LINE ELEVATION
- EXISTING POINT ELEVATION

REF: BM ELEV. 719.87
 CHIS SQUARE AT NE COR CRETE PEDISTAL FOR
 PED CROSSING POLE AT SW COR RT 83 + 63RD ST

FILE NAME =	USER NAME = kangrgad	DESIGNED -	REVISED -
pw:\IL\084EBIDINTEG\illinois.gov\PWIDOT\Documents\IDOT Offices\District 1\Projects\DI29715 - DuPage County\REVISED		DRAWN -	REVISED -
Default	PLOT SCALE =	CHECKED -	REVISED -
	PLOT DATE = 3/28/2016	DATE -	REVISED -

**STATE OF ILLINOIS
 DEPARTMENT OF TRANSPORTATION**

**ROADWAY PLAN
 IL 83 AT 63RD ST**

SCALE: SHEET OF SHEETS STA. TO STA.

F.A. RTE.	SECTION	COUNTY	TOTAL SHEETS	SHEET NO.
VAR	2015-16I	...	78	74
...COOK/KANE/DUPAGE		CONTRACT NO.	62A71	
ILLINOIS FED. AID PROJECT				

VARIABLE - TO MEET EXISTING DIMENSIONS AND FIELD CONDITIONS (SEE NOTE ②)

PROP. CONC. CURB OR CURB AND GUTTER REPLACEMENT IN ACCORDANCE WITH STATE STANDARD 606001. (SEE NOTE ②)

SAW CUT FULL DEPTH - INCLUDED IN THE COST OF SIDEWALK, DRIVEWAY OR MEDIAN SURFACE REMOVAL PAY ITEM.

SEE STATE STANDARD 606001
EXISTING OR PROPOSED HMA SURFACE (IF APPLICABLE)

18" (450) MAX.

1/4" (5) **

EXISTING SIDEWALK, DRIVEWAY, MEDIAN SURFACE, SOD OR GROUND.

PROPOSED SIDEWALK, DRIVEWAY PAVEMENT, MEDIAN SURFACE OR SODDING SALT TOLERANT WITH TOP SOIL, 4" (100) SOD RESTORATION (SEE NOTE ①).

EXISTING CONCRETE PAVEMENT, CONCRETE BASE COURSE OR FLEXIBLE PAVEMENT

3" (75) MIN.

SUITABLE BACKFILL MATERIAL (INCLUDED IN THE COST OF CURB OR CURB AND GUTTER REMOVAL AND REPLACEMENT)

PROPOSED 3/4" (20) PREFORMED EXPANSION JOINT AT CONCRETE SIDEWALKS, DRIVEWAYS, AND MEDIANS. (INCLUDED IN THE COST OF CURB OR CURB AND GUTTER REMOVAL AND REPLACEMENT.)

* 3" (75) MINIMUM FROM TOP AND BOTTOM OF THE CONCRETE PAVEMENT OR BASE COURSE.

** IF THE FINAL SURFACE OF THE PAVEMENT IS CONCRETE, THE GUTTER IS TO BE FLUSH WITH THE PAVEMENT.

NOTE: ① SIDEWALK, DRIVEWAY PAVEMENT OR MEDIAN SURFACE SHALL BE SIMILAR TO THE MATERIAL BEING REMOVED AND WILL BE PAID FOR SEPARATELY.

SODDING, SALT TOLERANT AND TOP SOIL, FURNISH AND PLACE 4" WILL BE PAID FOR SEPARATELY.

② FERTILIZER FOR THE PLACEMENT OF THE SOD IS NOT REQUIRED

③ CURB OR CURB AND GUTTER REPLACEMENT SHALL MATCH THE SHAPE OF THE EXISTING CURB OR CURB AND GUTTER UNLESS OTHERWISE SPECIFIED.

④ FOR CURB OR CURB AND GUTTER REMOVAL AND REPLACEMENT ADJACENT TO FLEXIBLE PAVEMENT DELETE EPOXY COATED TIE BARS.

⑤ LONGITUDINAL BARS, IF ENCOUNTERED IN THE EXISTING CURB OR CURB AND GUTTER, ARE NOT TO BE REPLACED. CUTTING AND REMOVING LONGITUDINAL BARS SHALL BE INCLUDED IN THE COST OF CURB OR CURB AND GUTTER REMOVAL AND REPLACEMENT.

⑥ THE COST OF HMA SURFACE REMOVAL IN THE EXISTING GUTTER FLAG SHALL BE INCLUDED IN THE COST OF THE CURB AND GUTTER REMOVAL AND REPLACEMENT.

⑦ THE REMOVAL AND REPLACEMENT OF THE EXISTING CURB OR CURB AND GUTTER SHALL BE DONE IN ACCORDANCE WITH THE APPLICABLE PORTIONS OF SECTION 440 AND 606 OF THE STANDARD SPECIFICATIONS.

⑧ THE LOCATIONS OF REMOVAL AND REPLACEMENT OF EXISTING CURB OR CURB AND GUTTER SHALL BE DETERMINED BY THE RESIDENT ENGINEER AT THE TIME OF CONSTRUCTION.

UNSUITABLE SUB-BASE MATERIAL TO BE REMOVED, IF DIRECTED BY THE ENGINEER, SHALL BE REPLACED WITH EITHER SUB-BASE GRANULAR MATERIAL, TYPE B OR ADDITIONAL THICKNESS OF CONCRETE.

REMOVAL AND REPLACEMENT 4" (100) OR LESS IS INCLUDED IN THE COST OF CURB OR CURB AND GUTTER REMOVAL AND REPLACEMENT.

REMOVAL AND REPLACEMENT IN EXCESS OF 4" (100) WILL BE PAID FOR IN ACCORDANCE WITH ARTICLE 109.04 OF THE STANDARD SPECIFICATIONS.

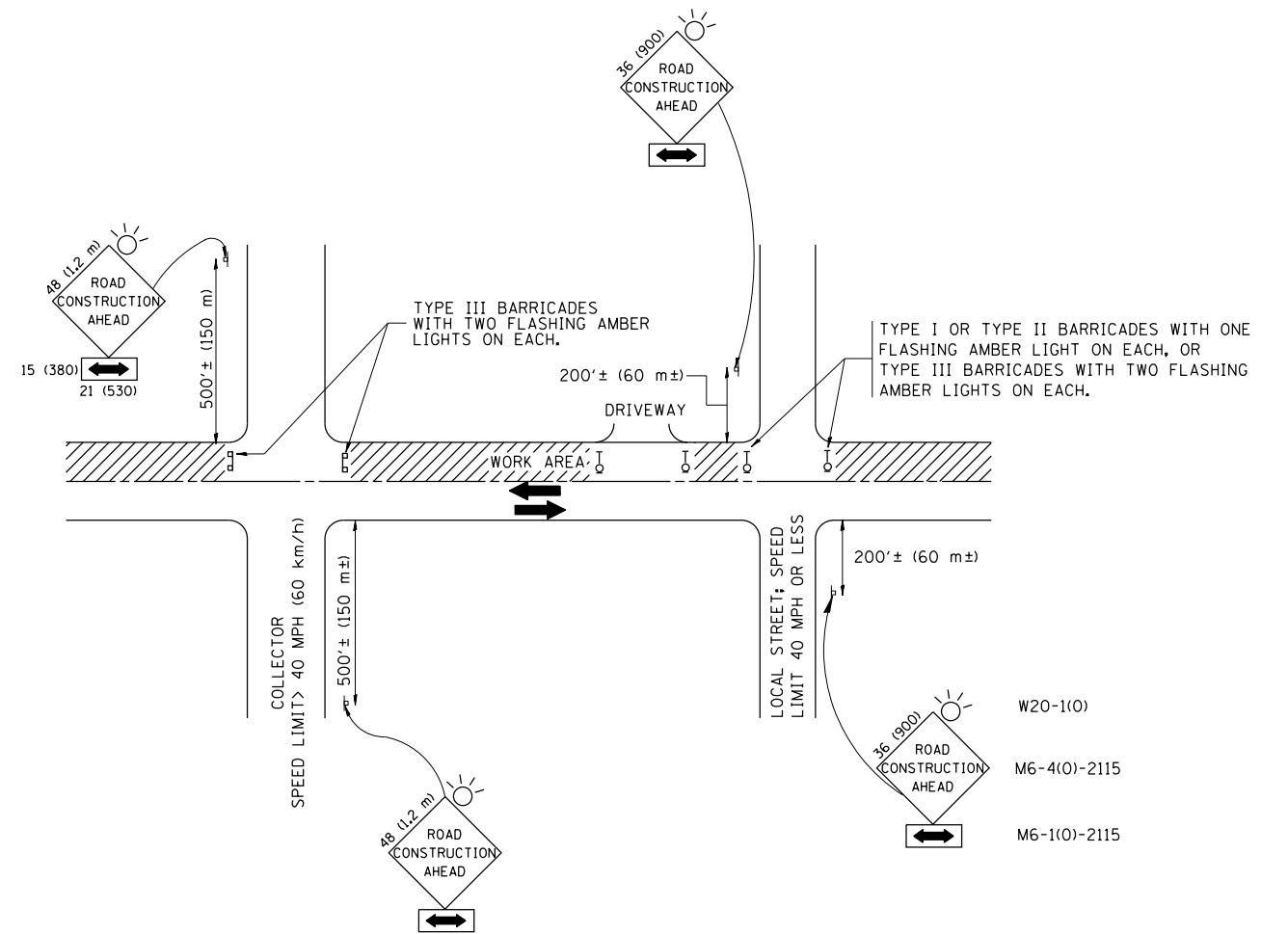
PROPOSED #6 (20) EPOXY COATED TIE BARS 24" (600) LONG AT 24" (600) CENTERS WILL NOT BE PAID FOR SEPARATELY. DELETE EPOXY COATED TIE BARS IF EXISTING TIE BARS ARE USUABLE AS DETERMINED BY THE ENGINEER. (SEE NOTE ③).

BASIS OF PAYMENT:
THIS WORK WILL BE PAID FOR AT THE CONTRACT UNIT PRICE PER FOOT (METER) FOR "CURB REMOVAL AND REPLACEMENT" OR "COMBINATION CONCRETE CURB AND GUTTER REMOVAL AND REPLACEMENT".

CURB OR CURB AND GUTTER REMOVAL AND REPLACEMENT

ALL DIMENSIONS ARE IN INCHES (MILLIMETERS) UNLESS OTHERWISE SHOWN.

FILE NAME =	USER NAME = kangrgad	DESIGNED - A. HOUSEH	REVISED - R. SHAH 10-03-96	STATE OF ILLINOIS DEPARTMENT OF TRANSPORTATION	CURB OR CURB AND GUTTER REMOVAL AND REPLACEMENT	F.A. RTE.	SECTION	COUNTY	TOTAL SHEETS	SHEET NO.
pw:\IL\084EBID\INTEG.illinois.gov\PIWIDOT\Documents\DOT Offices\District 1\Projects\DI247\Drawings\Design\DistStd.dgn		REVISION	REVISED - A. ABBAS 03-21-97			VAR	2015-161	COOR./PAGE	78	75
PLOT SCALE = 100.0000' / 1".	CHECKED -	REVISED - M. GOMEZ 01-22-01				BD600-06 (BD-24)		CONTRACT NO. 62A71		
PLOT DATE = 3/28/2016	DATE - 03-11-94	REVISED - R. BORO 12-15-09	SCALE: NONE			SHEET NO. 1 OF 1 SHEETS	STA.	TO STA.		FED. ROAD DIST. NO. 1 ILLINOIS FED. AID PROJECT



TRAFFIC CONTROL AND PROTECTION FOR SIDE ROADS, INTERSECTIONS, AND DRIVEWAYS

NOTES:

- A. FOR NO LANE RESTRICTION ON THE SIDE ROAD OR DRIVEWAYS
 1. SIDE ROAD WITH A SPEED LIMIT OF 40 MPH (60 km/h) OR LESS AS SHOWN ON THE DRAWING AND AS DIRECTED BY THE ENGINEER:
 - a) ONE ROAD CONSTRUCTION AHEAD SIGN 36 x 36 (900x900) WITH A FLASHER AND FLAG MOUNTED ON IT APPROXIMATELY 200' (60 m) IN ADVANCE OF THE MAIN ROUTE.
 - b) THE CLOSED PORTION OF THE MAIN ROUTE SHALL BE PROTECTED BY BLOCKING WITH TYPE I, TYPE II OR TYPE III BARRICADES, 1/3 OF THE CROSS SECTION OF THE CLOSED PORTION.
 2. SIDE ROAD WITH A SPEED LIMIT GREATER THAN 40 MPH (60 km/h) AS SHOWN ON THE DRAWING AND AS DIRECTED BY THE ENGINEER:
 - a) ONE ROAD CONSTRUCTION AHEAD SIGN 48 x 48 (1.2 m x 1.2 m) WITH A FLASHER MOUNTED ON IT APPROXIMATELY 500' (150 m) IN ADVANCE OF THE MAIN ROUTE.
 - b) THE CLOSED PORTION OF THE MAIN ROUTE SHALL BE PROTECTED BY BLOCKING WITH TYPE III BARRICADES, 1/2 OF THE CROSS SECTION OF THE CLOSED PORTION.
 3. WHEN THE SIDE ROAD LIES BETWEEN THE BEGINNING OF THE MAINLINE SIGNING AND THE WORK ZONE, A SINGLE HEADED ARROW (M6-1) SHALL BE USED IN LIEU OF THE DOUBLE HEADED ARROW (M6-4).
- B. FOR A LANE CLOSURE ON A SIDE ROAD OR DRIVEWAY:

USE APPLICABLE PORTIONS OF THE TYPICAL APPLICATION OF TRAFFIC CONTROL DEVICES (STD. 701501, STD. 701606 OR THE APPROPRIATE STANDARD). THE SPACING OF SIGNS AND BARRICADES SHALL BE ADJUSTED FOR FIELD CONDITIONS AS DIRECTED BY THE ENGINEER. THE DIRECTIONAL ARROW SHALL BE COVERED OR REMOVED WHEN NO LONGER CONSISTENT WITH THE SIDE ROAD LANE CLOSURE.

C. ADVANCE WARNING SIGNS ARE TO BE OMITTED ON DRIVEWAY UNLESS OTHERWISE NOTED.

D. THE TRAFFIC CONTROL AND PROTECTION FOR SIDE ROADS, INTERSECTIONS, AND DRIVEWAYS SHALL BE INCIDENTAL TO THE COST OF SPECIFIED TRAFFIC CONTROL STANDARDS OR ITEMS.

All dimensions are in millimeters (inches) unless otherwise shown.

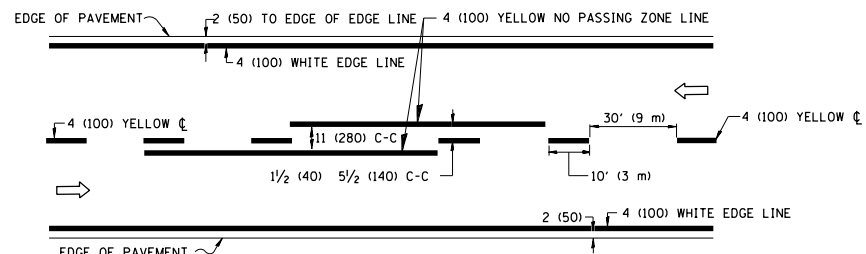
FILE NAME =	USER NAME = kangrgad	DESIGNED - LHA	REVISED - J. OBERLE 10-18-95
p:\work\084EBID\INTEG\illinois.gov\PWIDOT\Documents\IDOT Offices\District 1\Projects\DI2477\Drawings\Design\DistStd.dgn			REVISED - A. HOUSEH 03-06-96
	PLOT SCALE = 100.0000' / in.	CHECKED -	REVISED - A. HOUSEH 10-15-96
	PLOT DATE = 3/28/2016	DATE - 06-89	REVISED - T. RAMMACHER 01-06-00

STATE OF ILLINOIS
DEPARTMENT OF TRANSPORTATION

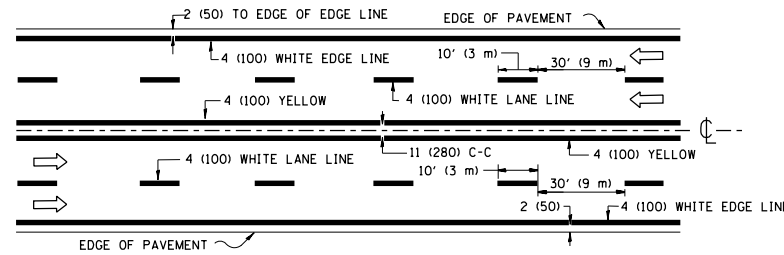
TRAFFIC CONTROL AND PROTECTION FOR
SIDE ROADS, INTERSECTIONS, AND DRIVEWAYS

SCALE: NONE SHEET NO. 1 OF 1 SHEETS STA. TO STA.

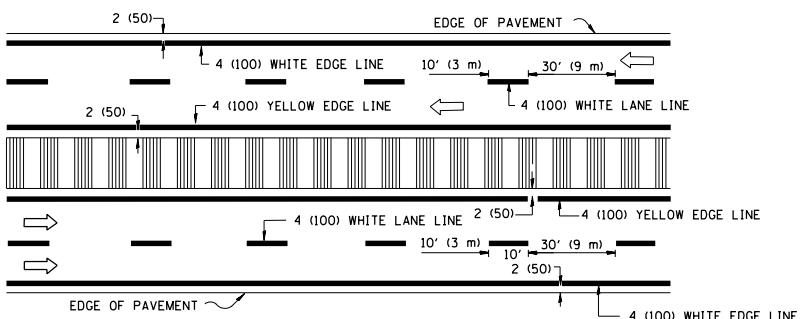
F.A. RTE.	SECTION	COUNTY	TOTAL SHEETS	SHEET NO.
VAR	2015-161	COOK/NAME/DUPAGE	78	76
TC-10		CONTRACT NO. 62A71		
FED. ROAD DIST. NO. 1 ILLINOIS FED. AID PROJECT				



2-LANE ROADWAY

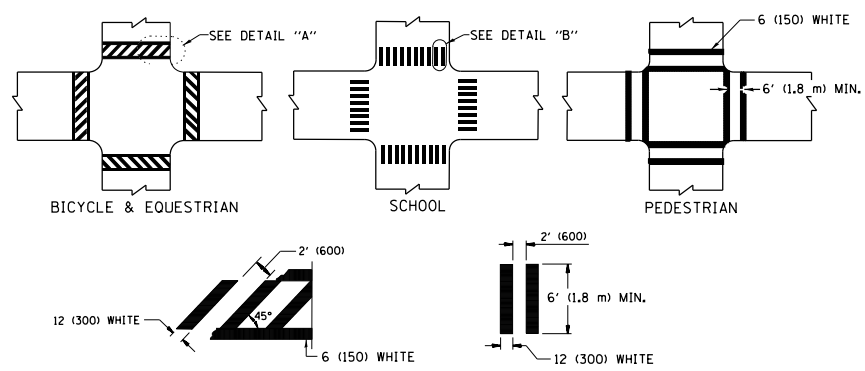


MULTI-LANE UNDIVIDED



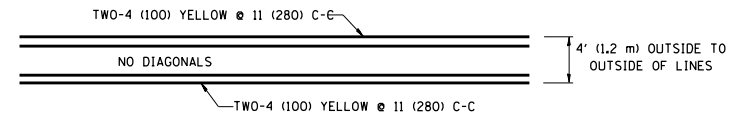
MULTI-LANE DIVIDED WITH MEDIAN

TYPICAL LANE AND EDGE LINE MARKING

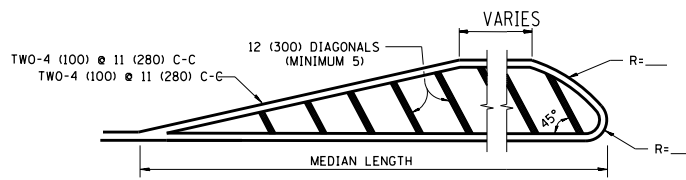


TYPICAL CROSSWALK MARKING

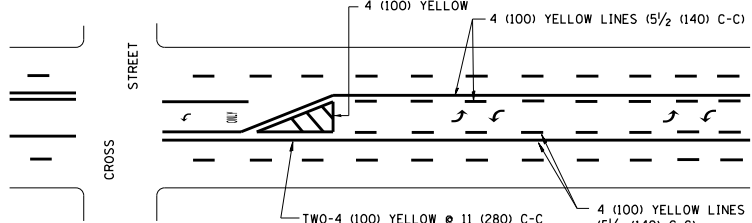
* MARKINGS SHALL BE INSTALLED PARALLEL TO THE CENTERLINE OF THE ROAD WHICH IT CROSSES



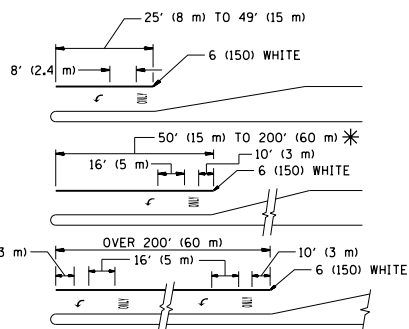
4' (1.2 m) WIDE MEDIANS ONLY



MEDIANS OVER 4' (1.2 m) WIDE

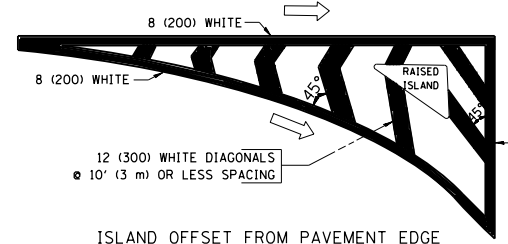


MEDIAN WITH TWO-WAY LEFT TURN LANE TYPICAL PAINTED MEDIAN MARKING

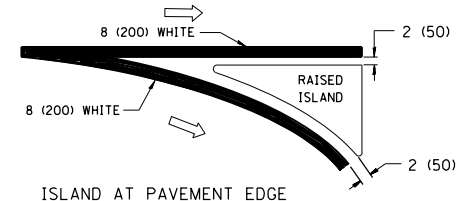


TYPICAL LEFT (OR RIGHT) TURN LANE TYPICAL TURN LANE MARKING

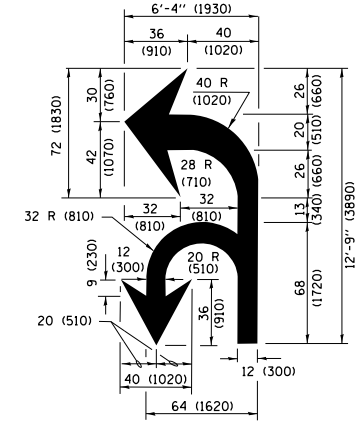
FULL SIZE LETTERS 8' (2.4 m) AND ARROWS SHALL BE USED.
 AREA = 15.6 SQ. FT. (1.5 m²) ONLY AREA = 20.8 SQ. FT. (1.9 m²)
 * TURN LANES IN EXCESS OF 400' (120 m) IN LENGTH MAY HAVE AN ADDITIONAL SET OF ARROW - "ONLY" INSTALLED MIDWAY BETWEEN THE OTHER TWO SETS OF ARROW - "ONLY".



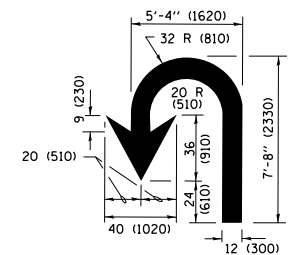
ISLAND OFFSET FROM PAVEMENT EDGE



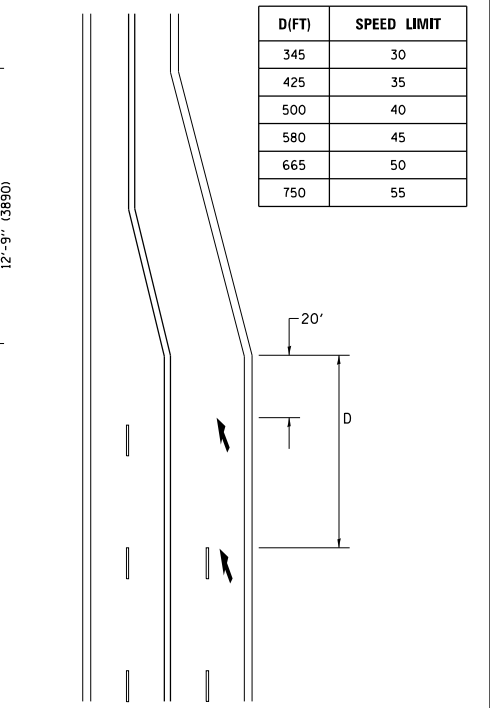
ISLAND AT PAVEMENT EDGE TYPICAL ISLAND MARKING



COMBINATION LEFT AND U-TURN



U-TURN



LANE REDUCTION TRANSITION
 * LANE REDUCTION ARROWS REQUIRED AT SPEEDS OF 45 MPH OR GREATER OR WHEN SPECIFIED IN PLANS.

TYPE OF MARKING	WIDTH OF LINE	PATTERN	COLOR	SPACING /REMARKS
CENTERLINE ON 2 LANE PAVEMENT	4 (100)	SKIP-DASH	YELLOW	10' (3 m) LINE WITH 30' (9 m) SPACE
CENTERLINE ON MULTI-LANE UNDIVIDED PAVEMENT	2 @ 4 (100)	SOLID	YELLOW	11 (280) C-C
NO PASSING ZONE LINES FOR ONE DIRECTION FOR BOTH DIRECTIONS	4 (100) 2 @ 4 (100)	SOLID SOLID	YELLOW YELLOW	5 1/2 (140) C-C FROM SKIP-DASH CENTERLINE 11 (280) C-C OMIT SKIP-DASH CENTERLINE BETWEEN
LANE LINES	4 (100) 5 (125) ON FREEWAYS	SKIP-DASH SKIP-DASH	WHITE WHITE	10' (3 m) LINE WITH 30' (9 m) SPACE
DOTTED LINES (EXTENSIONS OF CENTER, LANE OR TURN LANE MARKINGS)	SAME AS LINE BEING EXTENDED	SKIP-DASH	SAME AS LINE BEING EXTENDED	2' (600) LINE WITH 6' (1.8 m) SPACE
EDGE LINES	4 (100)	SOLID	YELLOW-LEFT WHITE-RIGHT	OUTLINE MEDIANS IN YELLOW
TURN LANE MARKINGS	6 (150) LINE; FULL SIZE LETTERS & SYMBOLS (8' (2.4m))	SOLID	WHITE	SEE TYPICAL TURN LANE MARKING DETAIL
TWO WAY LEFT TURN MARKING	2 @ 4 (100) EACH DIRECTION 8' (2.4m) LEFT ARROW	SKIP-DASH AND SOLID IN PAIRS	YELLOW WHITE	10' (3 m) LINE WITH 30' (9 m) SPACE FOR SKIP-DASH 5 1/2 (140) C-C BETWEEN SOLID LINE AND SKIP-DASH LINE SEE TYPICAL TWO-WAY LEFT TURN MARKING DETAIL
CROSSWALK LINES (PEDESTRIAN) A. DIAGONALS (BIKE & EQUESTRIAN) B. LONGITUDINAL BARS (SCHOOL)	2 @ 6 (150) 12 (300) @ 45° 12 (300) @ 90°	SOLID SOLID SOLID	WHITE WHITE WHITE	NOT LESS THAN 6' (1.8 m) APART 2' (600) APART 2' (600) APART SEE TYPICAL CROSSWALK MARKING DETAILS.
STOP LINES	24 (600)	SOLID	WHITE	PLACE 4' (1.2 m) IN ADVANCE OF AND PARALLEL TO CROSSWALK, IF PRESENT, OTHERWISE, PLACE AT DESIRED STOPPING POINT, PARALLEL TO CROSSROAD CENTERLINE, WHERE POSSIBLE.
PAINTED MEDIANS	2 @ 4 (100) WITH 12 (300) DIAGONALS @ 45° NO DIAGONALS USED FOR 4' (1.2 m) WIDE MEDIANS	SOLID	YELLOW; TWO WAY TRAFFIC WHITE; ONE WAY TRAFFIC	11 (280) C-C FOR THE DOUBLE LINE SEE TYPICAL PAINTED MEDIAN MARKING.
GORE MARKING AND CHANNELIZING LINES	8 (200) WITH 12 (300) DIAGONALS @ 45°	SOLID	WHITE	DIAGONALS: 15' (4.5 m) C-C (LESS THAN 30MPH (50 km/h)) 20' (6 m) C-C 30MPH (50 km/h) TO 45MPH (70 km/h) 30' (9 m) C-C (OVER 45MPH (70 km/h))
RAILROAD CROSSING	24 (600) TRANSVERSE LINES; "RR" IS 6' (1.8 m) LETTERS; 16 (400) LINE FOR "X"	SOLID	WHITE	SEE STATE STANDARD 780001 AREA OF: "R"=3.6 SQ. FT. (0.33 m ²) EACH "X"=54.0 SQ. FT. (5.0 m ²)
SHOULDER DIAGONALS (REQUIRED FOR SHOULDERS ≥ 8')	12 (300) @ 45°	SOLID	WHITE - RIGHT YELLOW - LEFT	50' (15 m) C-C (LESS THAN 30MPH (50 km/h)) 75' (25 m) C-C (30 MPH (50 km/h) TO 45MPH (70 km/h)) 150' (45 m) C-C (OVER 45MPH (70 km/h))
U TURN ARROW	SEE DETAIL	SOLID	WHITE	16.3 SF
2 ARROW COMBINATION LEFT AND U TURN	SEE DETAIL	SOLID	WHITE	30.4 SF

FOR FURTHER DETAILS ON PAVEMENT MARKING REFER TO STANDARD SPECIFICATIONS FOR ROAD AND BRIDGE CONSTRUCTION AND STATE STANDARD 780001.

All dimensions are in inches (millimeters) unless otherwise shown.

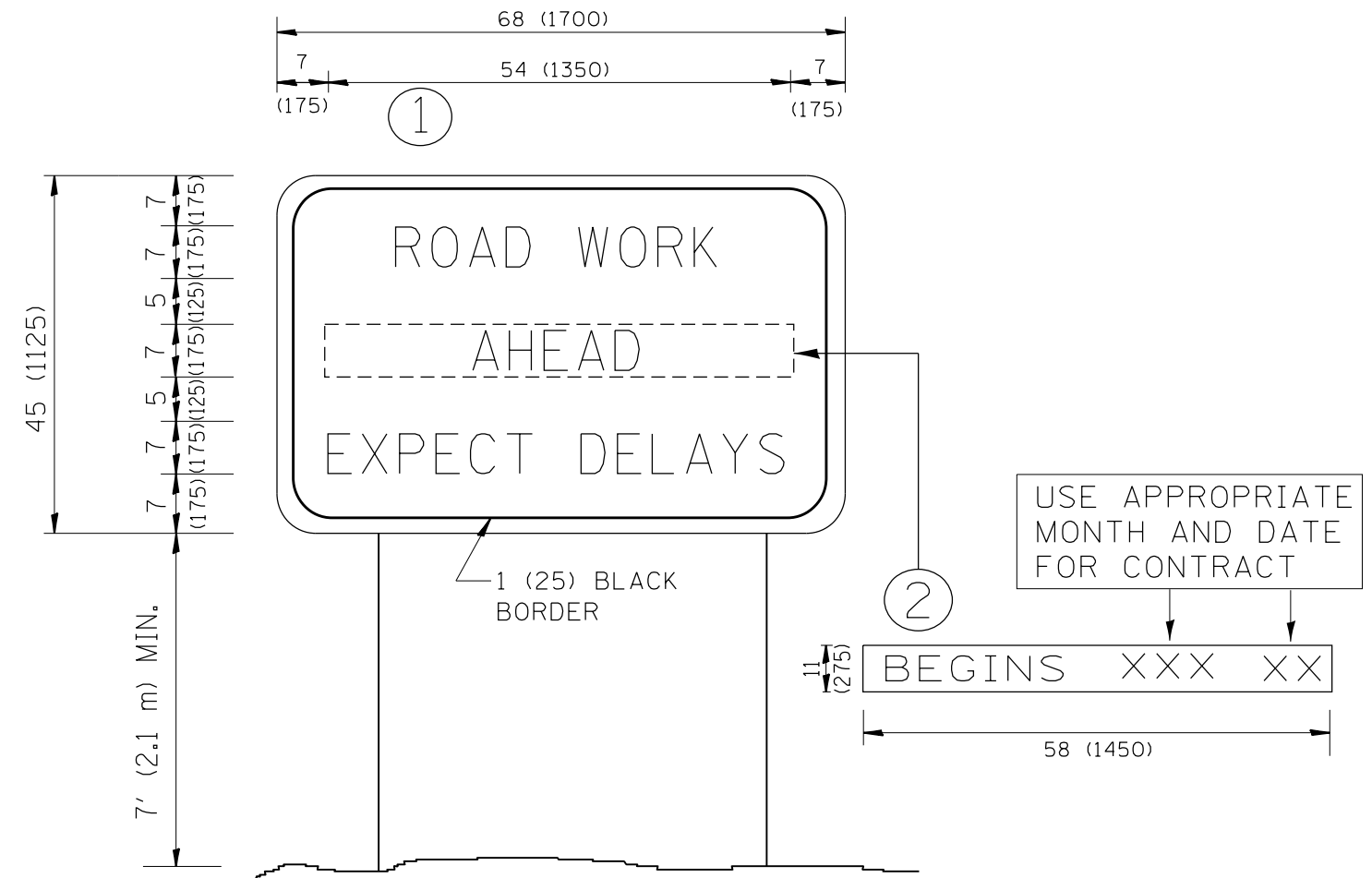
FILE NAME =	USER NAME = kangrgad	DESIGNED - EVERS	REVISED - T. RAMMACHER 10-27-94
pw\1\084EBIDINTEG\illinois.gov\PIWDDT\Documents\DOT Offices\District 1\Projects\DI297\Drawings\Design\DistStd.dgn		CHECKED -	REVISED - C. JUCIUS 09-09-09
Default	PLOT SCALE = 100.0000' / in.	DATE - 03-19-90	REVISED - C. JUCIUS 07-01-13
	PLOT DATE = 3/28/2016		REVISED - C. JUCIUS 12-21-15

STATE OF ILLINOIS DEPARTMENT OF TRANSPORTATION

DISTRICT ONE TYPICAL PAVEMENT MARKINGS

SCALE: NONE SHEET 1 OF 1 SHEETS STA. TO STA.

F.A. RTE.	SECTION	COUNTY	TOTAL SHEETS	SHEET NO.
VAR	2015-16I	COOK/KAINE/DUPAGE	78	77
TC-13		CONTRACT NO.	62A71	
ILLINOIS FED. AID PROJECT				



NOTES:

1. USE BLACK LETTERING ON ORANGE BACKGROUND.
2. ERECT SIGNS IN ADVANCE OF THE LOCATION FOR THE "ROAD CONSTRUCTION AHEAD" SIGN AT LOCATIONS AS DIRECTED BY THE ENGINEER.
3. ERECT SIGN ① WITH INSTALLED PANEL ② ONE WEEK PRIOR TO THE START OF CONSTRUCTION.
4. REMOVE PANEL ② SOON AFTER THE START OF CONSTRUCTION.
5. SEE SPECIAL PROVISION FOR "TEMPORARY INFORMATION SIGNING" FOR ADDITIONAL INFORMATION.
6. ONE SIGN ASSEMBLY EQUALS 25.70 SQ. FT. (2.3 SQ. M.)
7. SHALL BE PAID FOR AS TEMPORARY INFORMATION SIGNING.

ALL DIMENSIONS ARE IN INCHES (MILLIMETERS) UNLESS OTHERWISE SHOWN.

FILE NAME =	USER NAME = kangrgad	DESIGNED -	REVISED - R. MIRS 09-15-97	STATE OF ILLINOIS DEPARTMENT OF TRANSPORTATION	ARTERIAL ROAD INFORMATION SIGN	F.A. RTE.	SECTION	COUNTY	TOTAL SHEETS	SHEET NO.
p:\11\084EBIDINTEG.illinois.gov\PIWIDOT\Documents\DOT Offices\District 1\Projects\DI247\Drawings\Design\DistStd.dgn		DRAWN	REVISED - R. MIRS 12-11-97			VAR	2015-16I	COOK/KANE/DUPAGE	78	78
		CHECKED -	REVISED - T. RAMMACHER 02-02-99			TC-22		CONTRACT NO. 62A71		
		DATE -	REVISED - C. JUCIUS 01-31-07			SCALE: NONE	SHEET NO. 1 OF 1 SHEETS	STA.	TO STA.	FED. ROAD DIST. NO. 1 ILLINOIS FED. AID PROJECT