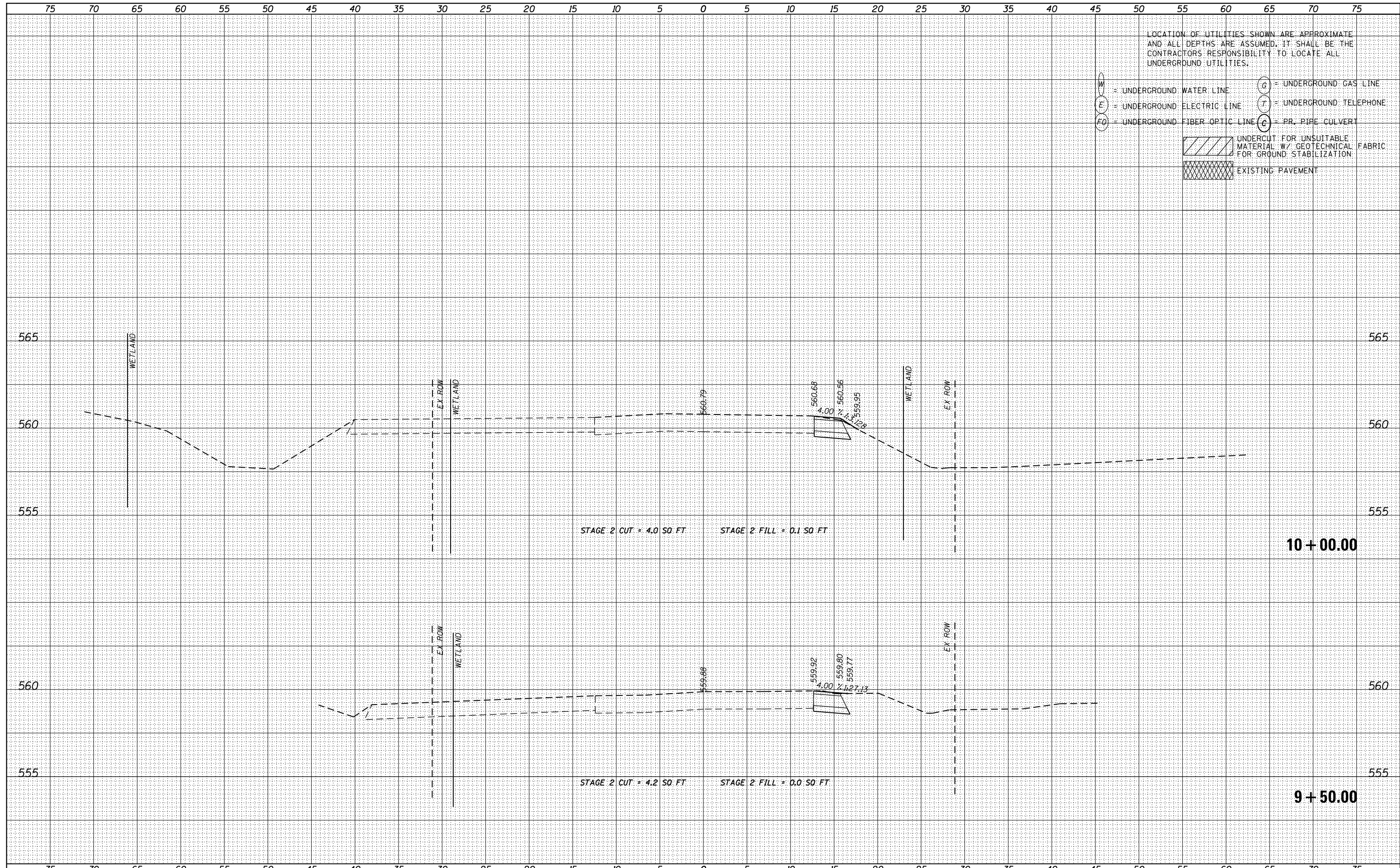


DATE	
BY	
FINAL SURVEY	SURVEYED
NOTE BOOK NO.	PLOTTED
	TEMPLATE
	AREAS CHECKED

DATE	
BY	
ORIGINAL SURVEY	SURVEYED
NOTE BOOK NO.	PLOTTED
	TEMPLATE
	AREAS CHECKED



LOCATION OF UTILITIES SHOWN ARE APPROXIMATE AND ALL DEPTHS ARE ASSUMED. IT SHALL BE THE CONTRACTORS RESPONSIBILITY TO LOCATE ALL UNDERGROUND UTILITIES.

- W = UNDERGROUND WATER LINE
- E = UNDERGROUND ELECTRIC LINE
- FO = UNDERGROUND FIBER OPTIC LINE
- G = UNDERGROUND GAS LINE
- T = UNDERGROUND TELEPHONE
- C = PR. PIPE CULVERT
- [Hatched Box] UNDERCUT FOR UNSUITABLE MATERIAL W/ GEOTECHNICAL FABRIC FOR GROUND STABILIZATION
- [Cross-hatched Box] EXISTING PAVEMENT



USER NAME = nick.becker	DESIGNED - JLM	REVISED -
	DRAWN - BWL	REVISED -
PLOT SCALE = 10.0000' / in.	CHECKED - NJB	REVISED -
PLOT DATE = 3/23/2016	DATE - 02/05/2016	REVISED -

STATE OF ILLINOIS
DEPARTMENT OF TRANSPORTATION

CROSS SECTIONS
IL 53 - STAGE 2

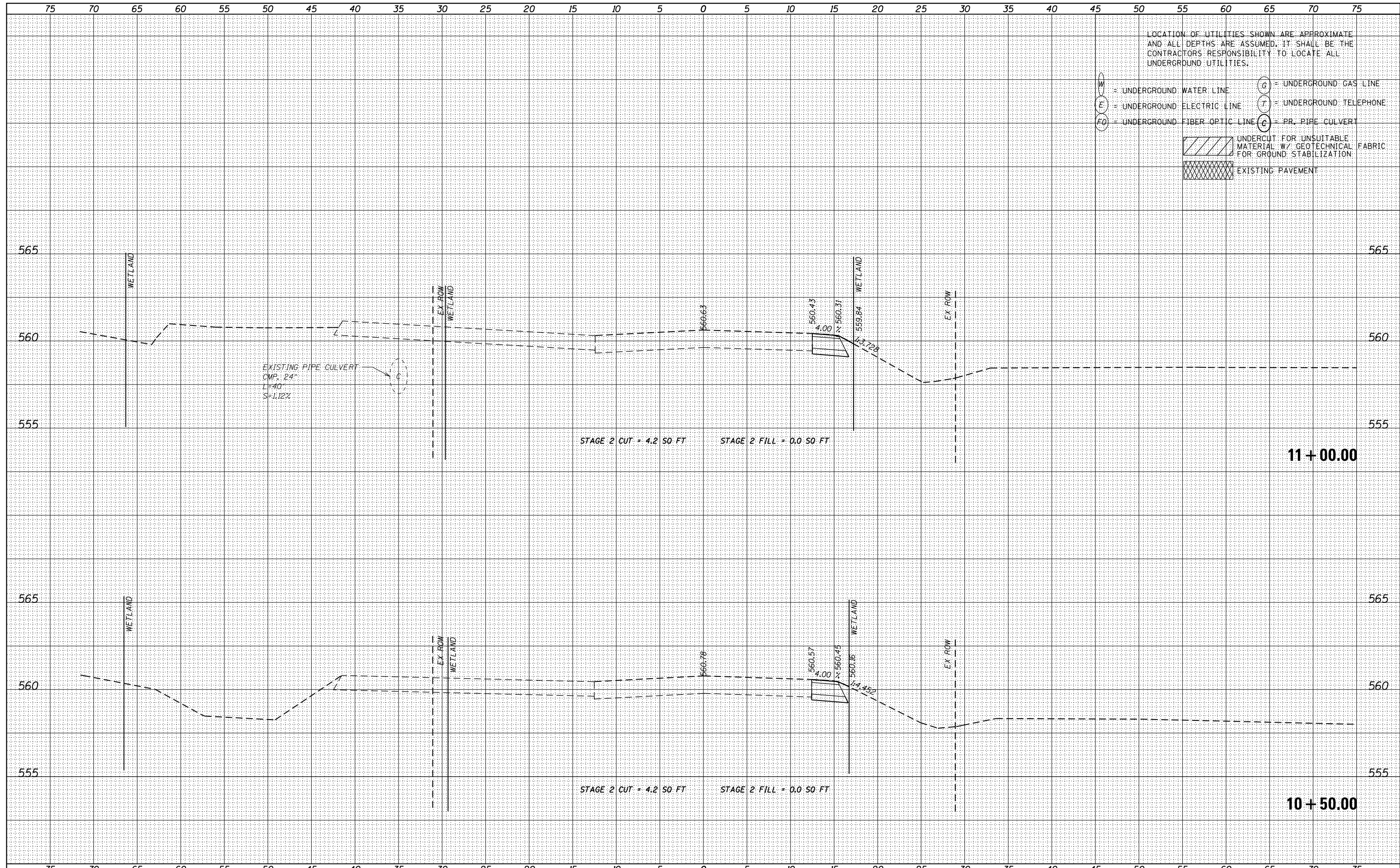
SCALE: 1"=5'4,2,5"V SHEET 8 OF 57 SHEETS STA. 9+50.00 TO STA.10+00.00

F.A.P. RTE.	SECTION	COUNTY	TOTAL SHEETS	SHEET NO.
846	DIHSRR2016-02&03	WILL	580	401
				CONTRACT NO. 62B33

ILLINOIS FED. AID PROJECT

DATE	
BY	
FINAL SURVEY	SURVEYED
NOTE BOOK	PLOTTED
NO.	TEMPLATE
	AREAS CHECKED

DATE	
BY	
ORIGINAL SURVEY	SURVEYED
NOTE BOOK	PLOTTED
NO.	TEMPLATE
	AREAS CHECKED



LOCATION OF UTILITIES SHOWN ARE APPROXIMATE AND ALL DEPTHS ARE ASSUMED. IT SHALL BE THE CONTRACTORS RESPONSIBILITY TO LOCATE ALL UNDERGROUND UTILITIES.

- W = UNDERGROUND WATER LINE
- E = UNDERGROUND ELECTRIC LINE
- FO = UNDERGROUND FIBER OPTIC LINE
- G = UNDERGROUND GAS LINE
- T = UNDERGROUND TELEPHONE
- C = PR. PIPE CULVERT
- UNDERCUT FOR UNSUITABLE MATERIAL W/ GEOTECHNICAL FABRIC FOR GROUND STABILIZATION
- EXISTING PAVEMENT



USER NAME - nick.becker	DESIGNED - JLM	REVISED -
PLOT SCALE - 10.0000' / in.	DRAWN - BWL	REVISED -
PLOT DATE - 3/23/2016	CHECKED - NJB	REVISED -
	DATE - 02/05/2016	REVISED -

STATE OF ILLINOIS
DEPARTMENT OF TRANSPORTATION

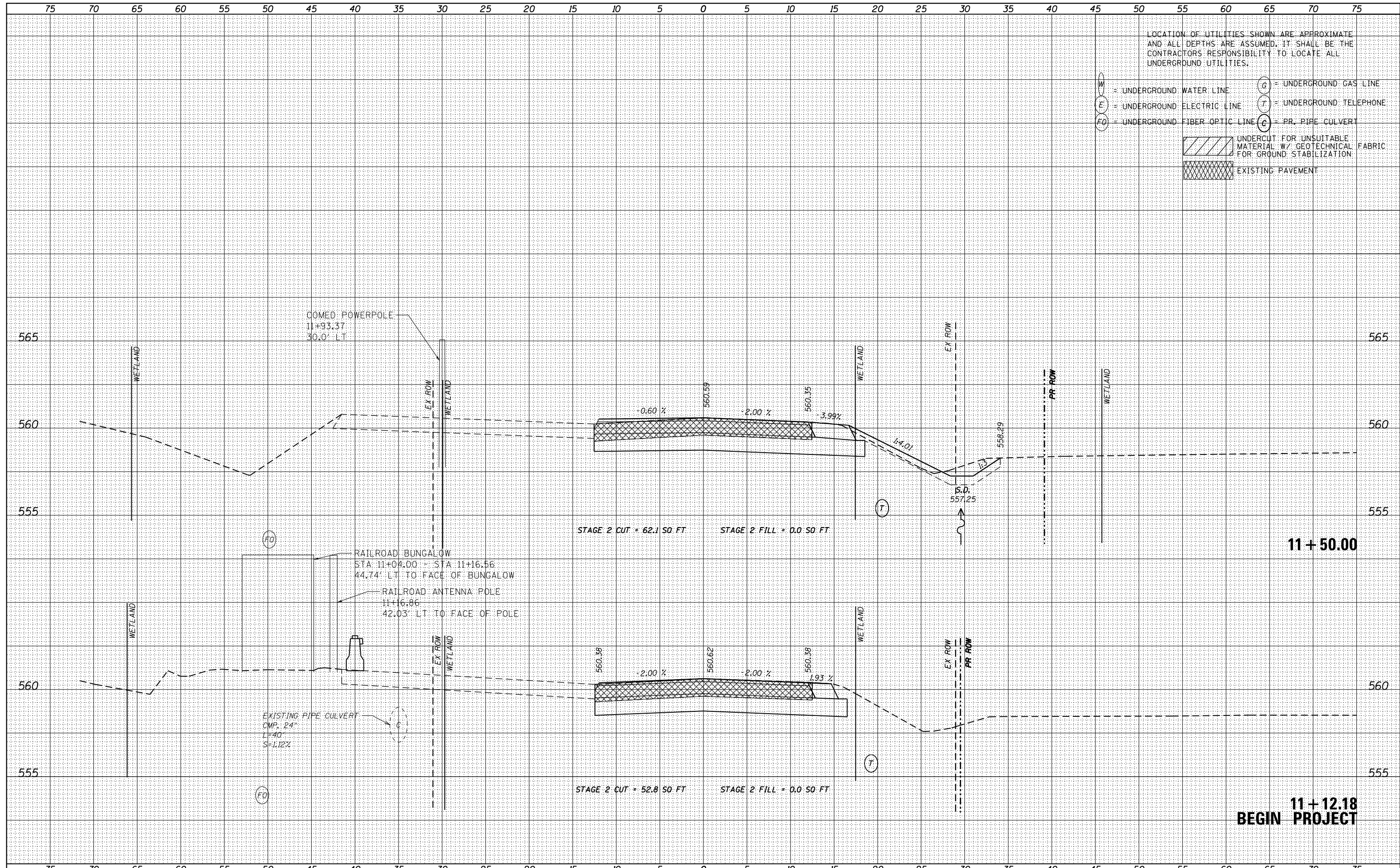
CROSS SECTIONS
IL 53 - STAGE 2

SCALE: 1"=5'H, 2.5'V SHEET 9 OF 57 SHEETS STA. 10+50.00 TO STA. 11+00.00

F.A.P. RTE.	SECTION	COUNTY	TOTAL SHEETS	SHEET NO.
846	DIHSRR2016-02&03	WILL	580	402
				CONTRACT NO. 62B33
ILLINOIS FED. AID PROJECT				

DATE	
BY	
FINISHED SURVEY	
PLOTTED TEMPLATE	
NOTE BOOK	
AREAS CHECKED	

DATE	
BY	
ORIGINAL SURVEY	
PLOTTED TEMPLATE	
NOTE BOOK	
AREAS CHECKED	



LOCATION OF UTILITIES SHOWN ARE APPROXIMATE AND ALL DEPTHS ARE ASSUMED. IT SHALL BE THE CONTRACTORS RESPONSIBILITY TO LOCATE ALL UNDERGROUND UTILITIES.

- W = UNDERGROUND WATER LINE
- E = UNDERGROUND ELECTRIC LINE
- FO = UNDERGROUND FIBER OPTIC LINE
- G = UNDERGROUND GAS LINE
- T = UNDERGROUND TELEPHONE
- C = PR. PIPE CULVERT
- UNDERCUT FOR UNSUITABLE MATERIAL W/ GEOTECHNICAL FABRIC FOR GROUND STABILIZATION
- EXISTING PAVEMENT

11 + 50.00

11 + 12.18
BEGIN PROJECT



USER NAME - nick.becker	DESIGNED - JLM	REVISED -
	DRAWN - BWL	REVISED -
PLOT SCALE = 10.0000' / in.	CHECKED - NJB	REVISED -
PLOT DATE = 3/23/2016	DATE - 02/05/2016	REVISED -

STATE OF ILLINOIS
DEPARTMENT OF TRANSPORTATION

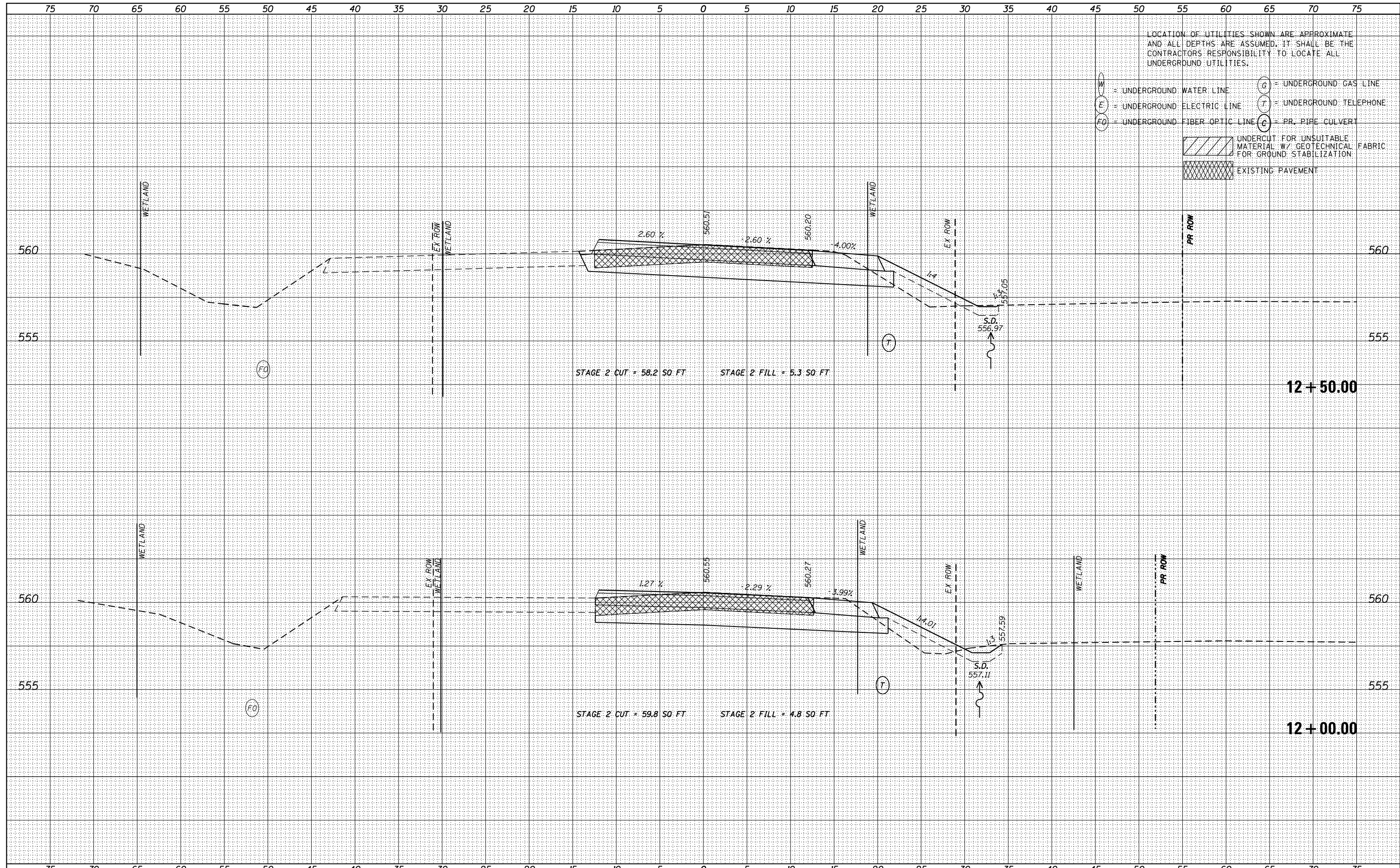
CROSS SECTIONS
IL 53 - STAGE 2

SCALE: 1"=5'4,2.5'V SHEET 10 OF 57 SHEETS STA. 11+12.18 TO STA. 11+50.00

F.A.P. RTE.	SECTION	COUNTY	TOTAL SHEETS	SHEET NO.
846	DIHSRR2016-02&03	WILL	580	403
				CONTRACT NO. 62B33
ILLINOIS FED. AID PROJECT				

DATE _____
 BY _____
 SURVEYED _____
 PLOTTED _____
 TEMPLATE _____
 NOTE BOOK _____
 AREAS CHECKED _____
 NO. _____

DATE _____
 BY _____
 SURVEYED _____
 PLOTTED _____
 TEMPLATE _____
 NOTE BOOK _____
 AREAS CHECKED _____
 NO. _____



USER NAME - nick.becker	DESIGNED - JLM	REVISED -
PLOT SCALE = 10.0000' / in.	DRAWN - BWL	REVISED -
PLOT DATE = 3/23/2016	CHECKED - NJB	REVISED -
	DATE - 02/05/2016	REVISED -

**STATE OF ILLINOIS
 DEPARTMENT OF TRANSPORTATION**

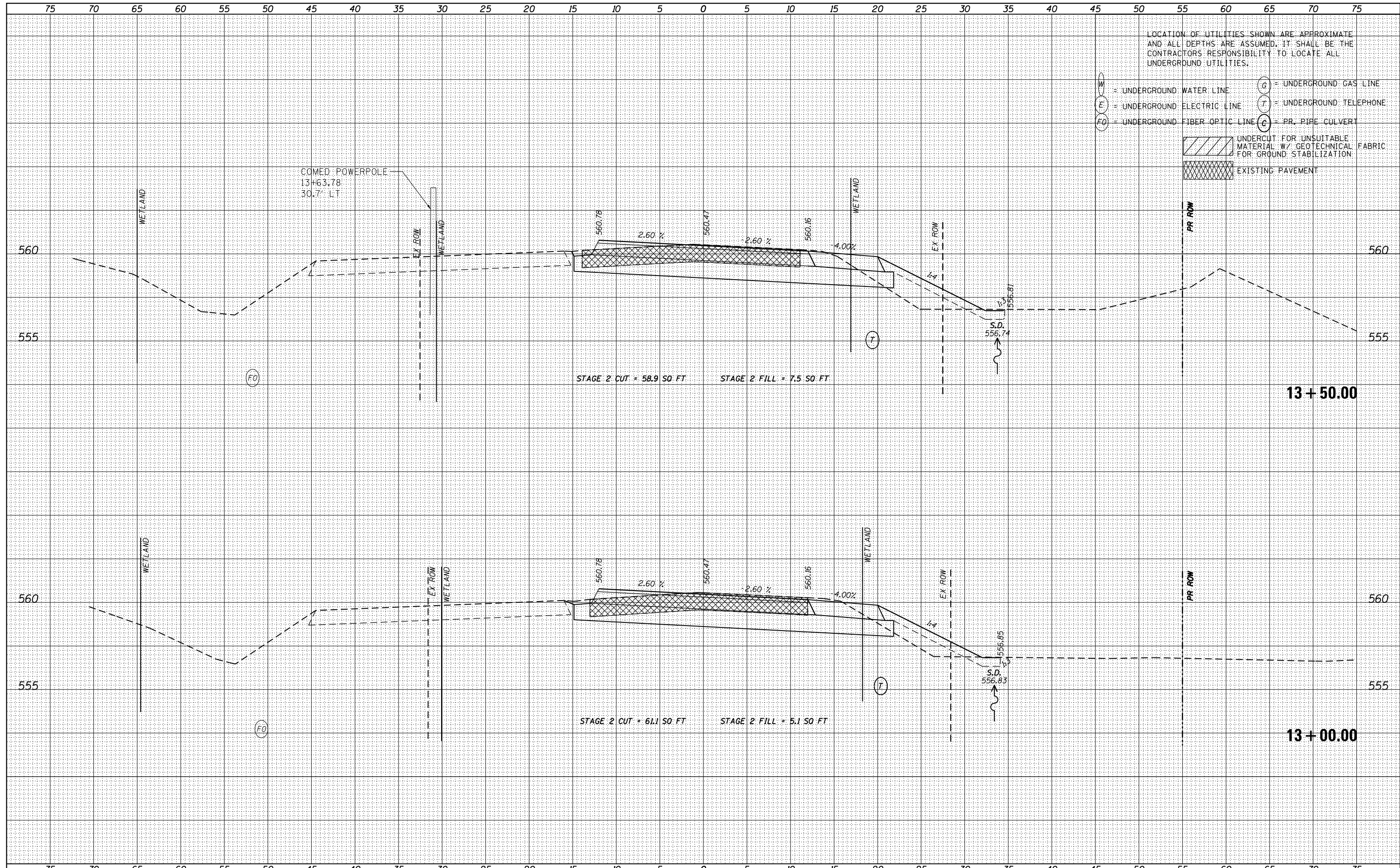
**CROSS SECTIONS
 IL 53 - STAGE 2**

SCALE: 1"=5'4,2.5'V SHEET 11 OF 57 SHEETS STA. 12+00.00 TO STA.12+50.00

F.A.P. RTE.	SECTION	COUNTY	TOTAL SHEETS	SHEET NO.
846	DIHSRR2016-02&03	WILL	580	404
				CONTRACT NO. 62B33
ILLINOIS FED. AID PROJECT				

DATE	
BY	
FINISHED SURVEY	
PLOTTED	
TEMPLATE	
NOTE BOOK	
AREAS CHECKED	
NO.	

DATE	
BY	
ORIGINAL SURVEY	
PLOTTED	
TEMPLATE	
NOTE BOOK	
AREAS CHECKED	
NO.	



USER NAME - nick.becker	DESIGNED - JLM	REVISED -
	DRAWN - BWL	REVISED -
PLOT SCALE = 10.0000' / in.	CHECKED - NJB	REVISED -
PLOT DATE = 3/23/2016	DATE - 02/05/2016	REVISED -

**STATE OF ILLINOIS
DEPARTMENT OF TRANSPORTATION**

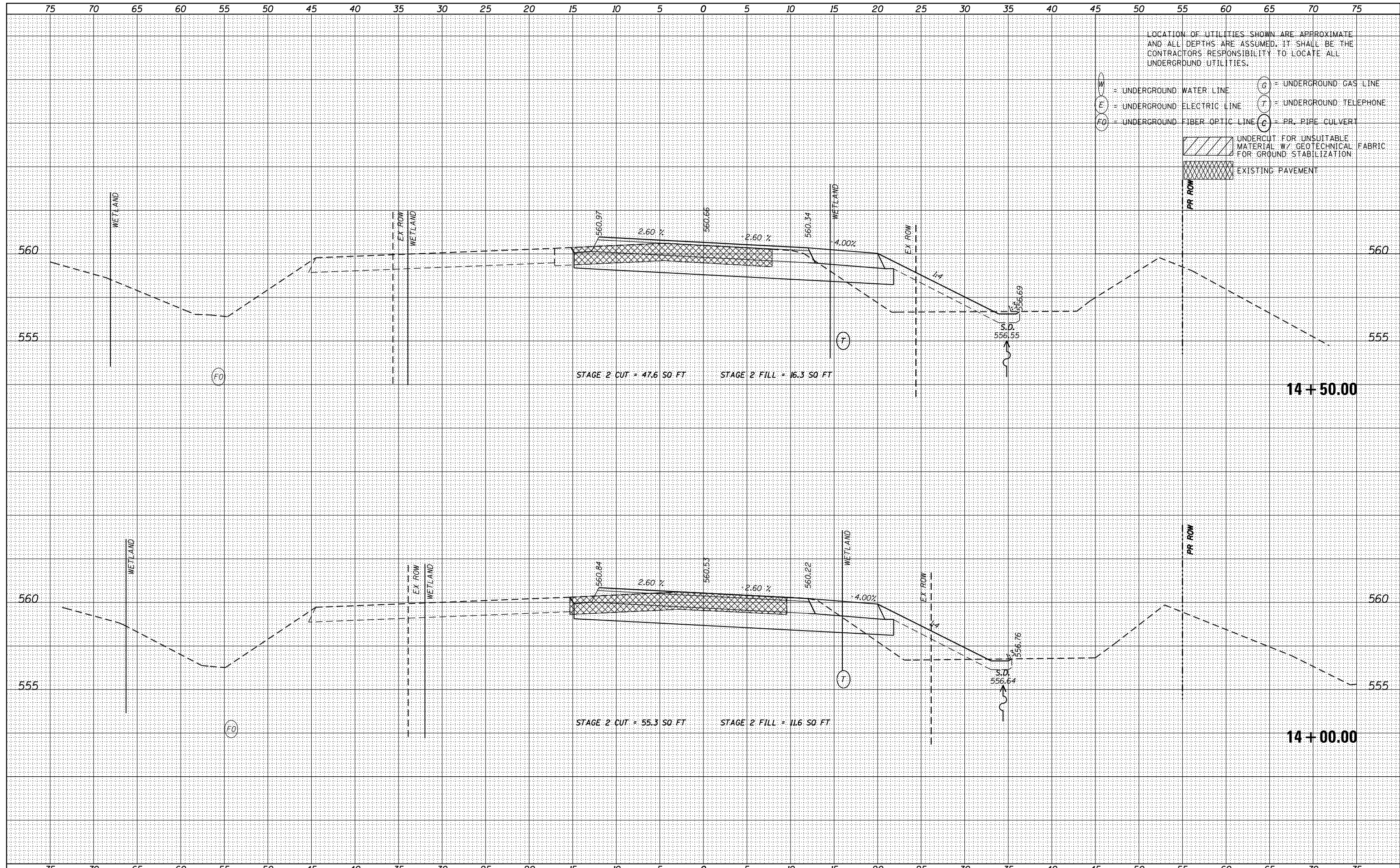
**CROSS SECTIONS
IL 53 - STAGE 2**

SCALE: 1"=5'H, 2.5"V SHEET 12 OF 57 SHEETS STA. 13+00.00 TO STA. 13+50.00

F.A.P. RTE.	SECTION	COUNTY	TOTAL SHEETS	SHEET NO.
846	DIHSRR2016-02&03	WILL	580	405
				CONTRACT NO. 62B33
ILLINOIS FED. AID PROJECT				

DATE	
BY	
SURVEYED	
PLOTTED	
TEMPLATE	
NOTE BOOK	
AREAS CHECKED	
NO.	

DATE	
BY	
SURVEYED	
PLOTTED	
TEMPLATE	
NOTE BOOK	
AREAS CHECKED	
NO.	



USER NAME = nick.becker	DESIGNED - JLM	REVISED -
PLOT SCALE = 10.0000' / in.	DRAWN - BWL	REVISED -
PLOT DATE = 3/23/2016	CHECKED - NJB	REVISED -
	DATE - 02/05/2016	REVISED -

**STATE OF ILLINOIS
DEPARTMENT OF TRANSPORTATION**

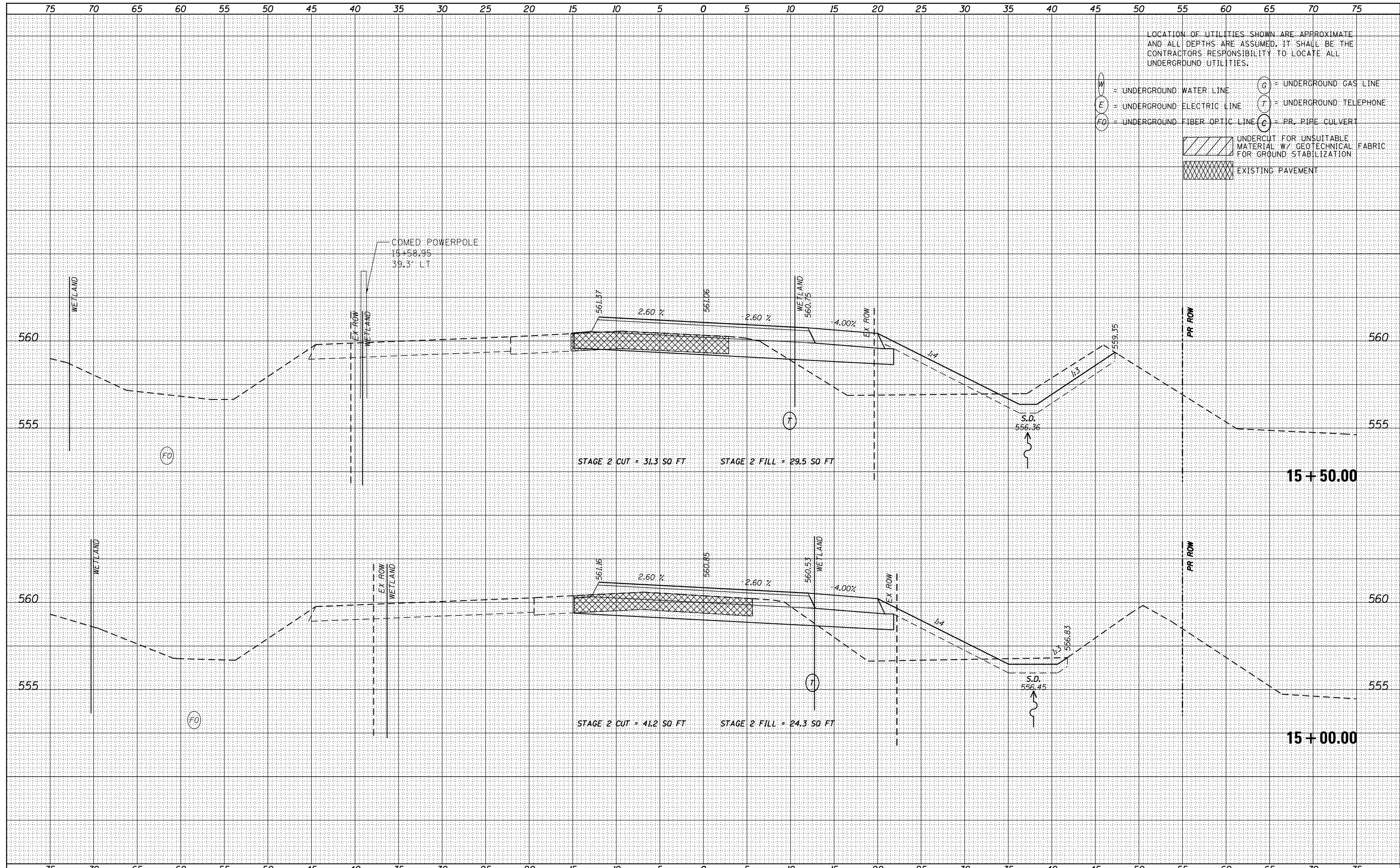
**CROSS SECTIONS
IL 53 - STAGE 2**

SCALE: 1"=5'4,2.5'V SHEET 13 OF 57 SHEETS STA. 14+00.00 TO STA. 14+50.00

F.A.P. RTE.	SECTION	COUNTY	TOTAL SHEETS	SHEET NO.
846	DIHSRR2016-02&03	WILL	580	406
				CONTRACT NO. 62B33
ILLINOIS FED. AID PROJECT				

DATE	
BY	
FINAL SURVEY	
PLOTTED	
NOTE BOOK	
AREAS CHECKED	

DATE	
BY	
ORIGINAL SURVEY	
PLOTTED	
NOTE BOOK	
AREAS CHECKED	



LOCATION OF UTILITIES SHOWN ARE APPROXIMATE AND ALL DEPTHS ARE ASSUMED. IT SHALL BE THE CONTRACTORS RESPONSIBILITY TO LOCATE ALL UNDERGROUND UTILITIES.

- W = UNDERGROUND WATER LINE
- E = UNDERGROUND ELECTRIC LINE
- FO = UNDERGROUND FIBER OPTIC LINE
- G = UNDERGROUND GAS LINE
- T = UNDERGROUND TELEPHONE
- C = PR. PIPE CULVERT
- [Hatched Box] UNDERCUT FOR UNSUITABLE MATERIAL W/ GEOTECHNICAL FABRIC FOR GROUND STABILIZATION
- [Cross-hatched Box] EXISTING PAVEMENT



USER NAME - nick.becker	DESIGNED - JLM	REVISED -
	DRAWN - BWL	REVISED -
PLOT SCALE = 10.0000' / in.	CHECKED - NJB	REVISED -
PLOT DATE = 3/23/2016	DATE - 02/05/2016	REVISED -

STATE OF ILLINOIS
DEPARTMENT OF TRANSPORTATION

CROSS SECTIONS
IL 53 - STAGE 2

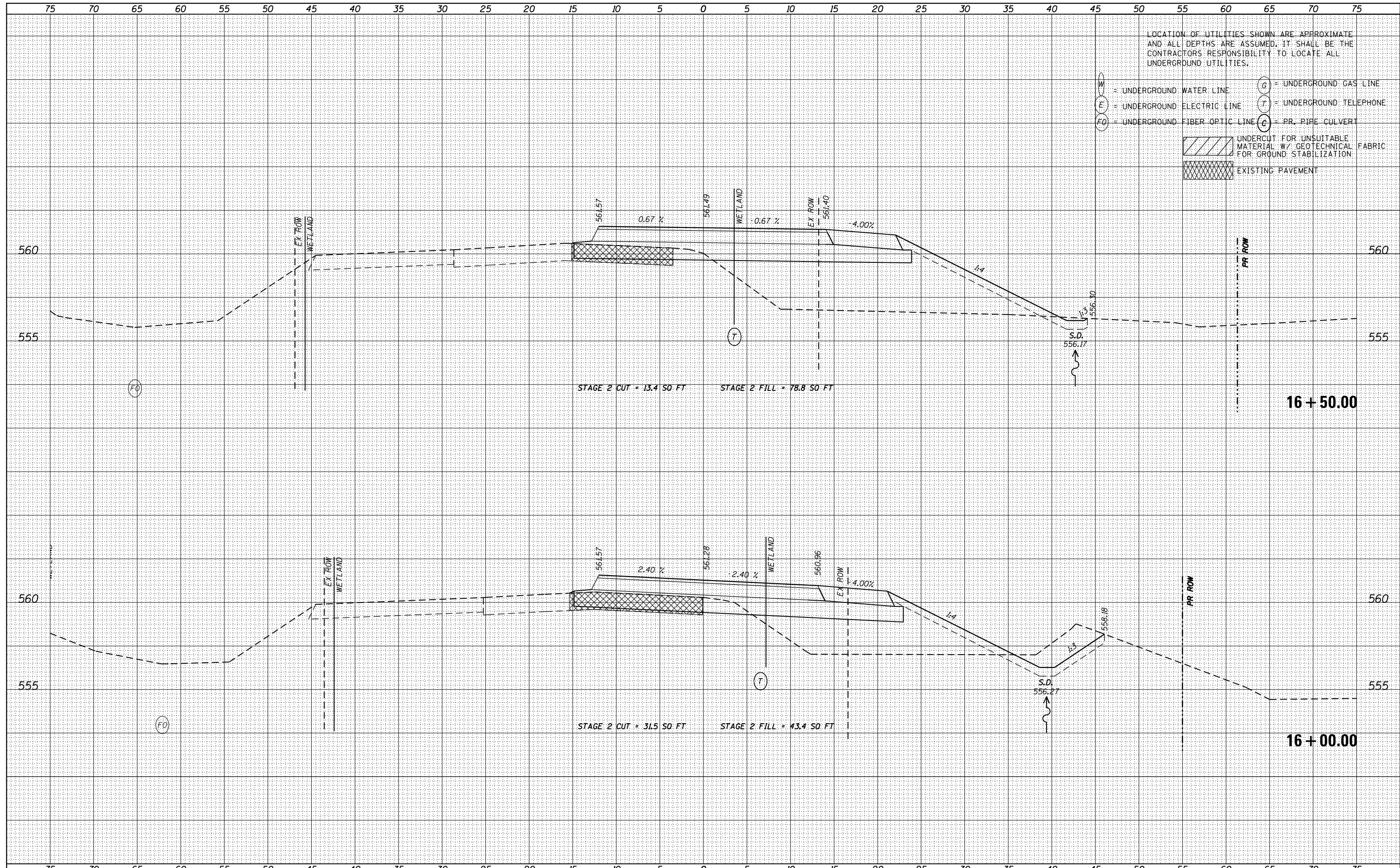
SCALE: 1"=5'H, 2.5'V SHEET 14 OF 57 SHEETS STA. 15+00.00 TO STA. 15+50.00

F.A.P. RTE.	SECTION	COUNTY	TOTAL SHEETS	SHEET NO.
846	DIHSRR2016-02&03	WILL	580	407
				CONTRACT NO. 62B33

ILLINOIS FED. AID PROJECT

DATE	
BY	
FINAL SURVEY	SURVEYED
NOTE BOOK	PLOTTED
NO.	TEMPLATE
	AREAS CHECKED

DATE	
BY	
ORIGINAL SURVEY	SURVEYED
NOTE BOOK	PLOTTED
NO.	TEMPLATE
	AREAS CHECKED



USER NAME - nick.becker	DESIGNED - JLM	REVISED -
PLOT SCALE = 10.0000' / in.	DRAWN - BWL	REVISED -
PLOT DATE = 3/23/2016	CHECKED - NJB	REVISED -
	DATE - 02/05/2016	REVISED -

**STATE OF ILLINOIS
DEPARTMENT OF TRANSPORTATION**

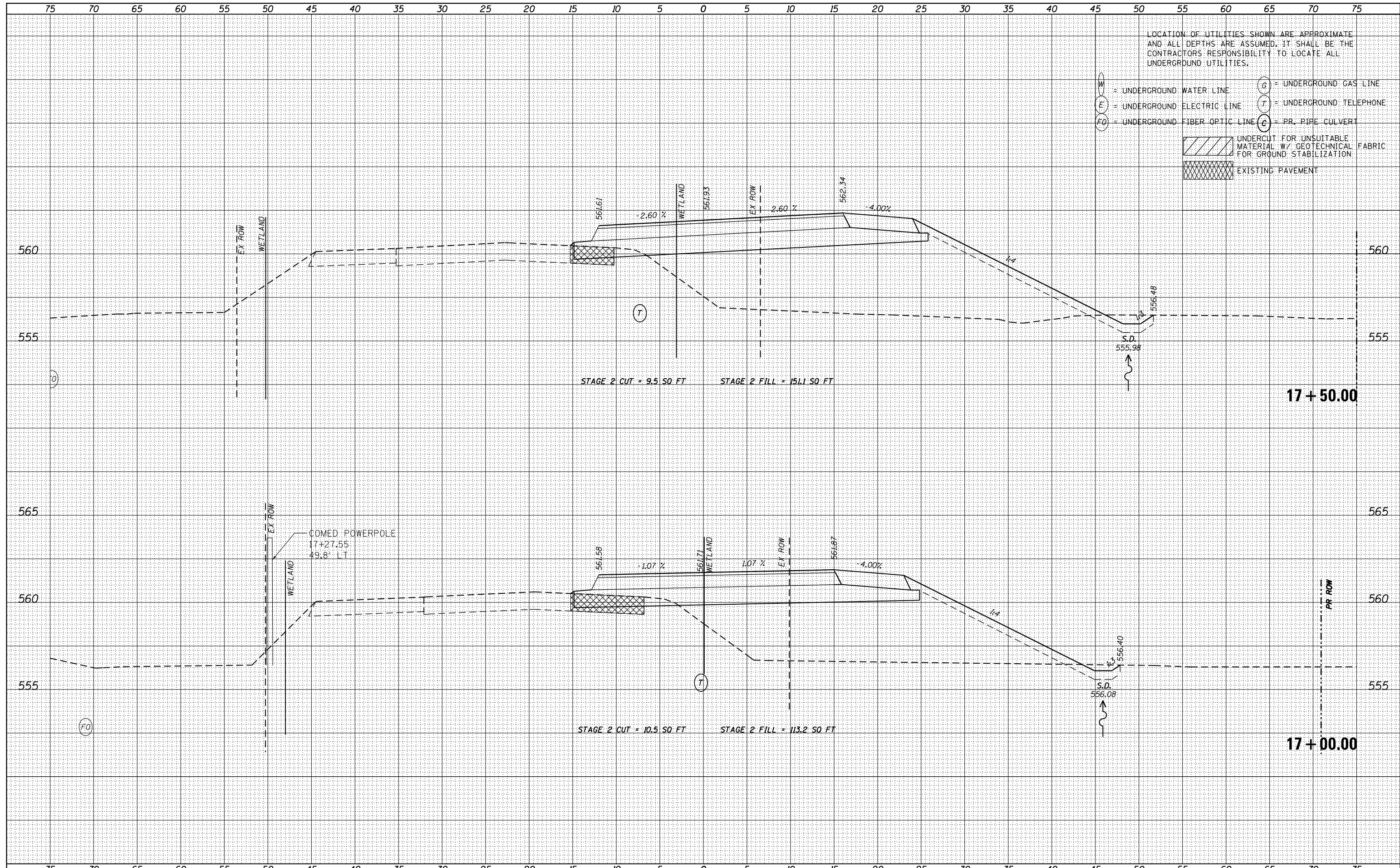
**CROSS SECTIONS
IL 53 - STAGE 2**

SCALE: 1"=5'4,2.5'V SHEET 15 OF 57 SHEETS STA. 16+00.00 TO STA. 16+50.00

F.A.P. RTE.	SECTION	COUNTY	TOTAL SHEETS	SHEET NO.
846	DIHSRR2016-02&03	WILL	580	408
				CONTRACT NO. 62B33
ILLINOIS FED. AID PROJECT				

DATE	
BY	
FINISHED SURVEY	
PLOTTED	
TEMPLATE	
NOTE BOOK	
AREAS CHECKED	
NO.	

DATE	
BY	
ORIGINAL SURVEY	
PLOTTED	
TEMPLATE	
NOTE BOOK	
AREAS CHECKED	
NO.	



LOCATION OF UTILITIES SHOWN ARE APPROXIMATE AND ALL DEPTHS ARE ASSUMED. IT SHALL BE THE CONTRACTORS RESPONSIBILITY TO LOCATE ALL UNDERGROUND UTILITIES.

- W = UNDERGROUND WATER LINE
- E = UNDERGROUND ELECTRIC LINE
- FO = UNDERGROUND FIBER OPTIC LINE
- G = UNDERGROUND GAS LINE
- T = UNDERGROUND TELEPHONE
- C = PR. PIPE CULVERT
- UNDERCUT FOR UNSUITABLE MATERIAL W/ GEOTECHNICAL FABRIC FOR GROUND STABILIZATION
- EXISTING PAVEMENT



USER NAME - nick.becker	DESIGNED - JLM	REVISED -
	DRAWN - BWL	REVISED -
PLOT SCALE = 10.0000' / in.	CHECKED - NJB	REVISED -
PLOT DATE = 3/23/2016	DATE - 02/05/2016	REVISED -

STATE OF ILLINOIS
DEPARTMENT OF TRANSPORTATION

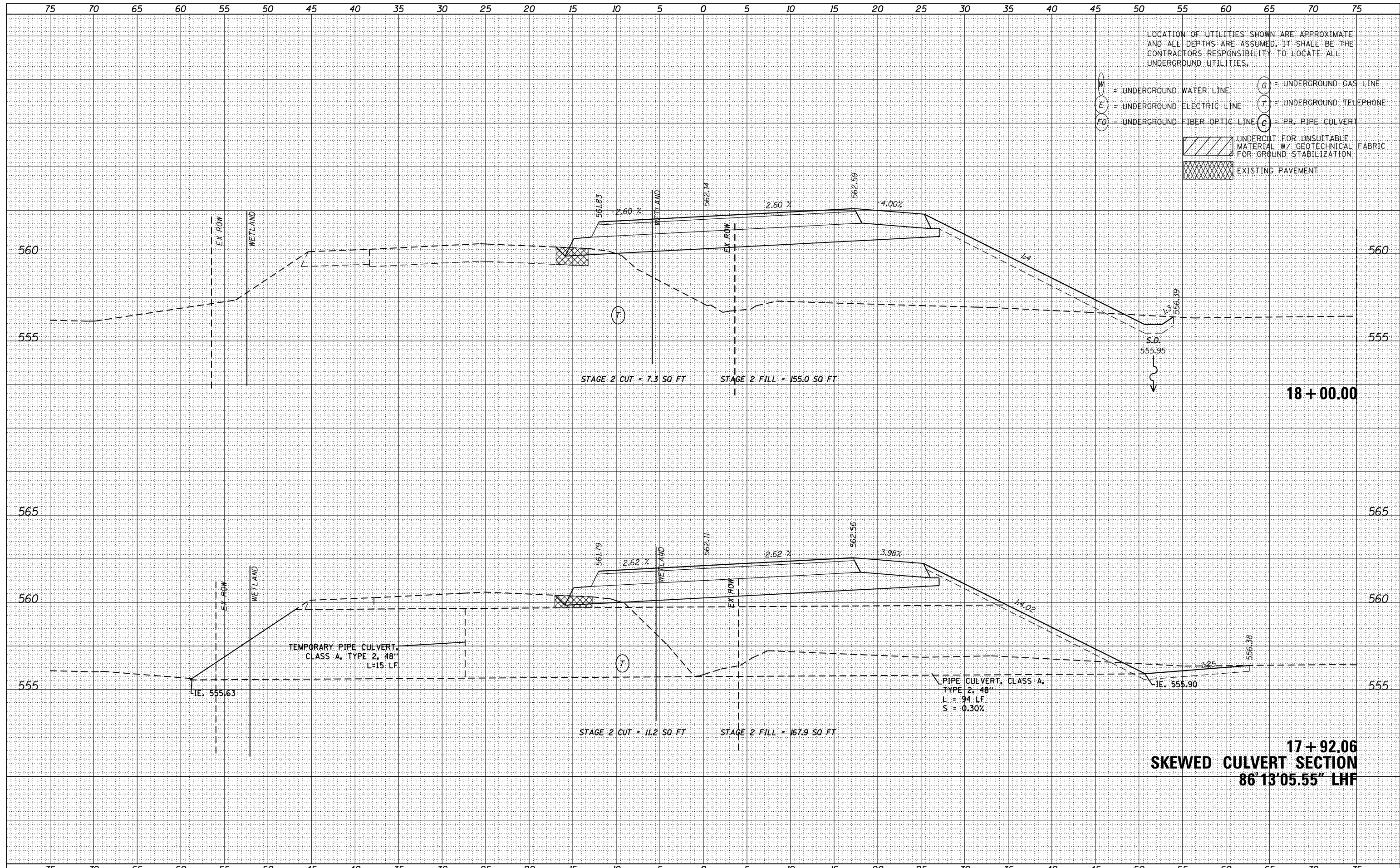
CROSS SECTIONS
IL 53 - STAGE 2

SCALE: 1"=5'4,2.5'V SHEET 16 OF 57 SHEETS STA. 17+00.00 TO STA.17+50.00

F.A.P. RTE.	SECTION	COUNTY	TOTAL SHEETS	SHEET NO.
846	DIHSRR2016-02&03	WILL	580	409
				CONTRACT NO. 62B33
ILLINOIS FED. AID PROJECT				

DATE	
BY	
FINAL SURVEY	SURVEYED
NOTE BOOK	PLOTTED
NO.	TEMPLATE
	AREAS CHECKED

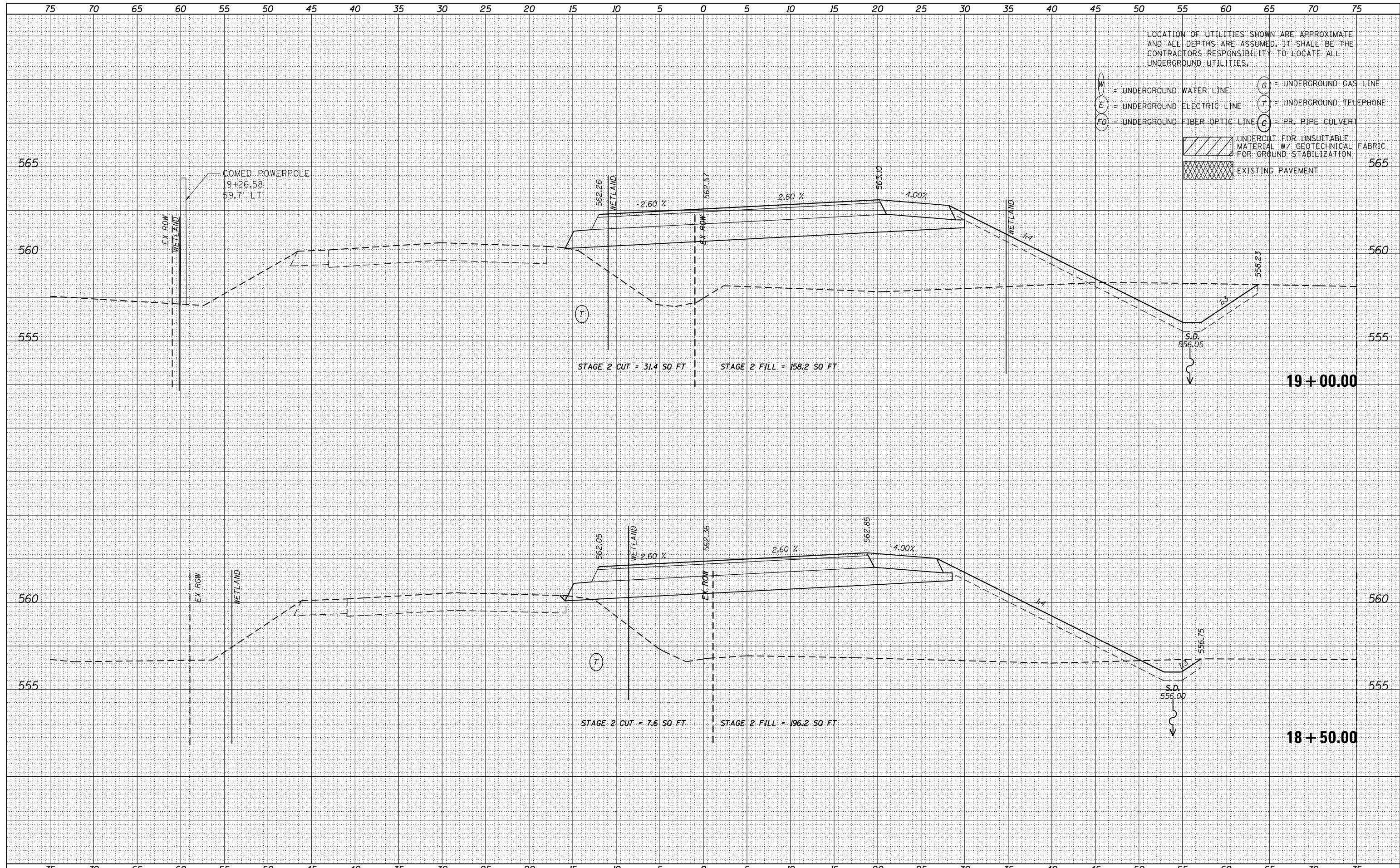
DATE	
BY	
ORIGINAL SURVEY	SURVEYED
NOTE BOOK	PLOTTED
NO.	TEMPLATE
	AREAS CHECKED



17+92.06
SKewed CULVERT SECTION
86°13'05.55" LHF

DATE _____
 BY _____
 SURVEYED _____
 PLOTTED _____
 TEMPLATE _____
 NOTE BOOK _____
 AREAS CHECKED _____
 NO. _____

DATE _____
 BY _____
 SURVEYED _____
 PLOTTED _____
 TEMPLATE _____
 NOTE BOOK _____
 AREAS CHECKED _____
 NO. _____



USER NAME - nick.becker	DESIGNED - JLM	REVISED -
PLOT SCALE - 10.0000' / in.	DRAWN - BWL	REVISED -
PLOT DATE - 3/23/2016	CHECKED - NJB	REVISED -
	DATE - 02/05/2016	REVISED -

STATE OF ILLINOIS
 DEPARTMENT OF TRANSPORTATION

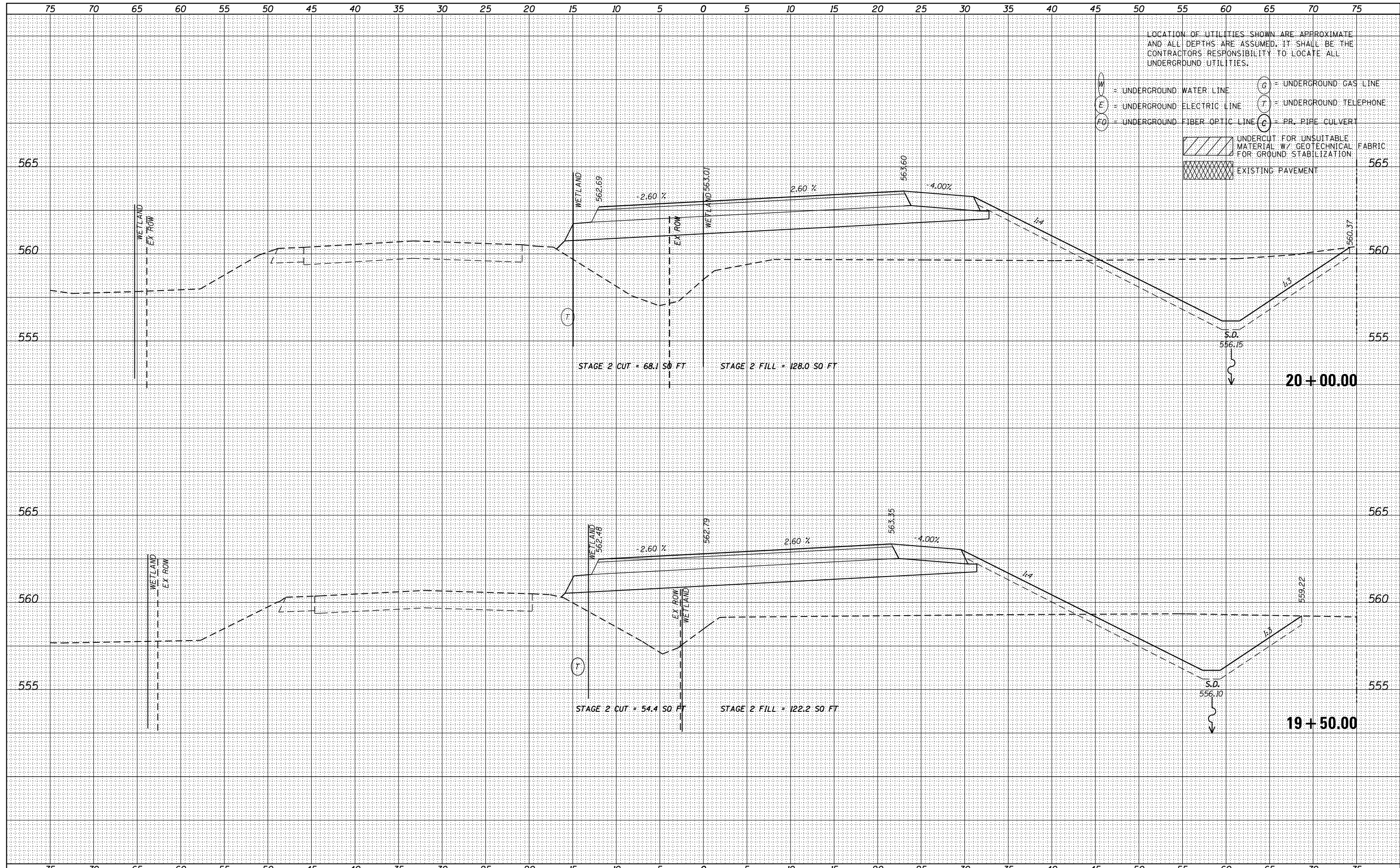
CROSS SECTIONS
 IL 53 - STAGE 2

SCALE: 1"=5'H, 2.5'V SHEET 18 OF 57 SHEETS STA. 18+50.00 TO STA. 19+00.00

F.A.P. RTE.	SECTION	COUNTY	TOTAL SHEETS	SHEET NO.
846	DIHSRR2016-02&03	WILL	580	411
				CONTRACT NO. 62B33
ILLINOIS FED. AID PROJECT				

DATE _____
 BY _____
 SURVEYED _____
 PLOTTED _____
 TEMPLATE _____
 NOTE BOOK _____
 AREAS CHECKED _____
 NO. _____

DATE _____
 BY _____
 SURVEYED _____
 PLOTTED _____
 TEMPLATE _____
 NOTE BOOK _____
 AREAS CHECKED _____
 NO. _____



USER NAME - nick.becker	DESIGNED - JLM	REVISED -
PLOT SCALE = 10.0000 "/> <td>DRAWN - BWL</td> <td>REVISED -</td>	DRAWN - BWL	REVISED -
PLOT DATE = 3/23/2016	CHECKED - NJB	REVISED -
	DATE - 02/05/2016	REVISED -

**STATE OF ILLINOIS
 DEPARTMENT OF TRANSPORTATION**

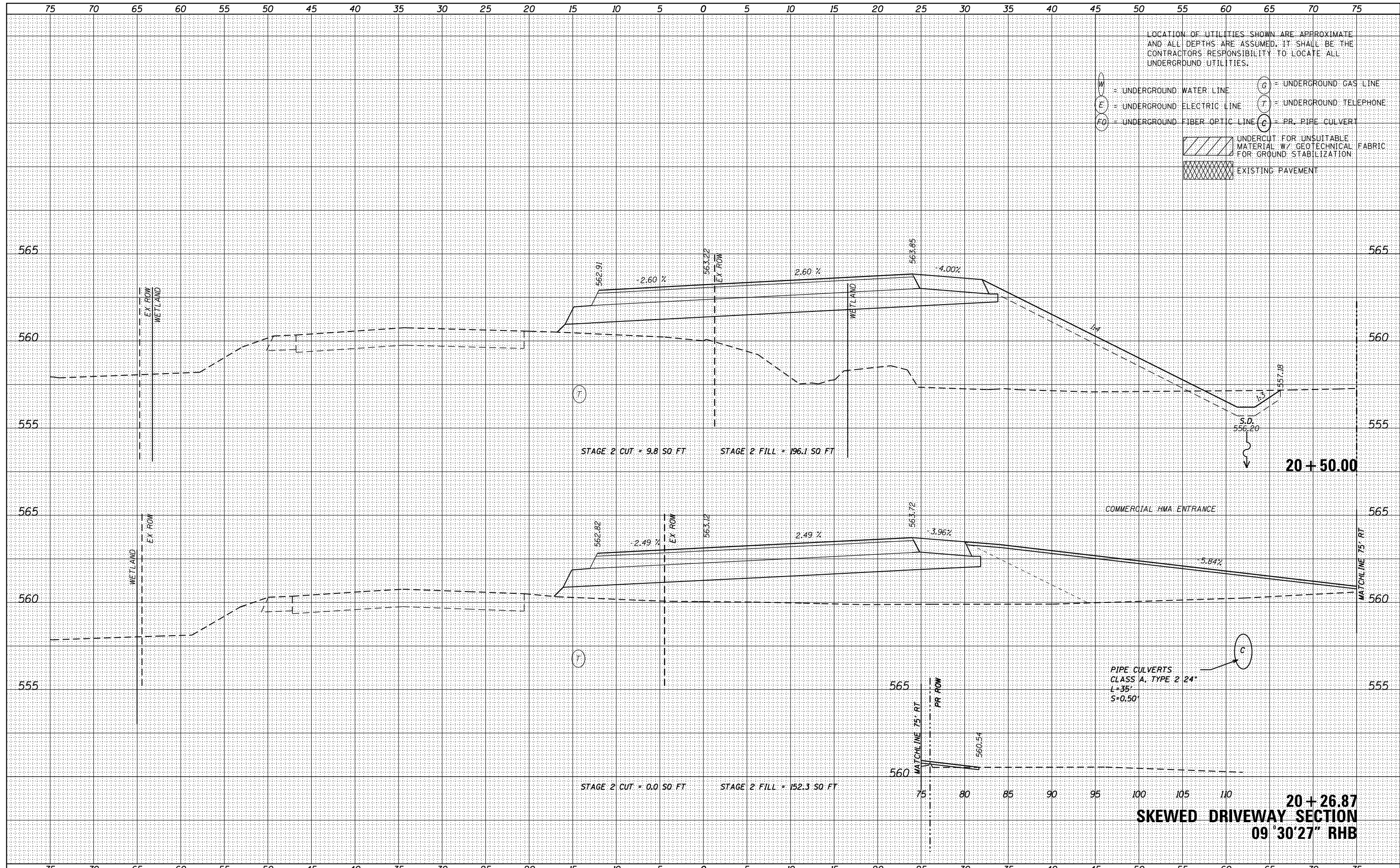
**CROSS SECTIONS
 IL 53 - STAGE 2**

SCALE: 1"=5'4,2.5'V SHEET 19 OF 57 SHEETS STA. 19+50.00 TO STA. 20+00.00

F.A.P. RTE.	SECTION	COUNTY	TOTAL SHEETS	SHEET NO.
846	DIHSRR2016-02&03	WILL	580	412
				CONTRACT NO. 62B33
ILLINOIS FED. AID PROJECT				

DATE: _____
 BY: _____
 SURVEYED _____
 PLOTTED _____
 TEMPLATE _____
 NOTE BOOK _____
 AREAS CHECKED _____
 NO. _____

DATE: _____
 BY: _____
 SURVEYED _____
 PLOTTED _____
 TEMPLATE _____
 NOTE BOOK _____
 AREAS CHECKED _____
 NO. _____



USER NAME = nick.becker	DESIGNED - JLM	REVISED -
	DRAWN - BWL	REVISED -
PLOT SCALE = 10.0000' / in.	CHECKED - NJB	REVISED -
PLOT DATE = 3/23/2016	DATE - 02/05/2016	REVISED -

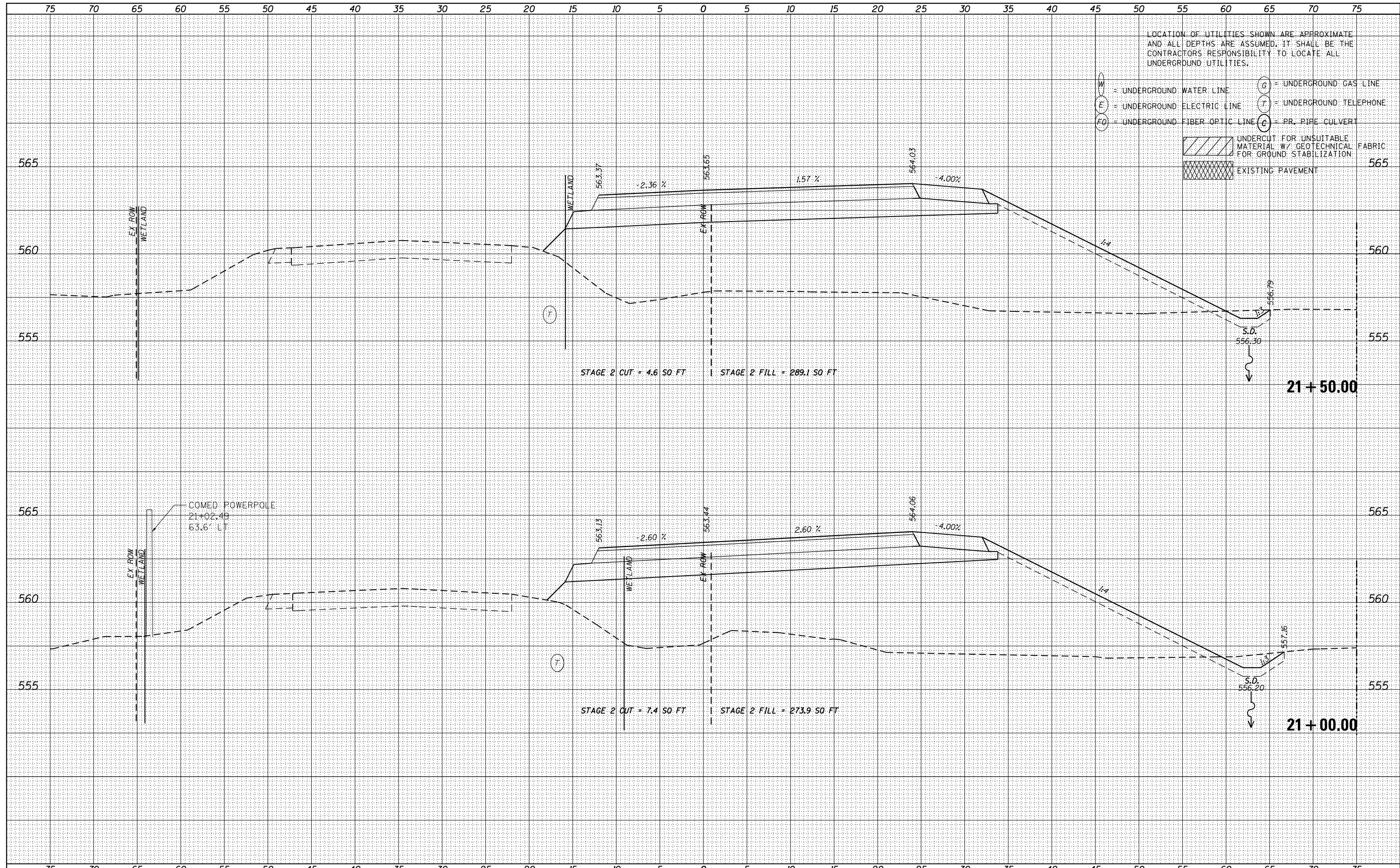
STATE OF ILLINOIS
 DEPARTMENT OF TRANSPORTATION

CROSS SECTIONS
 IL 53 - STAGE 2
 SCALE: 1"=5'4,2,5'V SHEET 20 OF 57 SHEETS STA. 20+26.87 TO STA. 20+50.00

F.A.P. RTE.	SECTION	COUNTY	TOTAL SHEETS	SHEET NO.
846	DIHSRR2016-02&03	WILL	580	413
CONTRACT NO. 62B33				ILLINOIS FED. AID PROJECT

DATE	
BY	
SURVEYED	
PLOTTED	
TEMPLATE	
NOTE BOOK	
AREAS CHECKED	
NO.	

DATE	
BY	
SURVEYED	
PLOTTED	
TEMPLATE	
NOTE BOOK	
AREAS CHECKED	
NO.	



USER NAME - nick.becker	DESIGNED - JLM	REVISED -
	DRAWN - BWL	REVISED -
PLOT SCALE = 10.0000' / in.	CHECKED - NJB	REVISED -
PLOT DATE = 3/23/2016	DATE - 02/05/2016	REVISED -

**STATE OF ILLINOIS
DEPARTMENT OF TRANSPORTATION**

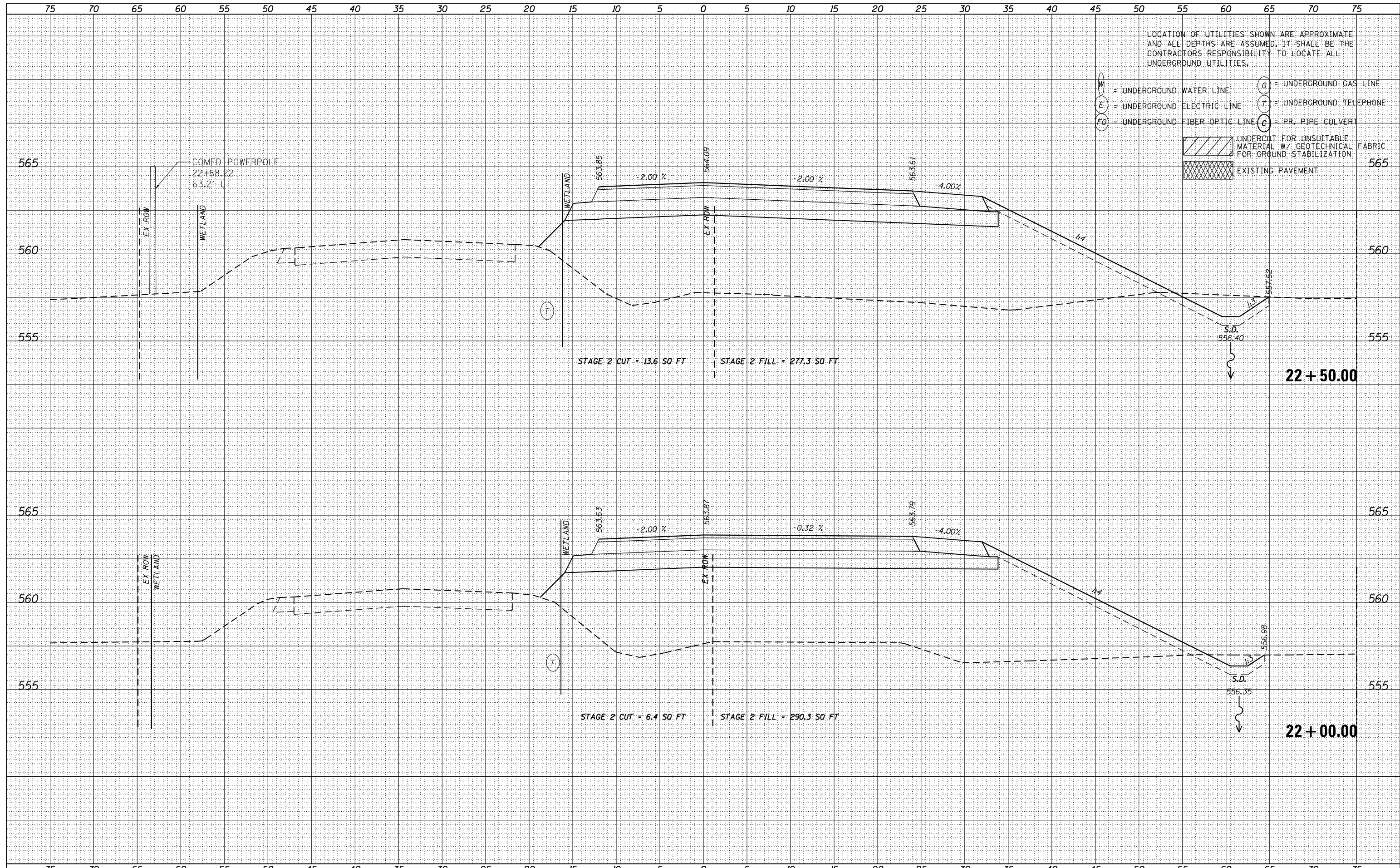
**CROSS SECTIONS
IL 53 - STAGE 2**

SCALE: 1"=5'4,2.5'V SHEET 21 OF 57 SHEETS STA. 21+00.00 TO STA. 21+50.00

F.A.P. RTE.	SECTION	COUNTY	TOTAL SHEETS	SHEET NO.
846	DIHSRR2016-02&03	WILL	580	414
				CONTRACT NO. 62B33
ILLINOIS FED. AID PROJECT				

DATE	
BY	
FINAL SURVEY	SURVEYED
NOTE BOOK	PLOTTED
NO.	TEMPLATE
	AREAS CHECKED

DATE	
BY	
ORIGINAL SURVEY	SURVEYED
NOTE BOOK	PLOTTED
NO.	TEMPLATE
	AREAS CHECKED



USER NAME	= nick.becker	DESIGNED	- JLM	REVISED	-
		DRAWN	- BWL	REVISED	-
PLOT SCALE	= 10.0000 "/td> <td>CHECKED</td> <td>- NJB</td> <td>REVISED</td> <td>-</td>	CHECKED	- NJB	REVISED	-
PLOT DATE	= 3/23/2016	DATE	- 02/05/2016	REVISED	-

STATE OF ILLINOIS
DEPARTMENT OF TRANSPORTATION

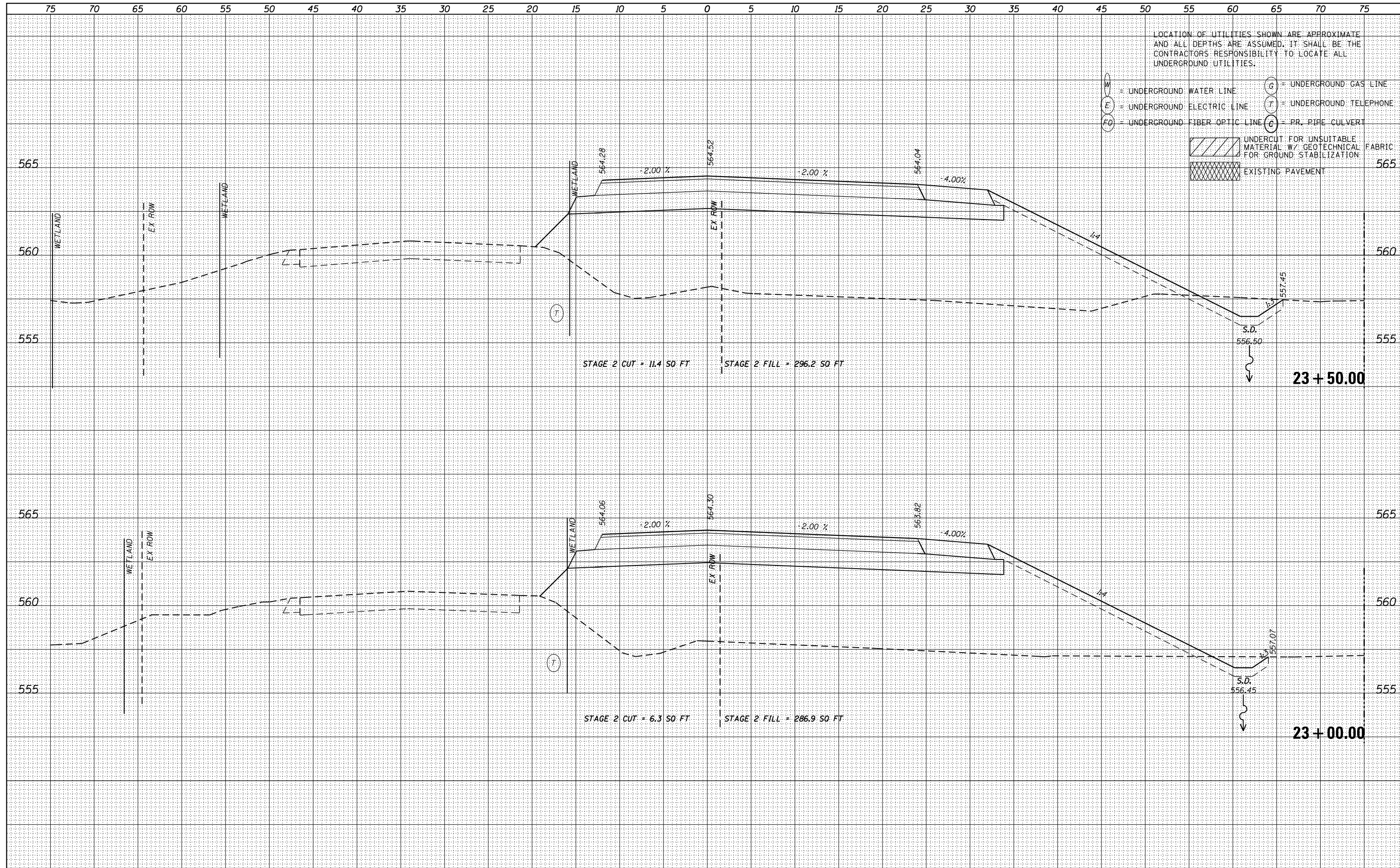
CROSS SECTIONS
IL 53 - STAGE 2

SCALE: 1"=5'4,2.5'V SHEET 22 OF 57 SHEETS STA. 22+00.00 TO STA. 22+50.00

F.A.P. RTE.	SECTION	COUNTY	TOTAL SHEETS	SHEET NO.
846	DIHSRR2016-02&03	WILL	580	415
				CONTRACT NO. 62B33
ILLINOIS FED. AID PROJECT				

DATE	
BY	
FINISHED SURVEY	
PLOTTED	
TEMPLATE	
NOTE BOOK	
AREAS CHECKED	
NO.	

DATE	
BY	
ORIGINAL SURVEY	
PLOTTED	
TEMPLATE	
NOTE BOOK	
AREAS CHECKED	
NO.	



LOCATION OF UTILITIES SHOWN ARE APPROXIMATE AND ALL DEPTHS ARE ASSUMED. IT SHALL BE THE CONTRACTOR'S RESPONSIBILITY TO LOCATE ALL UNDERGROUND UTILITIES.

W = UNDERGROUND WATER LINE
 E = UNDERGROUND ELECTRIC LINE
 FO = UNDERGROUND FIBER OPTIC LINE
 G = UNDERGROUND GAS LINE
 T = UNDERGROUND TELEPHONE
 C = PR. PIPE CULVERT

[Hatched Box] UNDERCUT FOR UNSUITABLE MATERIAL W/ GEOTECHNICAL FABRIC FOR GROUND STABILIZATION
 [Cross-hatched Box] EXISTING PAVEMENT



USER NAME - nick.becker	DESIGNED - JLM	REVISED -
	DRAWN - BWL	REVISED -
PLOT SCALE = 10.0000' / in.	CHECKED - NJB	REVISED -
PLOT DATE = 3/23/2016	DATE - 02/05/2016	REVISED -

**STATE OF ILLINOIS
DEPARTMENT OF TRANSPORTATION**

**CROSS SECTIONS
IL 53 - STAGE 2**

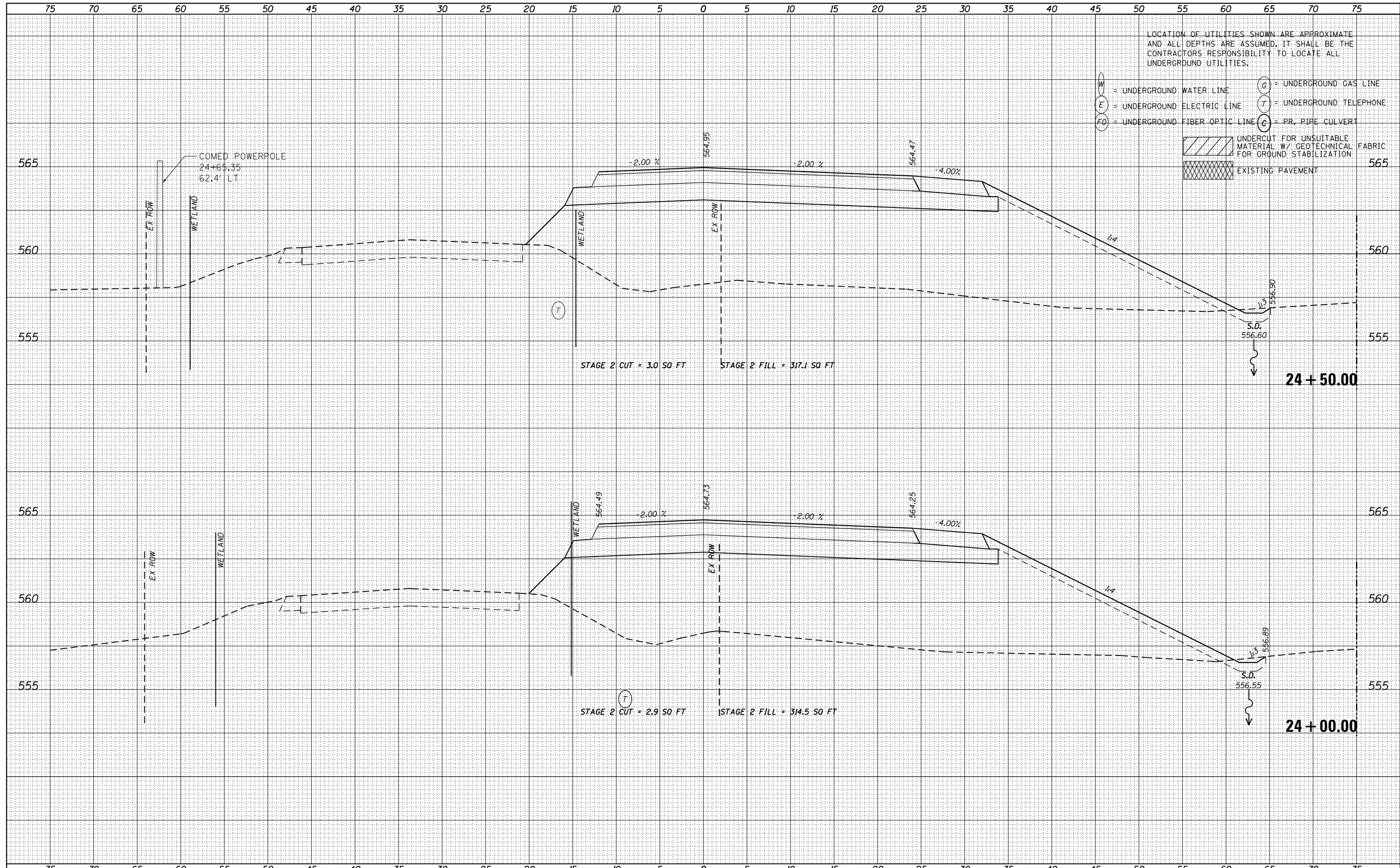
SCALE: 1"=5'4,2.5'V SHEET 23 OF 57 SHEETS STA. 23+00.00 TO STA. 23+50.00

F.A.P. RTE.	SECTION	COUNTY	TOTAL SHEETS	SHEET NO.
846	DIHSRR2016-02&03	WILL	580	416
				CONTRACT NO. 62B33

ILLINOIS FED. AID PROJECT

DATE	
BY	
FINISHED SURVEY	
PLOTTED	
TEMPLATE	
NOTE BOOK	
AREAS CHECKED	
NO.	

DATE	
BY	
ORIGINAL SURVEY	
PLOTTED	
TEMPLATE	
NOTE BOOK	
AREAS CHECKED	
NO.	



LOCATION OF UTILITIES SHOWN ARE APPROXIMATE AND ALL DEPTHS ARE ASSUMED. IT SHALL BE THE CONTRACTORS RESPONSIBILITY TO LOCATE ALL UNDERGROUND UTILITIES.

- W = UNDERGROUND WATER LINE
- E = UNDERGROUND ELECTRIC LINE
- FO = UNDERGROUND FIBER OPTIC LINE
- G = UNDERGROUND GAS LINE
- T = UNDERGROUND TELEPHONE
- C = PR. PIPE CULVERT

- UNDERCUT FOR UNSUITABLE MATERIAL W/ GEOTECHNICAL FABRIC FOR GROUND STABILIZATION
- EXISTING PAVEMENT



USER NAME - nick.becker	DESIGNED - JLM	REVISED -
	DRAWN - BWL	REVISED -
PLOT SCALE - 10.0000' / in.	CHECKED - NJB	REVISED -
PLOT DATE - 3/23/2016	DATE - 02/05/2016	REVISED -

STATE OF ILLINOIS
DEPARTMENT OF TRANSPORTATION

CROSS SECTIONS
IL 53 - STAGE 2

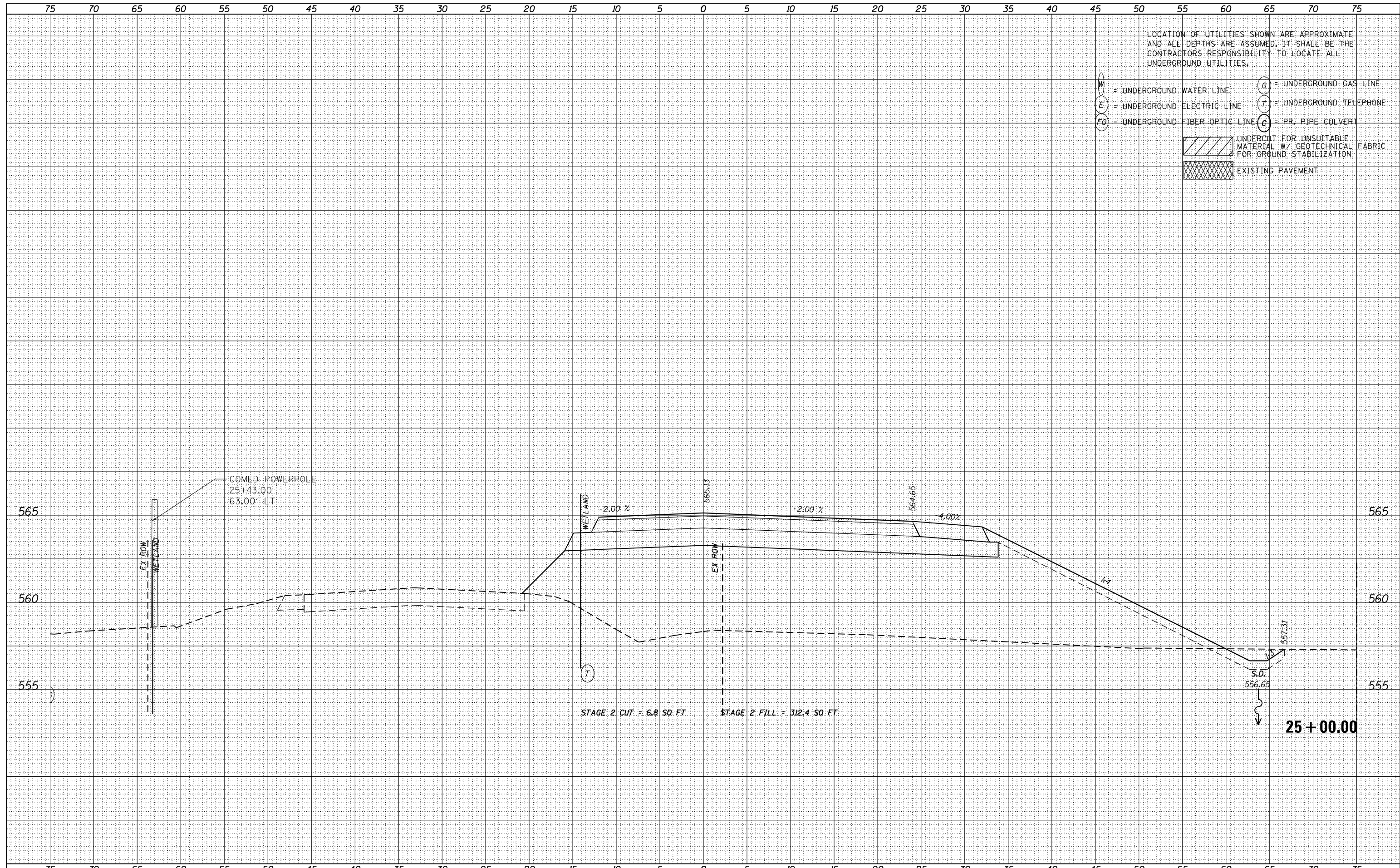
SCALE: 1"=5'4,2.5'V SHEET 24 OF 57 SHEETS STA. 24+00.00 TO STA. 24+50.00

F.A.P. RTE.	SECTION	COUNTY	TOTAL SHEETS	SHEET NO.
846	DIHSRR2016-02&03	WILL	580	417
				CONTRACT NO. 62B33

ILLINOIS FED. AID PROJECT

DATE	
BY	
SURVEYED	
PLOTTED	
TEMPLATE	
AREAS	
CHECKED	
FINAL SURVEY	
NOTE BOOK	
NO.	

DATE	
BY	
SURVEYED	
PLOTTED	
TEMPLATE	
AREAS	
CHECKED	
ORIGINAL SURVEY	
NOTE BOOK	
NO.	



LOCATION OF UTILITIES SHOWN ARE APPROXIMATE AND ALL DEPTHS ARE ASSUMED. IT SHALL BE THE CONTRACTORS RESPONSIBILITY TO LOCATE ALL UNDERGROUND UTILITIES.

- W = UNDERGROUND WATER LINE
- E = UNDERGROUND ELECTRIC LINE
- FO = UNDERGROUND FIBER OPTIC LINE
- G = UNDERGROUND GAS LINE
- T = UNDERGROUND TELEPHONE
- C = PR. PIPE CULVERT
- UNDERCUT FOR UNSUITABLE MATERIAL W/ GEOTECHNICAL FABRIC FOR GROUND STABILIZATION
- EXISTING PAVEMENT



USER NAME - nick.becker	DESIGNED - JLM	REVISED -
	DRAWN - BWL	REVISED -
PLOT SCALE = 10.0000' / in.	CHECKED - NJB	REVISED -
PLOT DATE = 3/23/2016	DATE - 02/05/2016	REVISED -

STATE OF ILLINOIS
DEPARTMENT OF TRANSPORTATION

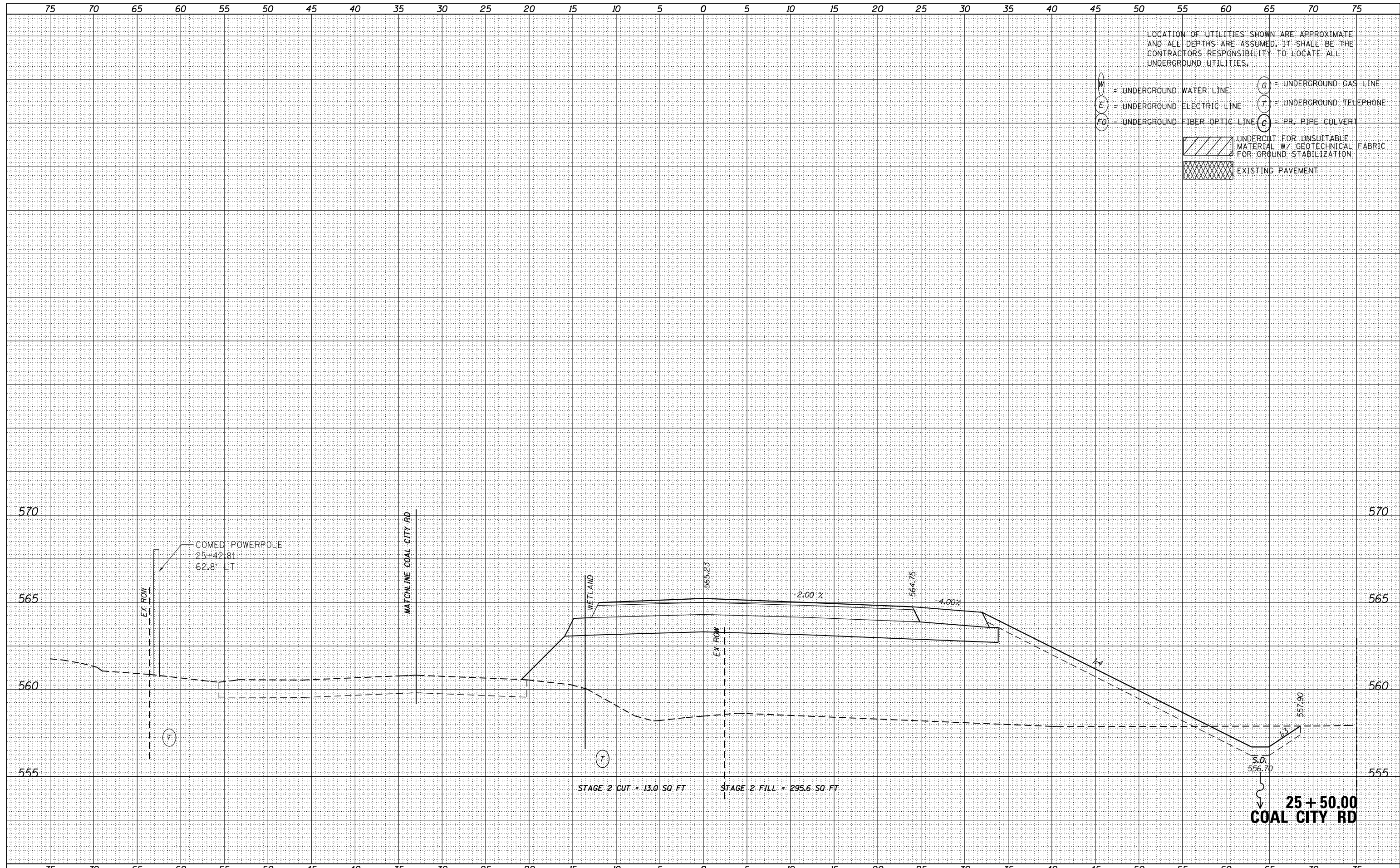
CROSS SECTIONS
IL 53 - STAGE 2

SCALE: 1"=5'4,2.5'V SHEET 25 OF 57 SHEETS STA. 25+00.00 TO STA. 25+00.00

F.A.P. RTE.	SECTION	COUNTY	TOTAL SHEETS	SHEET NO.
846	DIHSRR2016-02&03	WILL	580	418
				CONTRACT NO. 62B33
ILLINOIS FED. AID PROJECT				

DATE	
BY	
SURVEYED	
PLOTTED	
TEMPLATE	
AREAS CHECKED	
FINAL SURVEY NOTE BOOK NO.	

DATE	
BY	
SURVEYED	
PLOTTED	
TEMPLATE	
AREAS CHECKED	
ORIGINAL SURVEY NOTE BOOK NO.	



USER NAME - nick.becker	DESIGNED - JLM	REVISED -
	DRAWN - BWL	REVISED -
PLOT SCALE = 10.0000' / in.	CHECKED - NJB	REVISED -
PLOT DATE = 3/23/2016	DATE - 02/05/2016	REVISED -

**STATE OF ILLINOIS
DEPARTMENT OF TRANSPORTATION**

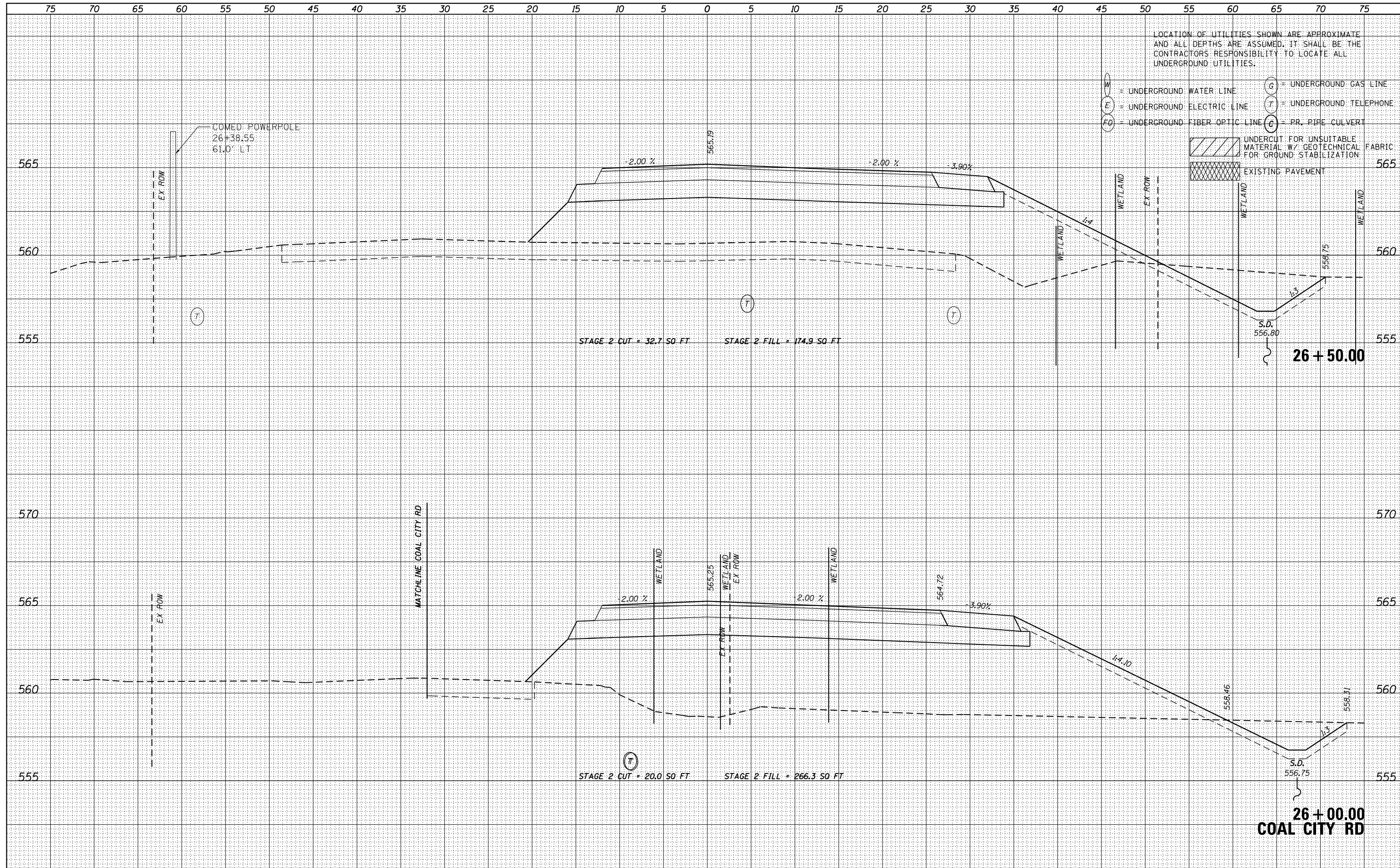
**CROSS SECTIONS
IL 53 - STAGE 2**

SCALE: 1"=5'H, 2.5'V SHEET 26 OF 57 SHEETS STA. 25+50.00 TO STA. 25+50.00

F.A.P. RTE.	SECTION	COUNTY	TOTAL SHEETS	SHEET NO.
846	DIHSRR2016-02&03	WILL	580	419
				CONTRACT NO. 62B33
ILLINOIS FED. AID PROJECT				

DATE	
BY	
FINAL SURVEY	SURVEYED
NOTE BOOK	PLOTTED
NO.	TEMPLATE
	AREAS CHECKED

DATE	
BY	
ORIGINAL SURVEY	SURVEYED
NOTE BOOK	PLOTTED
NO.	TEMPLATE
	AREAS CHECKED



USER NAME - nick.becker	DESIGNED - JLM	REVISED -
PLOT SCALE - 10.0000' / in.	DRAWN - BWL	REVISED -
PLOT DATE - 3/23/2016	CHECKED - NJB	REVISED -
	DATE - 02/05/2016	REVISED -

**STATE OF ILLINOIS
DEPARTMENT OF TRANSPORTATION**

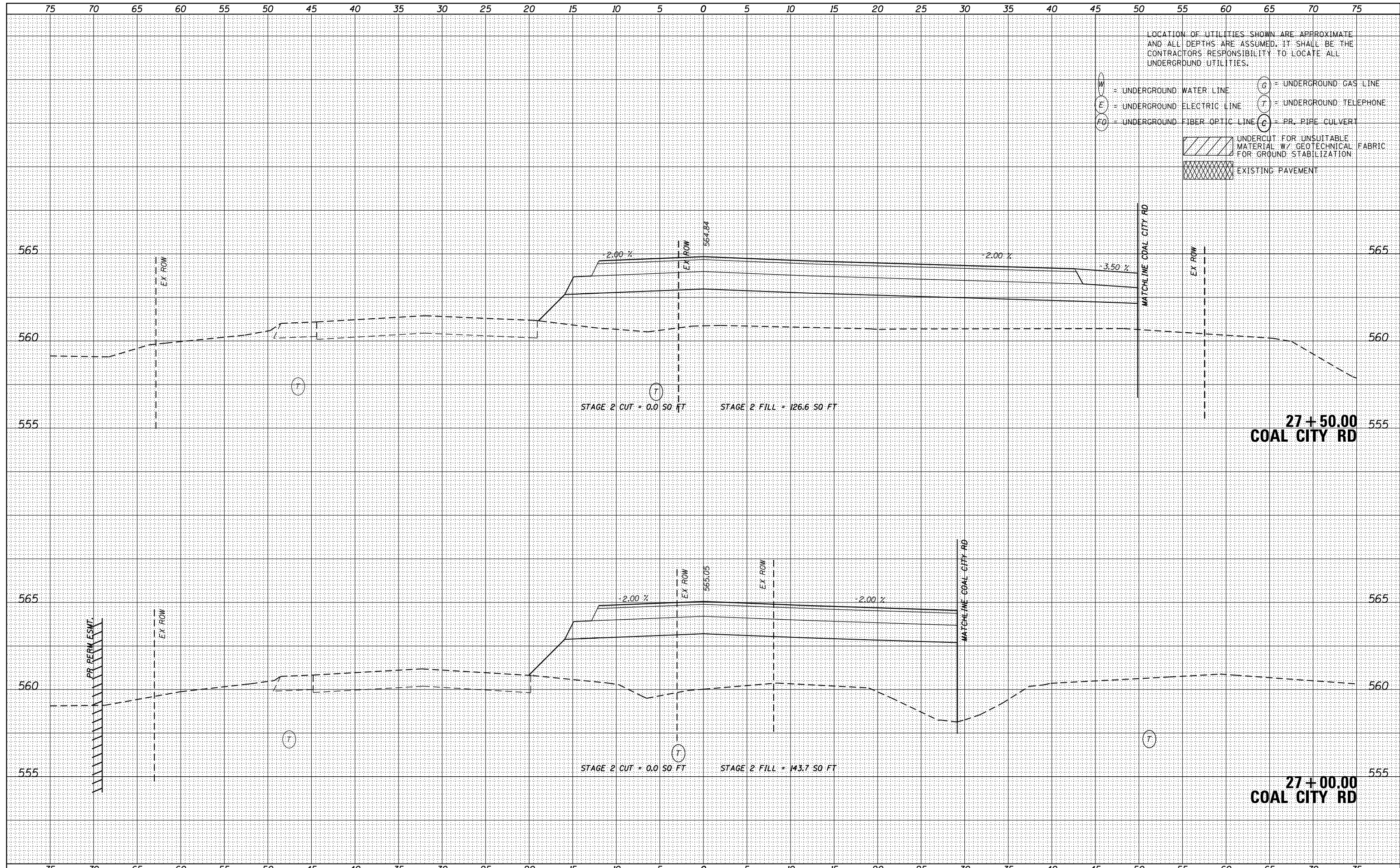
**CROSS SECTIONS
IL 53 - STAGE 2**

SCALE: 1"=5'H, 2.5'V SHEET 27 OF 57 SHEETS STA. 26+00.00 TO STA. 26+50.00

F.A.P. RTE.	SECTION	COUNTY	TOTAL SHEETS	SHEET NO.
846	DIHSRR2016-02&03	WILL	580	420
				CONTRACT NO. 62B33
ILLINOIS FED. AID PROJECT				

DATE	
BY	
FINAL SURVEY	SURVEYED
NOTE BOOK	PLOTTED
NO.	TEMPLATE
	AREAS CHECKED
	AREAS CHECKED

DATE	
BY	
ORIGINAL SURVEY	SURVEYED
NOTE BOOK	PLOTTED
NO.	TEMPLATE
	AREAS CHECKED
	AREAS CHECKED



USER NAME - nick.becker	DESIGNED - JLM	REVISED -
	DRAWN - BWL	REVISED -
PLOT SCALE = 10.0000' / in.	CHECKED - NJB	REVISED -
PLOT DATE = 3/23/2016	DATE - 02/05/2016	REVISED -

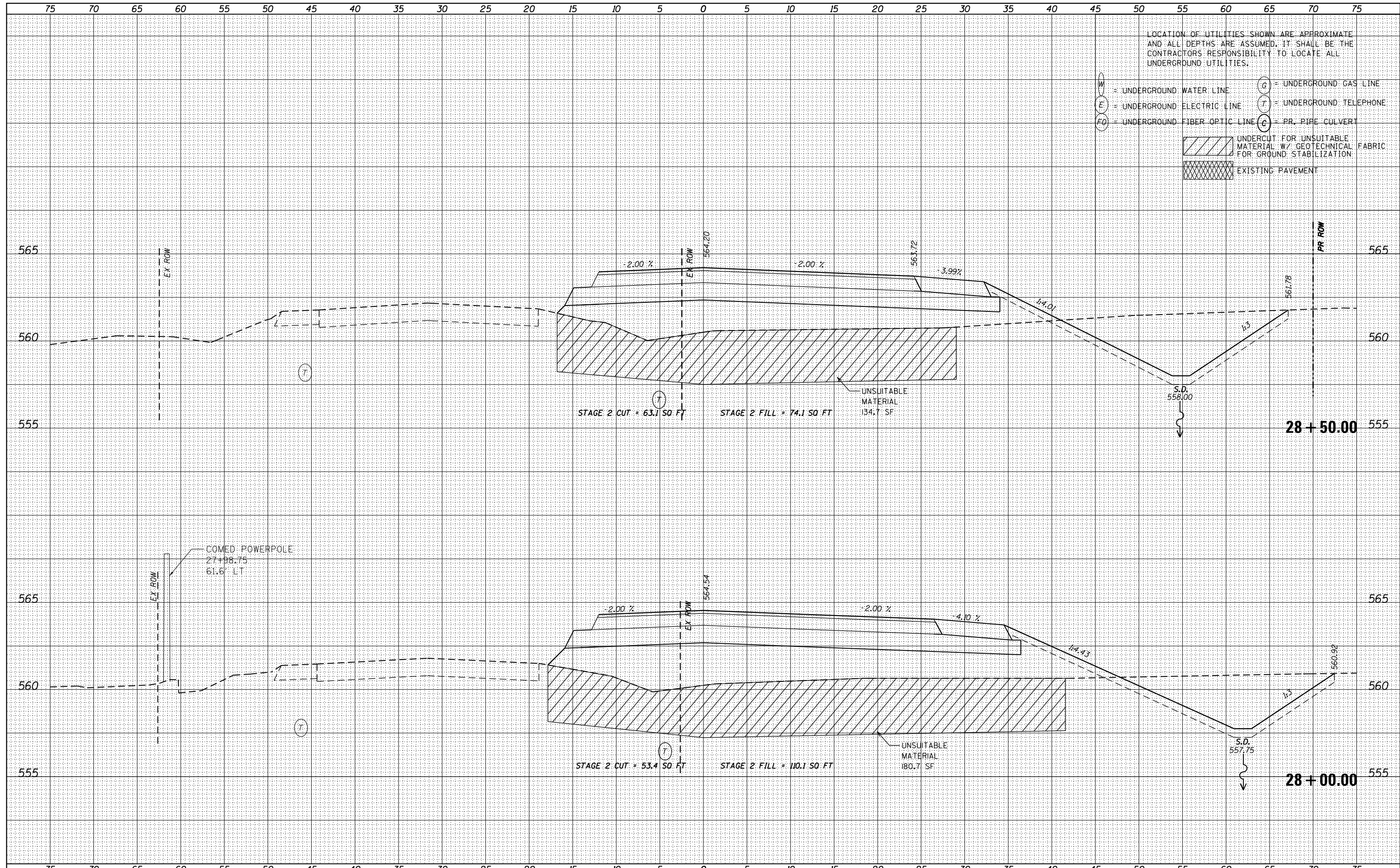
STATE OF ILLINOIS
DEPARTMENT OF TRANSPORTATION

CROSS SECTIONS
IL 53 - STAGE 2
SCALE: 1"=5'4,2,5"V SHEET 28 OF 57 SHEETS STA. 27+00.00 TO STA. 27+50.00

F.A.P. RTE.	SECTION	COUNTY	TOTAL SHEETS	SHEET NO.
846	DIHSRR2016-02&03	WILL	580	421
			CONTRACT NO. 62B33	
ILLINOIS FED. AID PROJECT				

DATE	
BY	
FINAL SURVEY	
SURVEY PLOTTED	
NOTE BOOK	
TEMPLATE	
AREAS CHECKED	
NO.	

DATE	
BY	
ORIGINAL SURVEY	
SURVEY PLOTTED	
NOTE BOOK	
TEMPLATE	
AREAS CHECKED	
NO.	



LOCATION OF UTILITIES SHOWN ARE APPROXIMATE AND ALL DEPTHS ARE ASSUMED. IT SHALL BE THE CONTRACTOR'S RESPONSIBILITY TO LOCATE ALL UNDERGROUND UTILITIES.

- W = UNDERGROUND WATER LINE
- E = UNDERGROUND ELECTRIC LINE
- FO = UNDERGROUND FIBER OPTIC LINE
- G = UNDERGROUND GAS LINE
- T = UNDERGROUND TELEPHONE
- C = PR. PIPE CULVERT
- UNSHADDED HATCHING: UNDERCUT FOR UNSUITABLE MATERIAL W/ GEOTECHNICAL FABRIC FOR GROUND STABILIZATION
- CROSS-HATCHING: EXISTING PAVEMENT



USER NAME - nick.becker	DESIGNED - JLM	REVISED -
	DRAWN - BWL	REVISED -
PLOT SCALE = 10.0000' / in.	CHECKED - NJB	REVISED -
PLOT DATE = 3/23/2016	DATE - 02/05/2016	REVISED -

STATE OF ILLINOIS
DEPARTMENT OF TRANSPORTATION

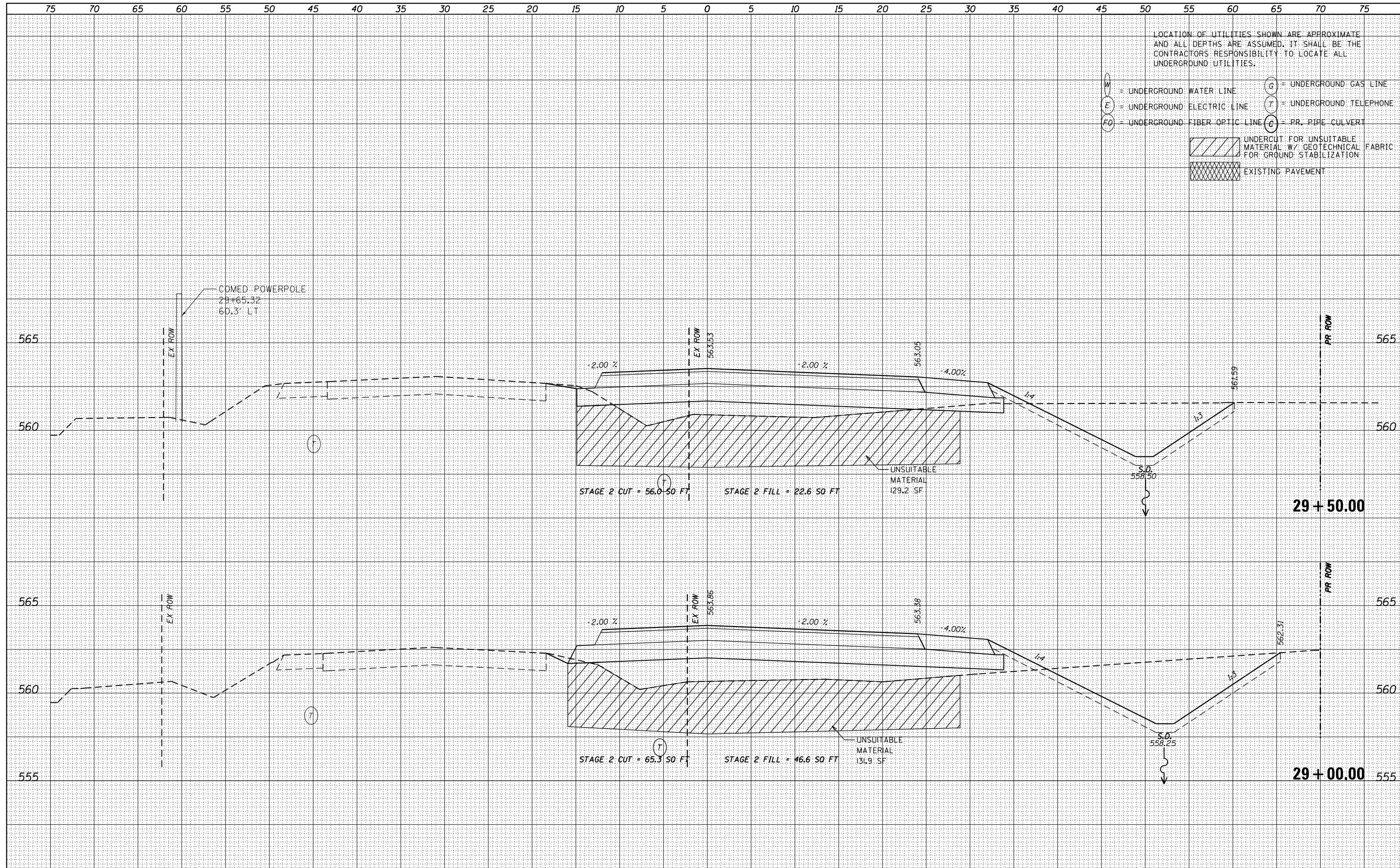
CROSS SECTIONS
IL 53 - STAGE 2

SCALE: 1"=5'4,2.5'V SHEET 29 OF 57 SHEETS STA. 28+00.00 TO STA. 28+50.00

F.A.P. RTE.	SECTION	COUNTY	TOTAL SHEETS	SHEET NO.
846	DIHSRR2016-02&03	WILL	580	422
				CONTRACT NO. 62B33
ILLINOIS FED. AID PROJECT				

DATE	
BY	
FINAL SURVEY	
PLOTTED	
TEMPLATE	
NOTE BOOK	
AREAS CHECKED	
NO.	

DATE	
BY	
ORIGINAL SURVEY	
PLOTTED	
TEMPLATE	
NOTE BOOK	
AREAS CHECKED	
NO.	



USER NAME - nick.becker	DESIGNED - JLM	REVISED -
	DRAWN - BWL	REVISED -
PLOT SCALE = 10.0000' / in.	CHECKED - NJB	REVISED -
PLOT DATE = 3/23/2016	DATE - 02/05/2016	REVISED -

STATE OF ILLINOIS
DEPARTMENT OF TRANSPORTATION

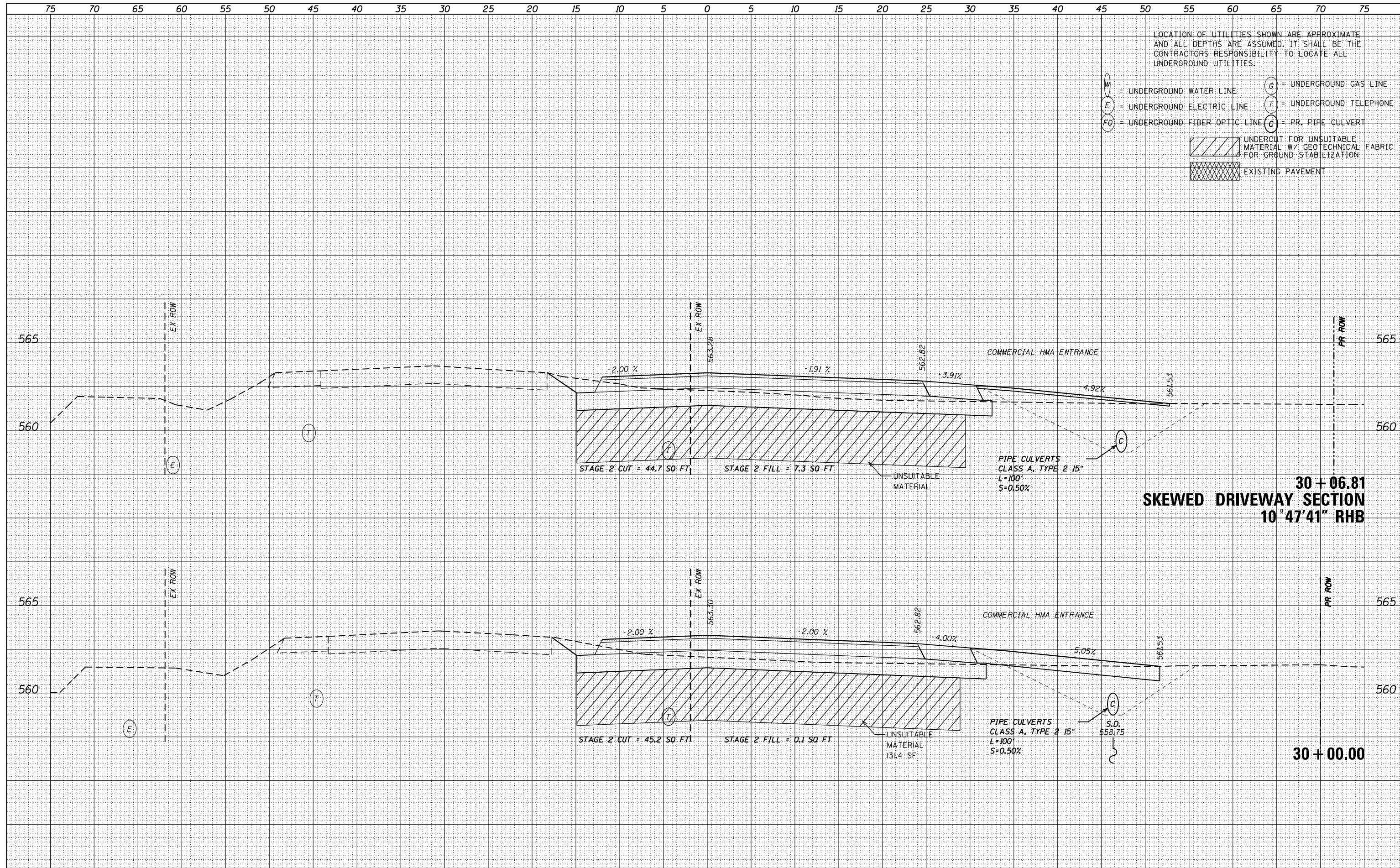
CROSS SECTIONS
IL 53 - STAGE 2

SCALE: 1"=5'4,2.5'V SHEET 30 OF 57 SHEETS STA. 29+00.00 TO STA. 29+50.00

F.A.P. RTE.	SECTION	COUNTY	TOTAL SHEETS	SHEET NO.
846	DIHSRR2016-02&03	WILL	580	423
CONTRACT NO. 62B33			ILLINOIS FED. AID PROJECT	

DATE	
BY	
FINISHED SURVEY	
PLOTTED TEMPLATE	
NOTE BOOK	
AREAS CHECKED	
NO.	

DATE	
BY	
ORIGINAL SURVEY	
PLOTTED TEMPLATE	
NOTE BOOK	
AREAS CHECKED	
NO.	



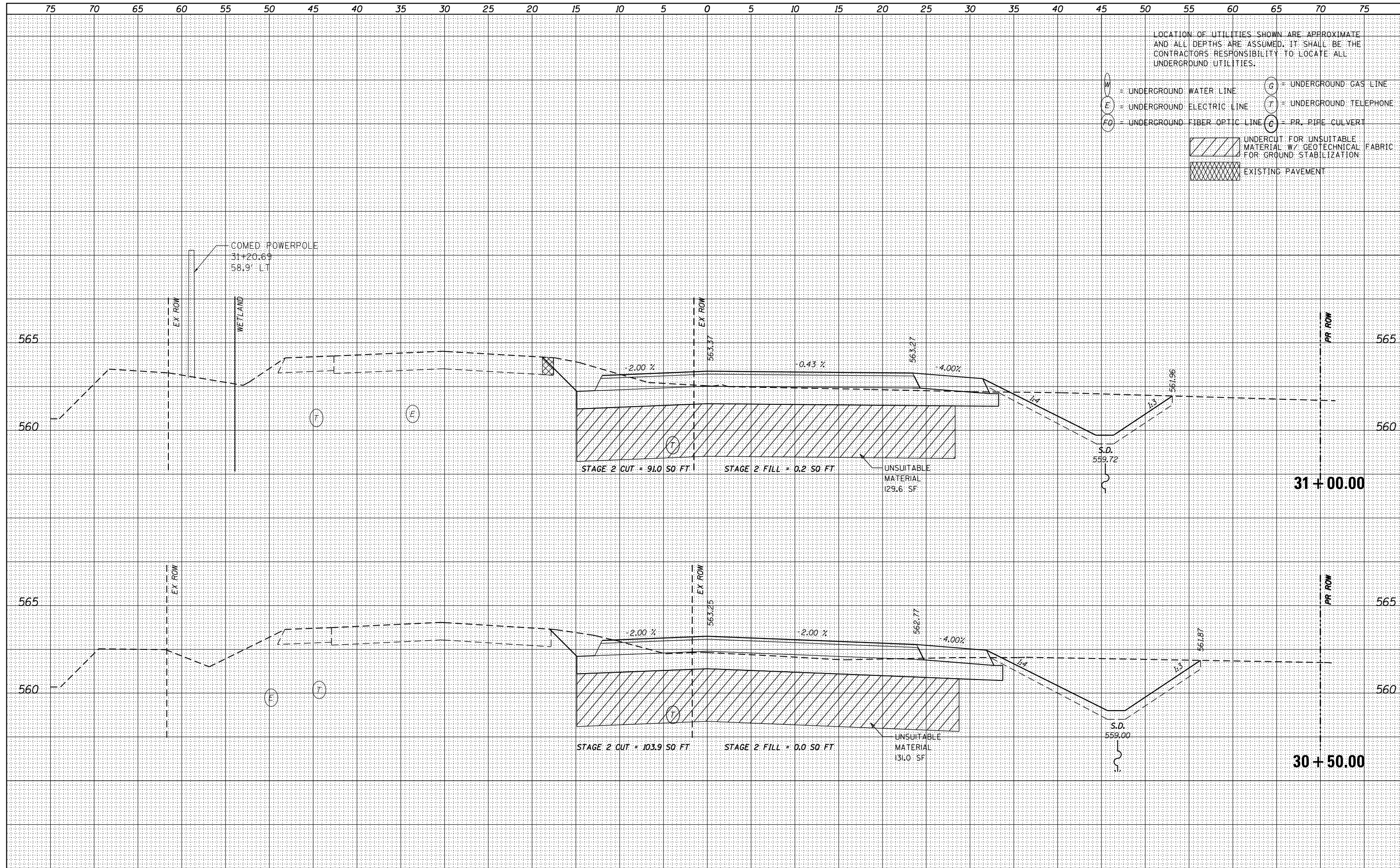
LOCATION OF UTILITIES SHOWN ARE APPROXIMATE AND ALL DEPTHS ARE ASSUMED. IT SHALL BE THE CONTRACTOR'S RESPONSIBILITY TO LOCATE ALL UNDERGROUND UTILITIES.

W = UNDERGROUND WATER LINE
 E = UNDERGROUND ELECTRIC LINE
 FO = UNDERGROUND FIBER OPTIC LINE
 G = UNDERGROUND GAS LINE
 T = UNDERGROUND TELEPHONE
 C = PR. PIPE CULVERT

[Hatched Box] UNDERCUT FOR UNSUITABLE MATERIAL W/ GEOTECHNICAL FABRIC FOR GROUND STABILIZATION
 [Cross-hatched Box] EXISTING PAVEMENT

DATE	
BY	
FINISHED SURVEY	
PLOTTED	
TEMPLATE	
NOTE BOOK	
AREAS CHECKED	
NO.	

DATE	
BY	
ORIGINAL SURVEY	
PLOTTED	
TEMPLATE	
NOTE BOOK	
AREAS CHECKED	
NO.	



USER NAME - nick.becker	DESIGNED - JLM	REVISED -
	DRAWN - BWL	REVISED -
PLOT SCALE = 10.0000' / in.	CHECKED - NJB	REVISED -
PLOT DATE = 3/23/2016	DATE - 02/05/2016	REVISED -

STATE OF ILLINOIS
DEPARTMENT OF TRANSPORTATION

CROSS SECTIONS
IL 53 - STAGE 2

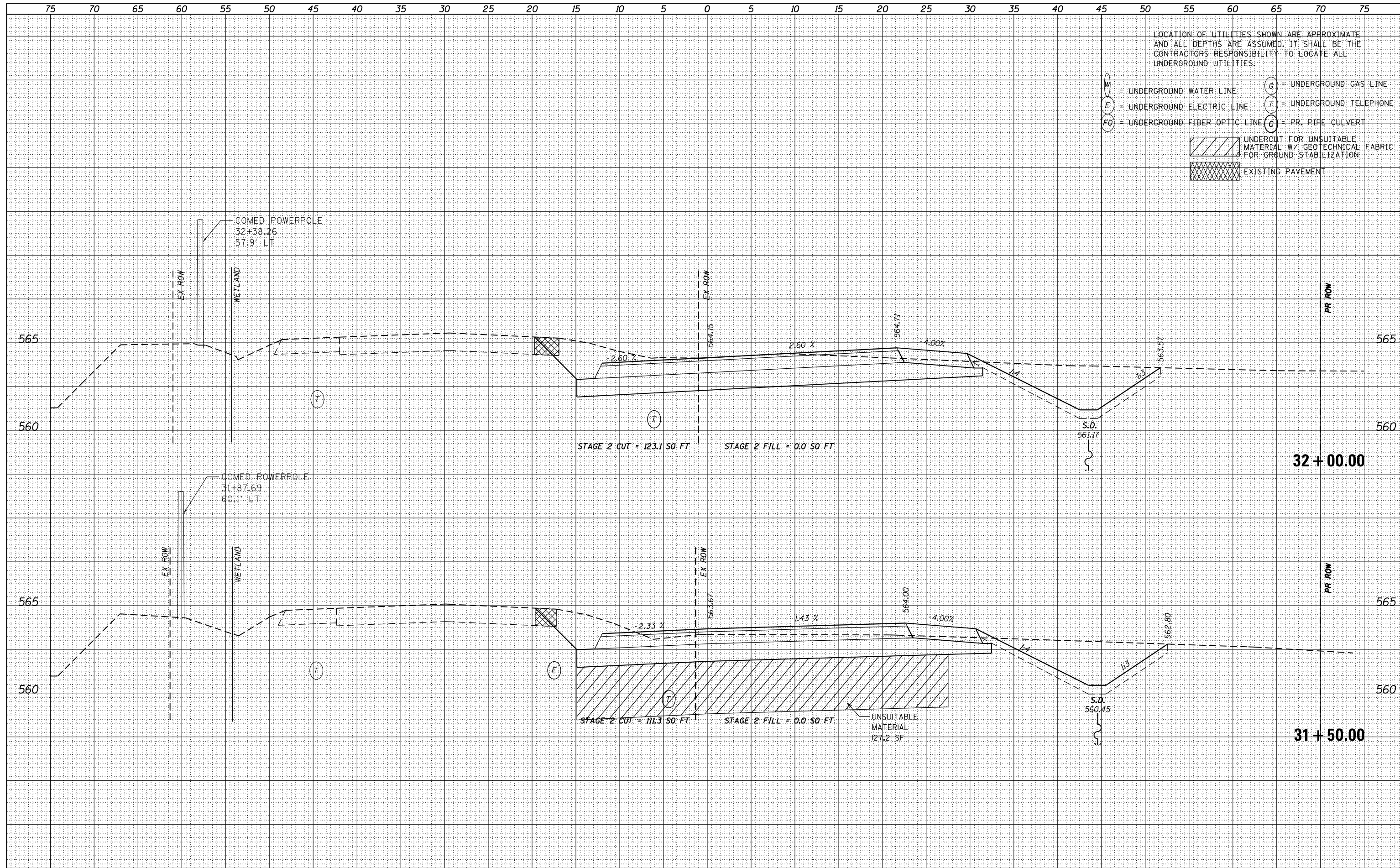
SCALE: 1"=5'4.25'V SHEET 32 OF 57 SHEETS STA. 30+50.00 TO STA. 31+00.00

F.A.P. RTE.	SECTION	COUNTY	TOTAL SHEETS	SHEET NO.
846	DIHSRR2016-02&03	WILL	580	425
				CONTRACT NO. 62B33

ILLINOIS FED. AID PROJECT

DATE	
BY	
FINAL SURVEY	
SURVEYED	
PLOTTED	
TEMPLATE	
NOTE BOOK	
AREAS CHECKED	
NO.	

DATE	
BY	
ORIGINAL SURVEY	
SURVEYED	
PLOTTED	
TEMPLATE	
NOTE BOOK	
AREAS CHECKED	
NO.	



USER NAME - nick.becker	DESIGNED - JLM	REVISED -
	DRAWN - BWL	REVISED -
PLOT SCALE = 10.0000' / in.	CHECKED - NJB	REVISED -
PLOT DATE = 3/23/2016	DATE - 02/05/2016	REVISED -

**STATE OF ILLINOIS
DEPARTMENT OF TRANSPORTATION**

**CROSS SECTIONS
IL 53 - STAGE 2**

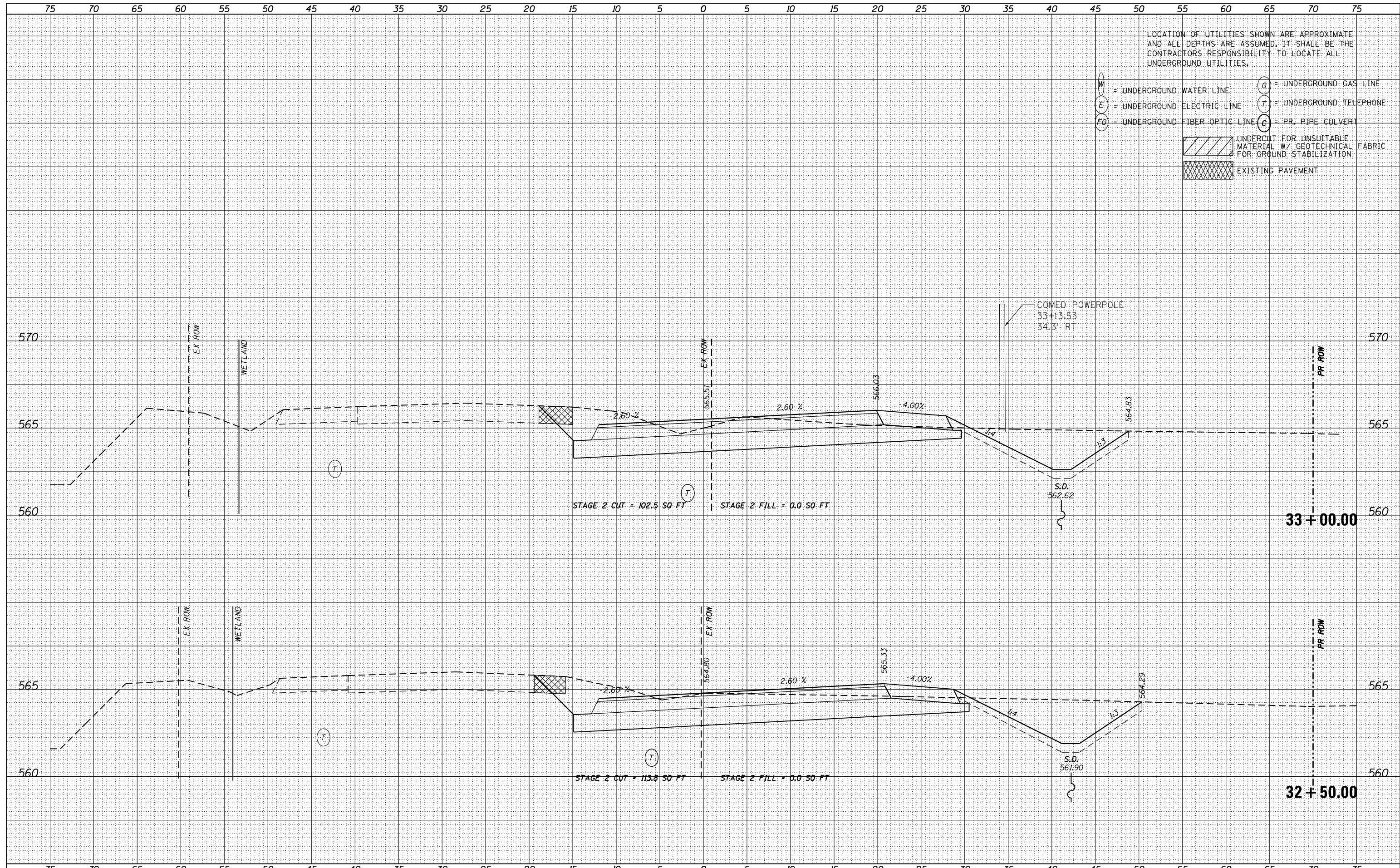
SCALE: 1"=5'H, 2.5'V SHEET 33 OF 57 SHEETS STA. 31+50.00 TO STA. 32+00.00

F.A.P. RTE.	SECTION	COUNTY	TOTAL SHEETS	SHEET NO.
846	DIHSRR2016-02&03	WILL	580	426
			CONTRACT NO. 62B33	

ILLINOIS FED. AID PROJECT

DATE	
BY	
FINAL SURVEY	SURVEYED
NOTE BOOK NO.	PLOTTED
	TEMPLATE
	AREAS CHECKED

DATE	
BY	
ORIGINAL SURVEY	SURVEYED
NOTE BOOK NO.	PLOTTED
	TEMPLATE
	AREAS CHECKED



LOCATION OF UTILITIES SHOWN ARE APPROXIMATE AND ALL DEPTHS ARE ASSUMED. IT SHALL BE THE CONTRACTORS RESPONSIBILITY TO LOCATE ALL UNDERGROUND UTILITIES.

- W = UNDERGROUND WATER LINE
- E = UNDERGROUND ELECTRIC LINE
- FO = UNDERGROUND FIBER OPTIC LINE
- G = UNDERGROUND GAS LINE
- T = UNDERGROUND TELEPHONE
- C = PR PIPE CULVERT
- UNDERCUT FOR UNSUITABLE MATERIAL W/ GEOTECHNICAL FABRIC FOR GROUND STABILIZATION
- EXISTING PAVEMENT



USER NAME - nick.becker	DESIGNED - JLM	REVISED -
	DRAWN - BWL	REVISED -
PLOT SCALE - 10.0000' / in.	CHECKED - NJB	REVISED -
PLOT DATE - 3/23/2016	DATE - 02/05/2016	REVISED -

STATE OF ILLINOIS
DEPARTMENT OF TRANSPORTATION

CROSS SECTIONS
IL 53 - STAGE 2

SCALE: 1"=5'4,2.5'V SHEET 34 OF 57 SHEETS STA. 32+50.00 TO STA. 33+00.00

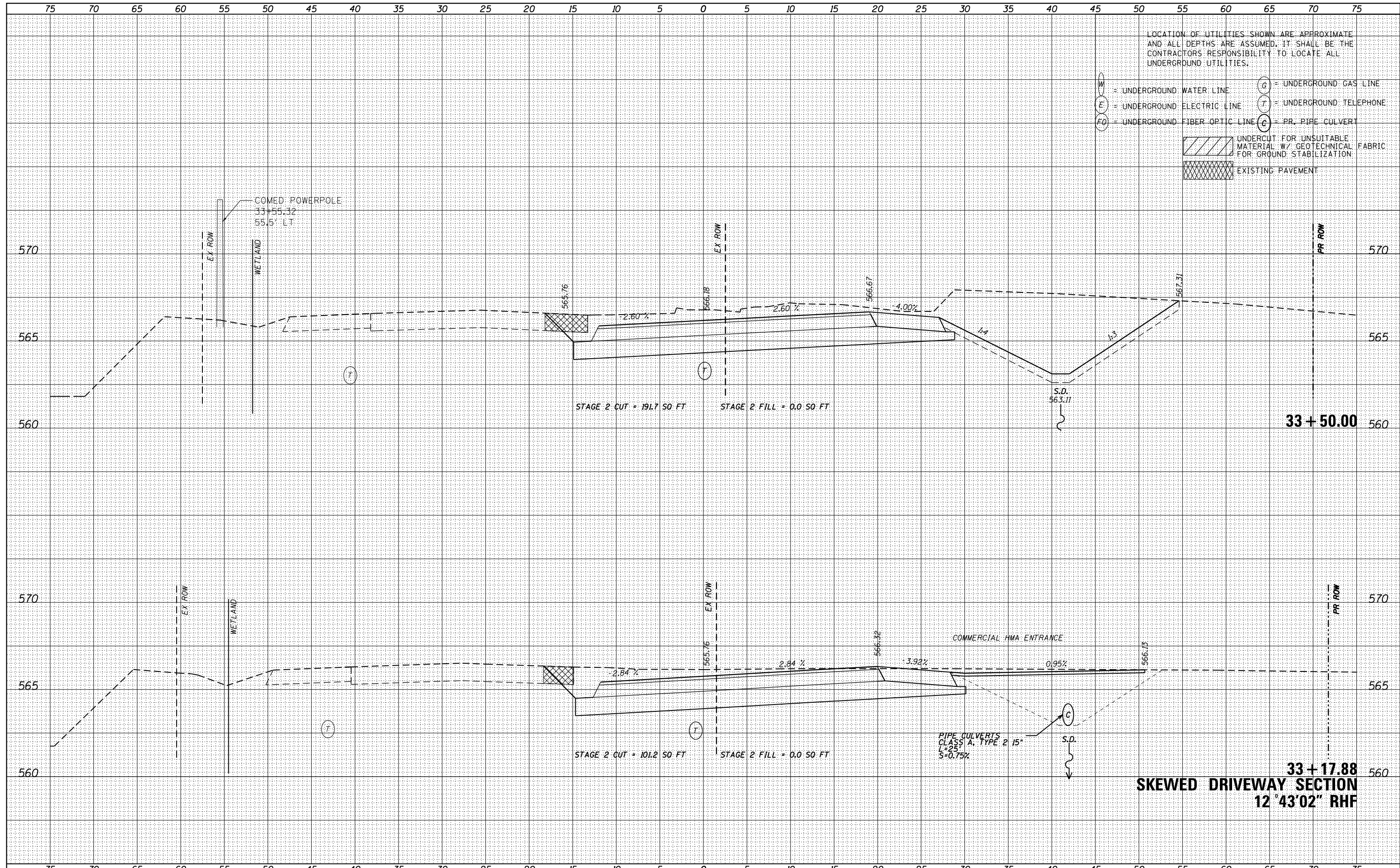
F.A.P. RTE.	SECTION	COUNTY	TOTAL SHEETS	SHEET NO.
846	DIHSRR2016-02&03	WILL	580	427
CONTRACT NO. 62B33			ILLINOIS FED. AID PROJECT	

DATE	
BY	
FINAL SURVEY	SURVEYED
NOTE BOOK	PLOTTED
NO.	TEMPLATE
	AREAS CHECKED

DATE	
BY	
ORIGINAL SURVEY	SURVEYED
NOTE BOOK	PLOTTED
NO.	TEMPLATE
	AREAS CHECKED

LOCATION OF UTILITIES SHOWN ARE APPROXIMATE AND ALL DEPTHS ARE ASSUMED. IT SHALL BE THE CONTRACTORS RESPONSIBILITY TO LOCATE ALL UNDERGROUND UTILITIES.

- (W) = UNDERGROUND WATER LINE
- (E) = UNDERGROUND ELECTRIC LINE
- (FO) = UNDERGROUND FIBER OPTIC LINE
- (G) = UNDERGROUND GAS LINE
- (T) = UNDERGROUND TELEPHONE
- (C) = PR. PIPE CULVERT
- [Hatched Box] = UNDERCUT FOR UNSUITABLE MATERIAL W/ GEOTECHNICAL FABRIC FOR GROUND STABILIZATION
- [Cross-hatched Box] = EXISTING PAVEMENT

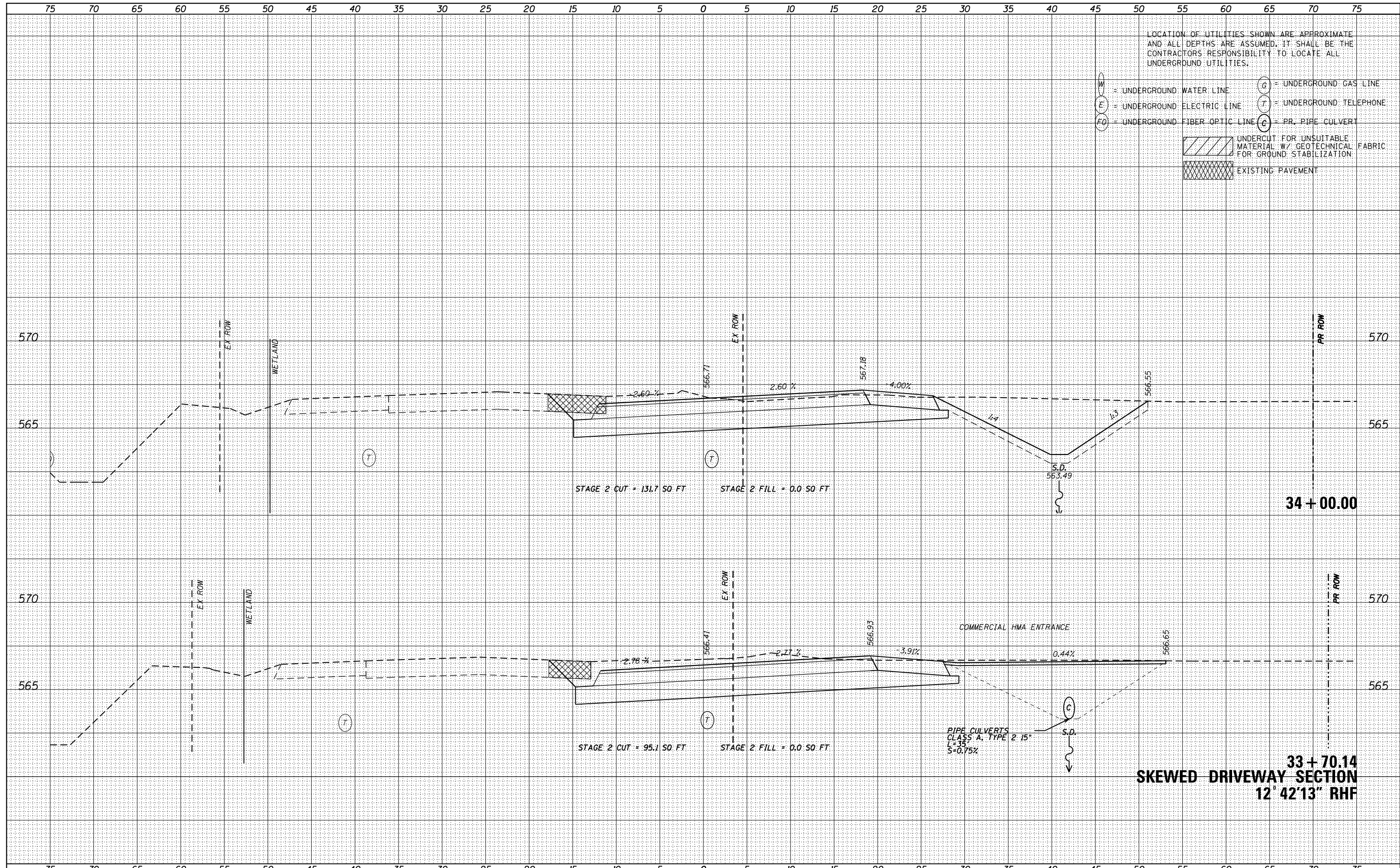


AECOM	USER NAME - nick.becker	DESIGNED - JLM	REVISED -	STATE OF ILLINOIS DEPARTMENT OF TRANSPORTATION	CROSS SECTIONS IL 53 - STAGE 2	F.A.P. RTE.	SECTION	COUNTY	TOTAL SHEETS	SHEET NO.	
	PLOT SCALE = 10.0000' / in.	DRAWN - BWL	REVISED -			846	DIHSRR2016-02&03	WILL	580	428	
	PLOT DATE = 3/23/2016	CHECKED - NJB	REVISED -			CONTRACT NO. 62B33					
		DATE - 02/05/2016	REVISED -			ILLINOIS FED. AID PROJECT					

SCALE: 1"=5'4", 2.5' V SHEET 35 OF 57 SHEETS STA. 33+17.88 TO STA. 33+50.00

DATE	
BY	
FINISHED SURVEY	
PLOTTED	
NOTE BOOK	
AREAS CHECKED	

DATE	
BY	
ORIGINAL SURVEY	
PLOTTED	
NOTE BOOK	
AREAS CHECKED	



LOCATION OF UTILITIES SHOWN ARE APPROXIMATE AND ALL DEPTHS ARE ASSUMED. IT SHALL BE THE CONTRACTORS RESPONSIBILITY TO LOCATE ALL UNDERGROUND UTILITIES.

W = UNDERGROUND WATER LINE
 E = UNDERGROUND ELECTRIC LINE
 FO = UNDERGROUND FIBER OPTIC LINE
 G = UNDERGROUND GAS LINE
 T = UNDERGROUND TELEPHONE
 C = PR. PIPE CULVERT

[Hatched Box] UNDERCUT FOR UNSUITABLE MATERIAL W/ GEOTECHNICAL FABRIC FOR GROUND STABILIZATION
 [Cross-hatched Box] EXISTING PAVEMENT



USER NAME - nick.becker	DESIGNED - JLM	REVISED -
	DRAWN - BWL	REVISED -
PLOT SCALE - 10.0000' / in.	CHECKED - NJB	REVISED -
PLOT DATE - 3/23/2016	DATE - 02/05/2016	REVISED -

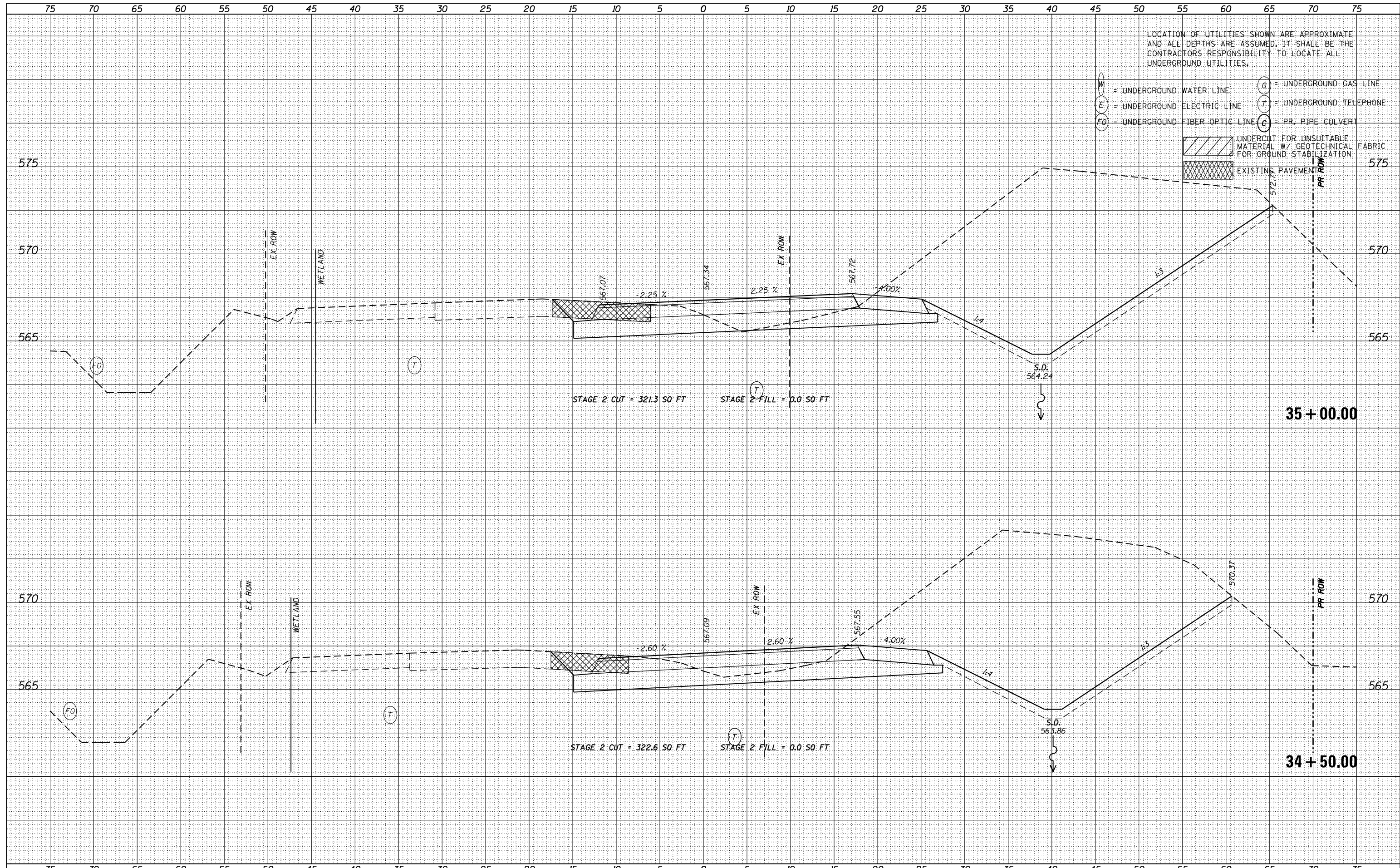
STATE OF ILLINOIS
DEPARTMENT OF TRANSPORTATION

CROSS SECTIONS	
IL 53 - STAGE 2	
SCALE: 1"=5'4,2.5'V	SHEET 36 OF 57 SHEETS
STA. 33+70.14	TO STA. 34+00.00

F.A.P. RTE.	SECTION	COUNTY	TOTAL SHEETS	SHEET NO.
846	DIHSRR2016-02&03	WILL	580	429
CONTRACT NO. 62B33			ILLINOIS FED. AID PROJECT	

DATE: _____
 BY: _____
 SURVEYED: _____
 PLOTTED: _____
 TEMPLATE: _____
 NOTE BOOK: _____
 AREAS CHECKED: _____
 NO.: _____

DATE: _____
 BY: _____
 SURVEYED: _____
 PLOTTED: _____
 TEMPLATE: _____
 NOTE BOOK: _____
 AREAS CHECKED: _____
 NO.: _____



USER NAME - nick.becker	DESIGNED - JLM	REVISED -
PLOT SCALE = 10.0000' / in.	DRAWN - BWL	REVISED -
PLOT DATE = 3/23/2016	CHECKED - NJB	REVISED -
	DATE - 02/05/2016	REVISED -

**STATE OF ILLINOIS
 DEPARTMENT OF TRANSPORTATION**

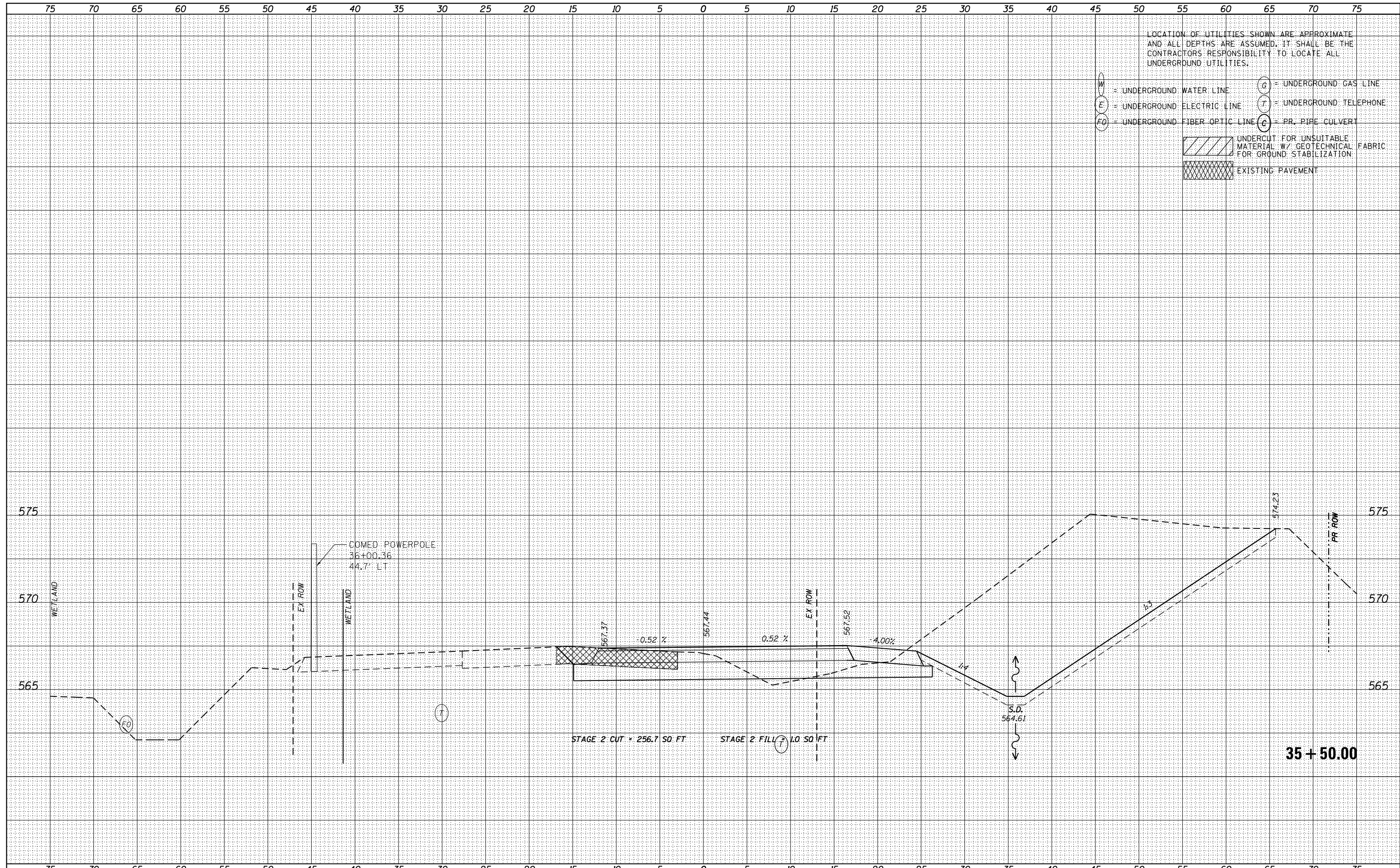
**CROSS SECTIONS
 IL 53 - STAGE 2**

SCALE: 1"=5'H, 2.5'V SHEET 37 OF 57 SHEETS STA. 34+50.00 TO STA. 35+00.00

F.A.P. RTE.	SECTION	COUNTY	TOTAL SHEETS	SHEET NO.
846	DIHSRR2016-02&03	WILL	580	430
				CONTRACT NO. 62B33
ILLINOIS FED. AID PROJECT				

DATE	
BY	
FINAL SURVEY	SURVEYED
NOTE BOOK NO.	PLOTTED
	TEMPLATE
	AREAS CHECKED

DATE	
BY	
ORIGINAL SURVEY	SURVEYED
NOTE BOOK NO.	PLOTTED
	TEMPLATE
	AREAS CHECKED



LOCATION OF UTILITIES SHOWN ARE APPROXIMATE AND ALL DEPTHS ARE ASSUMED. IT SHALL BE THE CONTRACTORS RESPONSIBILITY TO LOCATE ALL UNDERGROUND UTILITIES.

- W = UNDERGROUND WATER LINE
- E = UNDERGROUND ELECTRIC LINE
- FO = UNDERGROUND FIBER OPTIC LINE
- G = UNDERGROUND GAS LINE
- T = UNDERGROUND TELEPHONE
- C = PR. PIPE CULVERT
- UNDERCUT FOR UNSUITABLE MATERIAL W/ GEOTECHNICAL FABRIC FOR GROUND STABILIZATION
- EXISTING PAVEMENT



USER NAME - nick.becker	DESIGNED - JLM	REVISED -
	DRAWN - BWL	REVISED -
PLOT SCALE = 10.0000' / in.	CHECKED - NJB	REVISED -
PLOT DATE = 3/23/2016	DATE - 02/05/2016	REVISED -

STATE OF ILLINOIS
DEPARTMENT OF TRANSPORTATION

CROSS SECTIONS
IL 53 - STAGE 2

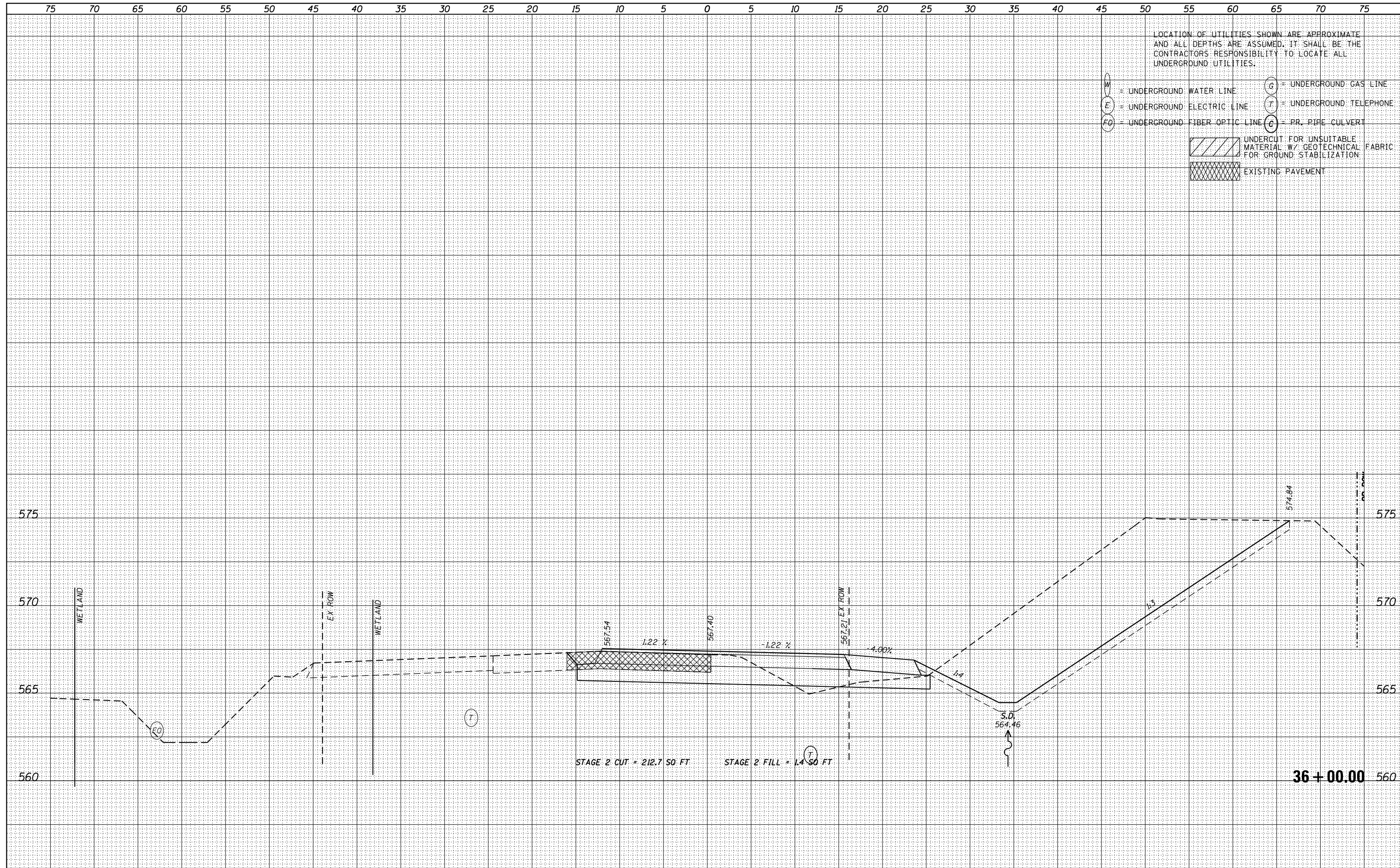
SCALE: 1"=5'H, 2.5'V SHEET 38 OF 57 SHEETS STA. 35+50.00 TO STA. 35+50.00

F.A.P. RTE.	SECTION	COUNTY	TOTAL SHEETS	SHEET NO.
846	DIHSRR2016-02&03	WILL	580	431
CONTRACT NO. 62B33				

ILLINOIS FED. AID PROJECT

DATE	
BY	
FINAL SURVEY	SURVEYED
NOTE BOOK	PLOTTED
NO.	TEMPLATE
	AREAS CHECKED

DATE	
BY	
ORIGINAL SURVEY	SURVEYED
NOTE BOOK	PLOTTED
NO.	TEMPLATE
	AREAS CHECKED



USER NAME - nick.becker	DESIGNED - JLM	REVISED -
	DRAWN - BWL	REVISED -
PLOT SCALE = 10.0000' / in.	CHECKED - NJB	REVISED -
PLOT DATE = 3/23/2016	DATE - 02/05/2016	REVISED -

**STATE OF ILLINOIS
DEPARTMENT OF TRANSPORTATION**

**CROSS SECTIONS
IL 53 - STAGE 2**

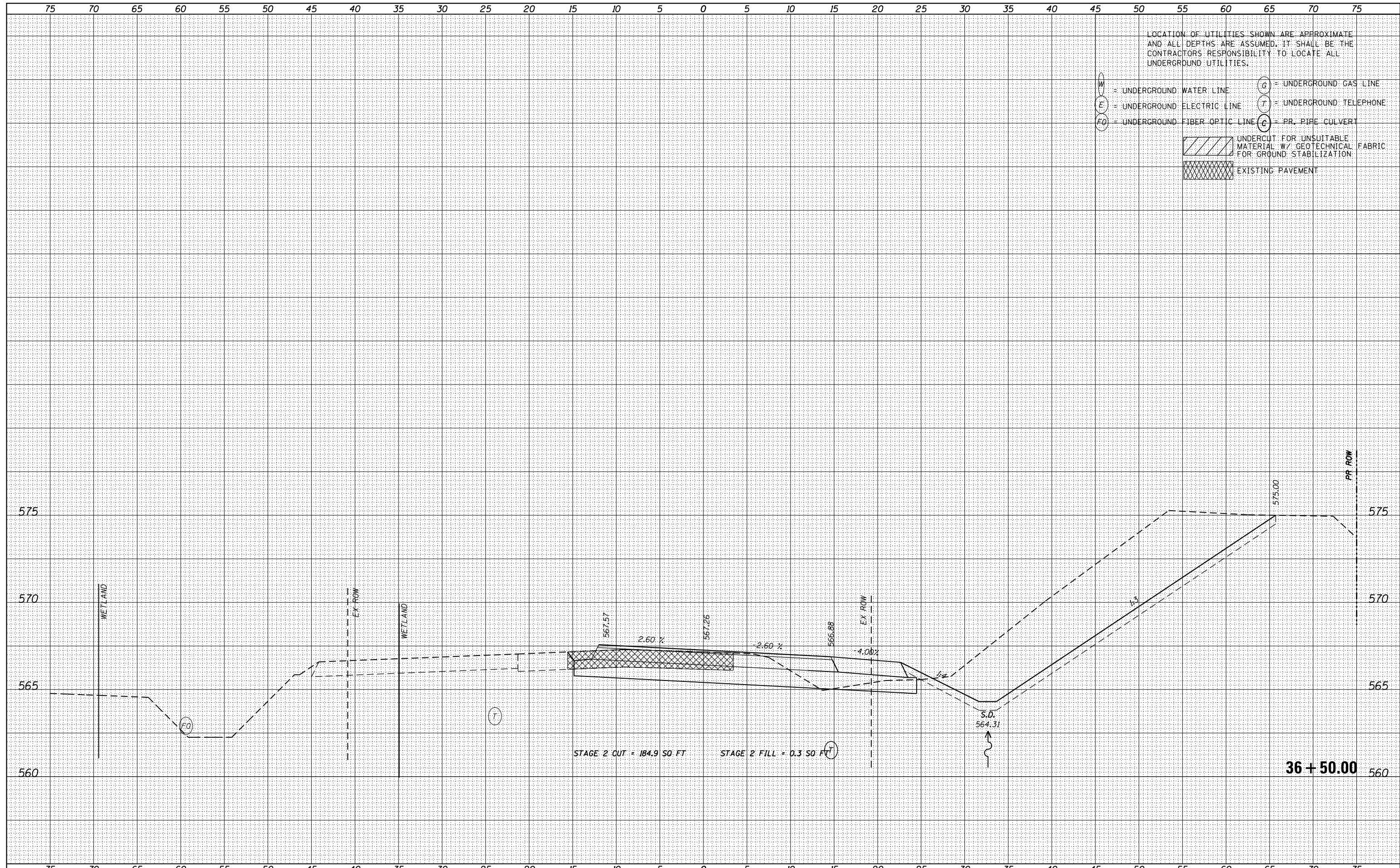
SCALE: 1"=5'H, 2.5"V SHEET 39 OF 57 SHEETS STA. 36+00.00 TO STA. 36+00.00

F.A.P. RTE.	SECTION	COUNTY	TOTAL SHEETS	SHEET NO.
846	DIHSRR2016-02&03	WILL	580	432
				CONTRACT NO. 62B33

ILLINOIS FED. AID PROJECT

DATE	
BY	
FINAL SURVEY	
NOTE BOOK NO.	
SURVEYED	
PLOTTED	
TEMPLATE	
AREAS CHECKED	

DATE	
BY	
ORIGINAL SURVEY	
NOTE BOOK NO.	
SURVEYED	
PLOTTED	
TEMPLATE	
AREAS CHECKED	



LOCATION OF UTILITIES SHOWN ARE APPROXIMATE AND ALL DEPTHS ARE ASSUMED. IT SHALL BE THE CONTRACTORS RESPONSIBILITY TO LOCATE ALL UNDERGROUND UTILITIES.

- W = UNDERGROUND WATER LINE
- E = UNDERGROUND ELECTRIC LINE
- FO = UNDERGROUND FIBER OPTIC LINE
- G = UNDERGROUND GAS LINE
- T = UNDERGROUND TELEPHONE
- C = PR. PIPE CULVERT
- [Hatched Box] UNDERCUT FOR UNSUITABLE MATERIAL W/ GEOTECHNICAL FABRIC FOR GROUND STABILIZATION
- [Cross-hatched Box] EXISTING PAVEMENT



USER NAME - nick.becker	DESIGNED - JLM	REVISED -
PLOT SCALE = 10.0000' / in.	DRAWN - BWL	REVISED -
PLOT DATE = 3/23/2016	CHECKED - NJB	REVISED -
	DATE - 02/05/2016	REVISED -

**STATE OF ILLINOIS
DEPARTMENT OF TRANSPORTATION**

**CROSS SECTIONS
IL 53 - STAGE 2**

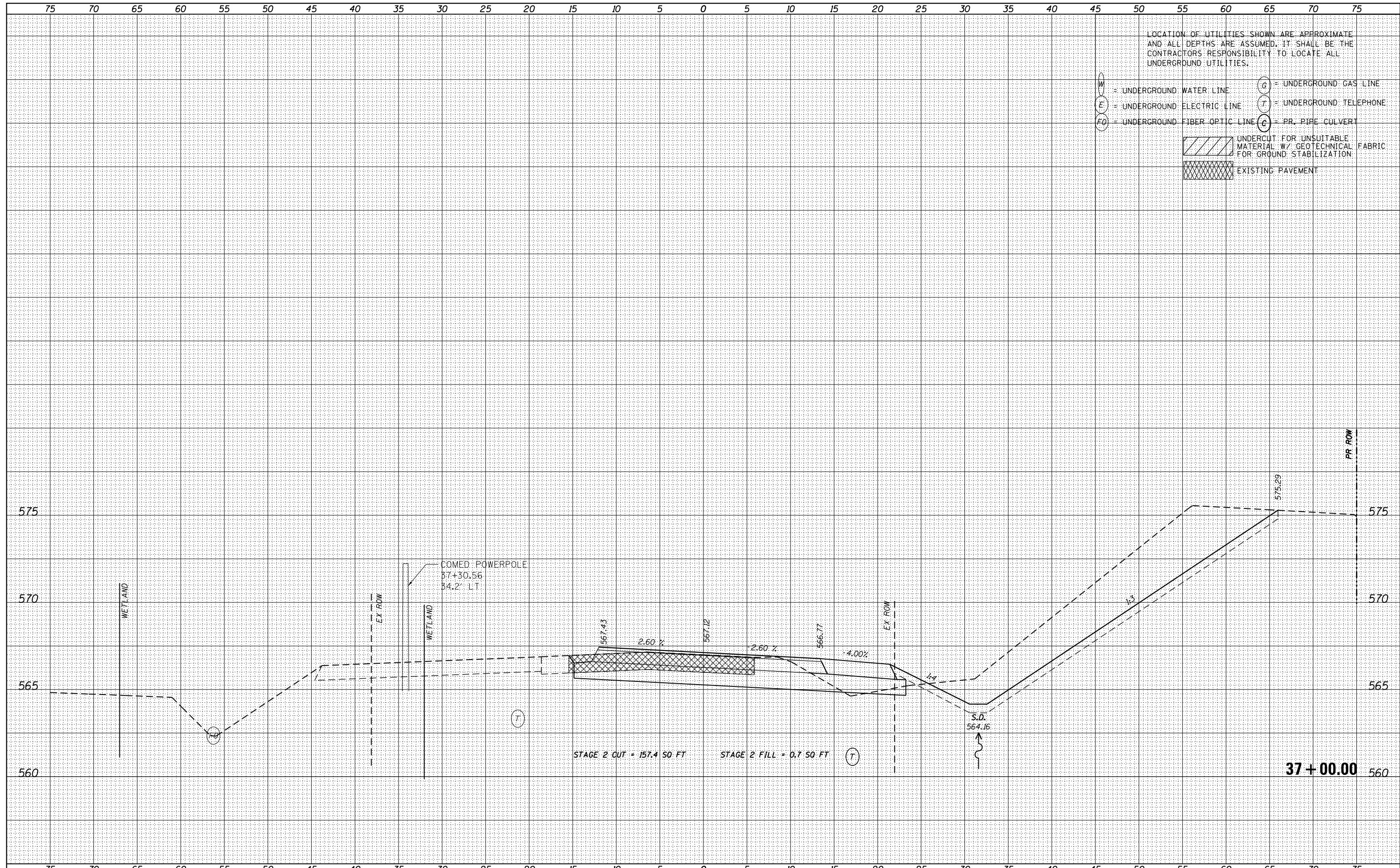
SCALE: 1"=5'H, 2.5'V SHEET 40 OF 57 SHEETS STA. 36+50.00 TO STA. 36+50.00

F.A.P. RTE.	SECTION	COUNTY	TOTAL SHEETS	SHEET NO.
846	DIHSRR2016-02&03	WILL	580	433
				CONTRACT NO. 62B33

ILLINOIS FED. AID PROJECT

DATE	
BY	
FINAL SURVEY	SURVEYED
NOTE BOOK	PLOTTED
NO.	TEMPLATE
	AREAS CHECKED

DATE	
BY	
ORIGINAL SURVEY	SURVEYED
NOTE BOOK	PLOTTED
NO.	TEMPLATE
	AREAS CHECKED



USER NAME - nick.becker	DESIGNED - JLM	REVISED -
	DRAWN - BWL	REVISED -
PLOT SCALE = 10.0000' / in.	CHECKED - NJB	REVISED -
PLOT DATE = 3/23/2016	DATE - 02/05/2016	REVISED -

**STATE OF ILLINOIS
DEPARTMENT OF TRANSPORTATION**

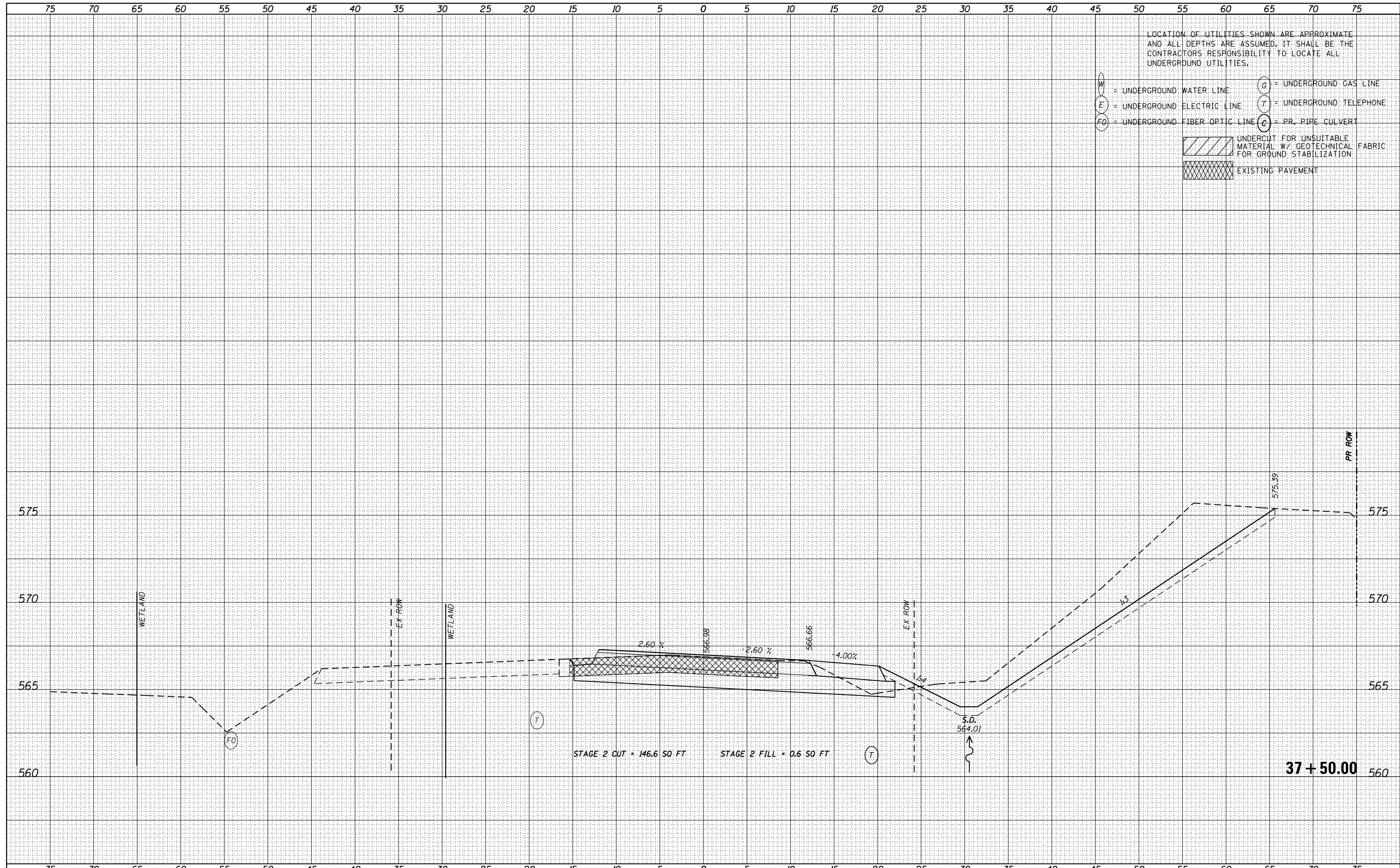
**CROSS SECTIONS
IL 53 - STAGE 2**

SCALE: 1"=5'4,2,5"V SHEET 41 OF 57 SHEETS STA. 37+00.00 TO STA. 37+00.00

F.A.P. RTE.	SECTION	COUNTY	TOTAL SHEETS	SHEET NO.
846	DIHSRR2016-02&03	WILL	580	434
				CONTRACT NO. 62B33
ILLINOIS FED. AID PROJECT				

DATE	
BY	
FINAL SURVEY	SURVEYED
NOTE BOOK NO.	PLOTTED
	TEMPLATE
	AREAS CHECKED

DATE	
BY	
ORIGINAL SURVEY	SURVEYED
NOTE BOOK NO.	PLOTTED
	TEMPLATE
	AREAS CHECKED



LOCATION OF UTILITIES SHOWN ARE APPROXIMATE AND ALL DEPTHS ARE ASSUMED. IT SHALL BE THE CONTRACTORS RESPONSIBILITY TO LOCATE ALL UNDERGROUND UTILITIES.

- W = UNDERGROUND WATER LINE
- E = UNDERGROUND ELECTRIC LINE
- FO = UNDERGROUND FIBER OPTIC LINE
- G = UNDERGROUND GAS LINE
- T = UNDERGROUND TELEPHONE
- C = PR. PIPE CULVERT
- [Hatched Box] UNDERCUT FOR UNSUITABLE MATERIAL W/ GEOTECHNICAL FABRIC FOR GROUND STABILIZATION
- [Cross-hatched Box] EXISTING PAVEMENT



USER NAME - nick.becker	DESIGNED - JLM	REVISIED -
	DRAWN - BWL	REVISIED -
PLOT SCALE = 10.0000' / in.	CHECKED - NJB	REVISIED -
PLOT DATE = 3/23/2016	DATE - 02/05/2016	REVISIED -

STATE OF ILLINOIS
DEPARTMENT OF TRANSPORTATION

CROSS SECTIONS
IL 53 - STAGE 2

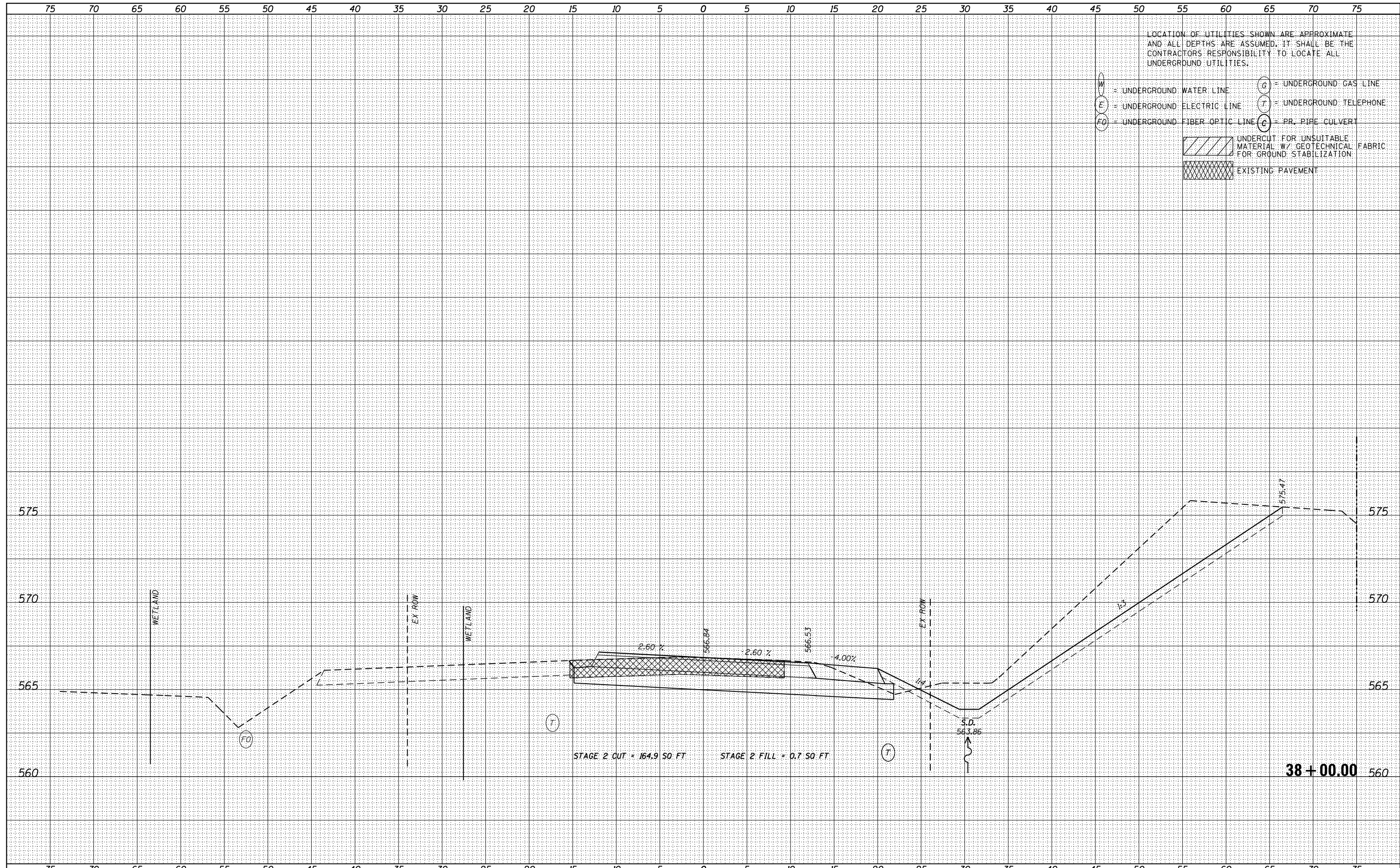
SCALE: 1"=5'H, 2.5'V SHEET 42 OF 57 SHEETS STA. 37+50.00 TO STA. 37+50.00

F.A.P. RTE.	SECTION	COUNTY	TOTAL SHEETS	SHEET NO.
846	DIHSRR2016-02&03	WILL	580	435
				CONTRACT NO. 62B33

ILLINOIS FED. AID PROJECT

DATE	
BY	
FINAL SURVEY	SURVEYED
NOTE BOOK NO.	PLOTTED
	TEMPLATE
	AREAS CHECKED

DATE	
BY	
ORIGINAL SURVEY	SURVEYED
NOTE BOOK NO.	PLOTTED
	TEMPLATE
	AREAS CHECKED



LOCATION OF UTILITIES SHOWN ARE APPROXIMATE AND ALL DEPTHS ARE ASSUMED. IT SHALL BE THE CONTRACTORS RESPONSIBILITY TO LOCATE ALL UNDERGROUND UTILITIES.

- W = UNDERGROUND WATER LINE
- E = UNDERGROUND ELECTRIC LINE
- FO = UNDERGROUND FIBER OPTIC LINE
- G = UNDERGROUND GAS LINE
- T = UNDERGROUND TELEPHONE
- C = PR. PIPE CULVERT
- [Hatched Box] UNDERCUT FOR UNSUITABLE MATERIAL W/ GEOTECHNICAL FABRIC FOR GROUND STABILIZATION
- [Cross-hatched Box] EXISTING PAVEMENT



USER NAME = nick.becker	DESIGNED - JLM	REVISED -
	DRAWN - BWL	REVISED -
PLOT SCALE = 10.0000' / in.	CHECKED - NJB	REVISED -
PLOT DATE = 3/23/2016	DATE - 02/05/2016	REVISED -

STATE OF ILLINOIS
DEPARTMENT OF TRANSPORTATION

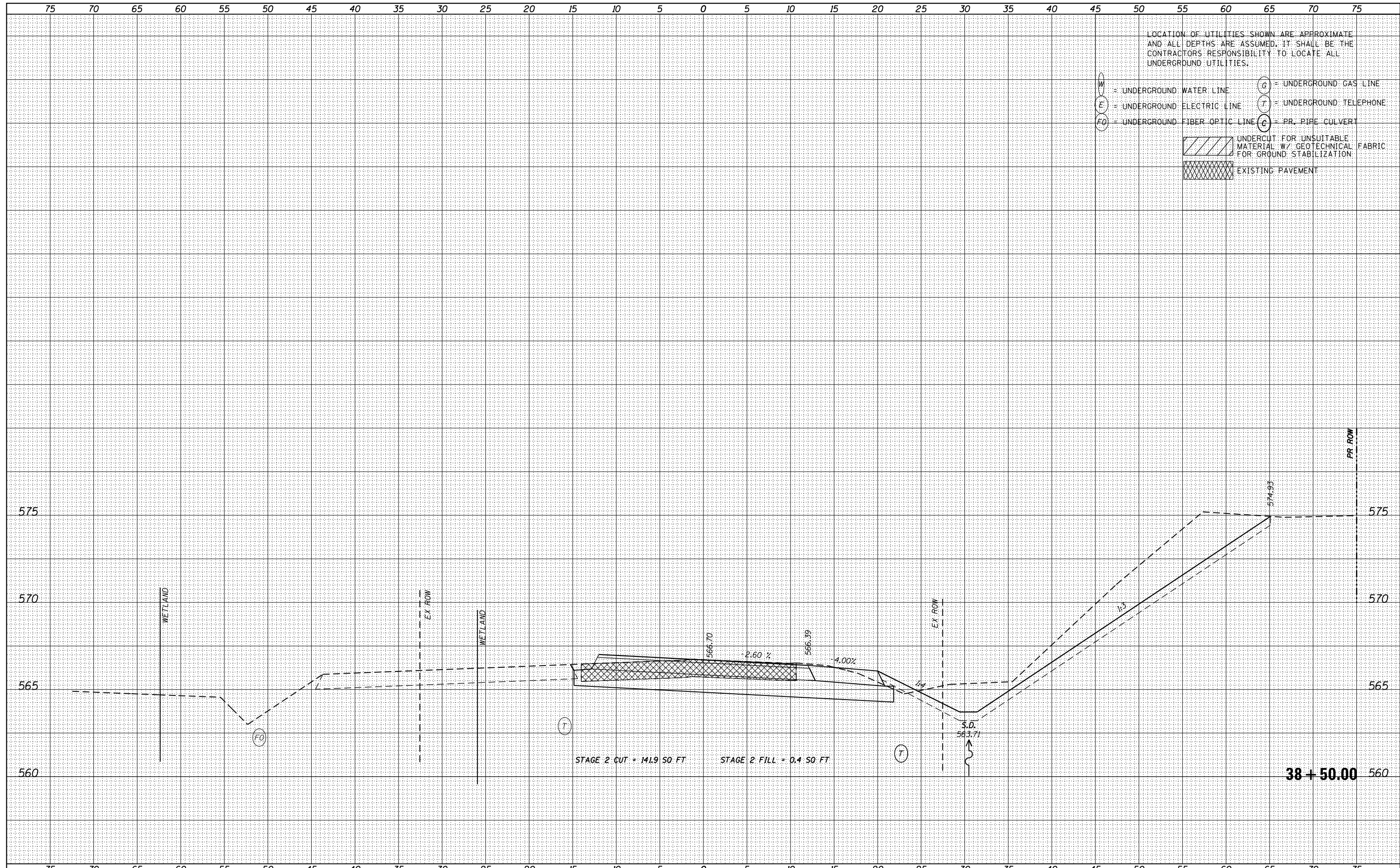
CROSS SECTIONS
IL 53 - STAGE 2

SCALE: 1"=5'H, 2.5'V SHEET 43 OF 57 SHEETS STA. 38+00.00 TO STA. 38+00.00

F.A.P. RTE.	SECTION	COUNTY	TOTAL SHEETS	SHEET NO.
846	DIHSRR2016-02&03	WILL	580	436
			CONTRACT NO. 62B33	
ILLINOIS FED. AID PROJECT				

DATE	
BY	
SURVEYED	
PLOTTED	
TEMPLATE	
AREAS CHECKED	
FINAL SURVEY NOTE BOOK NO.	

DATE	
BY	
SURVEYED	
PLOTTED	
TEMPLATE	
AREAS CHECKED	
ORIGINAL SURVEY NOTE BOOK NO.	



LOCATION OF UTILITIES SHOWN ARE APPROXIMATE AND ALL DEPTHS ARE ASSUMED. IT SHALL BE THE CONTRACTOR'S RESPONSIBILITY TO LOCATE ALL UNDERGROUND UTILITIES.

- W = UNDERGROUND WATER LINE
- E = UNDERGROUND ELECTRIC LINE
- FO = UNDERGROUND FIBER OPTIC LINE
- G = UNDERGROUND GAS LINE
- T = UNDERGROUND TELEPHONE
- C = PR. PIPE CULVERT
- UNDERCUT FOR UNSUITABLE MATERIAL W/ GEOTECHNICAL FABRIC FOR GROUND STABILIZATION
- EXISTING PAVEMENT



USER NAME - nick.becker	DESIGNED - JLM	REVISED -
	DRAWN - BWL	REVISED -
PLOT SCALE = 10.0000' / in.	CHECKED - NJB	REVISED -
PLOT DATE = 3/23/2016	DATE - 02/05/2016	REVISED -

STATE OF ILLINOIS
DEPARTMENT OF TRANSPORTATION

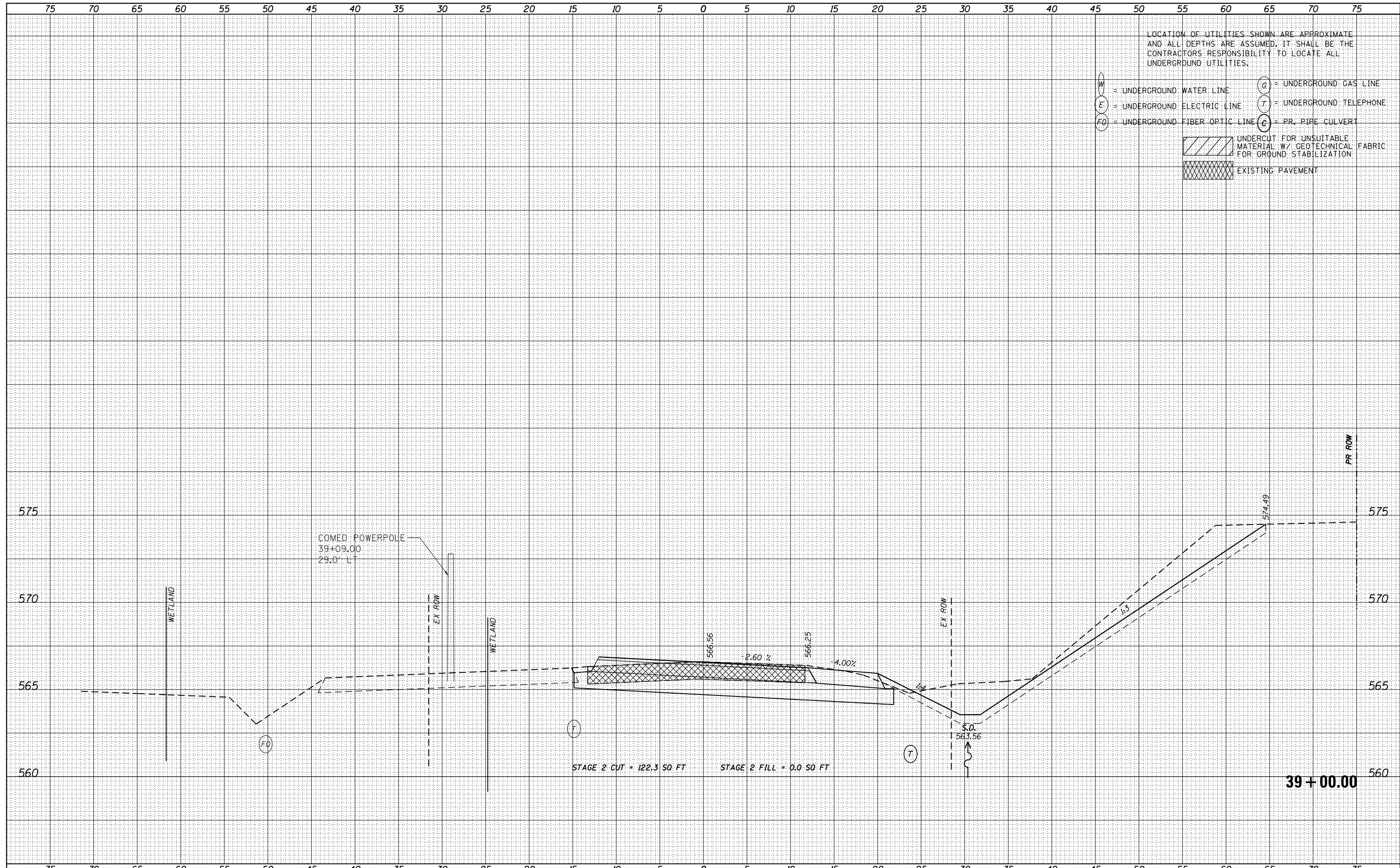
CROSS SECTIONS
IL 53 - STAGE 2

SCALE: 1"=5'-4,2.5'V SHEET 44 OF 57 SHEETS STA. 38+50.00 TO STA. 38+50.00

F.A.P. RTE.	SECTION	COUNTY	TOTAL SHEETS	SHEET NO.
846	DIHSRR2016-02&03	WILL	580	437
				CONTRACT NO. 62B33
ILLINOIS FED. AID PROJECT				

DATE	
BY	
FINAL SURVEY	
SURVEYED	
NOTE BOOK	
NO.	
PLOTTED	
TEMPLATE	
AREAS CHECKED	

DATE	
BY	
ORIGINAL SURVEY	
SURVEYED	
NOTE BOOK	
NO.	
PLOTTED	
TEMPLATE	
AREAS CHECKED	

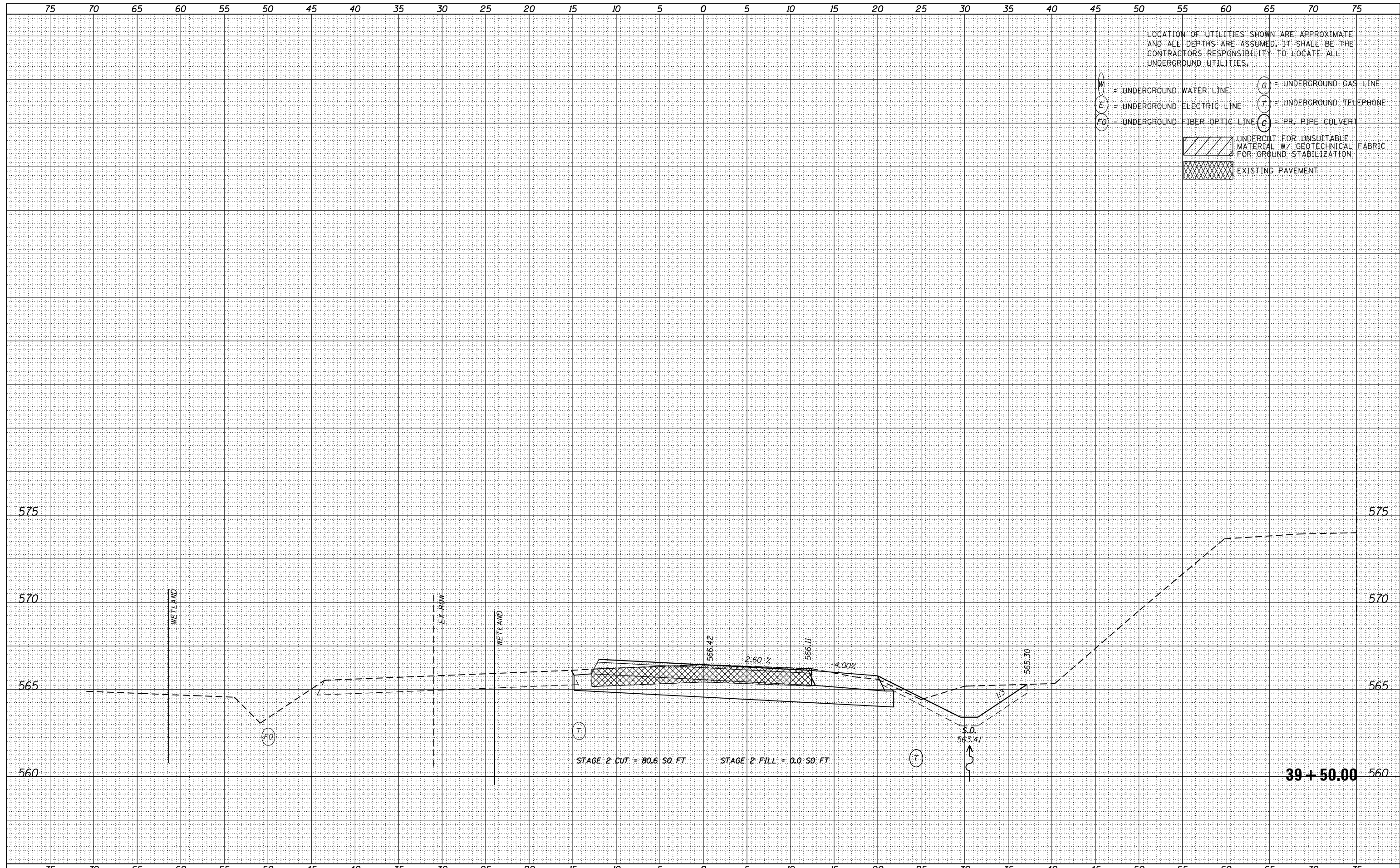


LOCATION OF UTILITIES SHOWN ARE APPROXIMATE AND ALL DEPTHS ARE ASSUMED. IT SHALL BE THE CONTRACTORS RESPONSIBILITY TO LOCATE ALL UNDERGROUND UTILITIES.

- W = UNDERGROUND WATER LINE
- E = UNDERGROUND ELECTRIC LINE
- F.O. = UNDERGROUND FIBER OPTIC LINE
- G = UNDERGROUND GAS LINE
- T = UNDERGROUND TELEPHONE
- C = PR. PIPE CULVERT
- UNDERCUT FOR UNSUITABLE MATERIAL W/ GEOTECHNICAL FABRIC FOR GROUND STABILIZATION
- EXISTING PAVEMENT

DATE	
BY	
SURVEYED	
PLOTTED	
TEMPLATE	
AREAS CHECKED	
FINAL SURVEY NOTE BOOK NO.	

DATE	
BY	
SURVEYED	
PLOTTED	
TEMPLATE	
AREAS CHECKED	
ORIGINAL SURVEY NOTE BOOK NO.	



USER NAME - nick.becker	DESIGNED - JLM	REVISED -
	DRAWN - BWL	REVISED -
PLOT SCALE = 10.0000' / in.	CHECKED - NJB	REVISED -
PLOT DATE = 3/23/2016	DATE - 02/05/2016	REVISED -

**STATE OF ILLINOIS
DEPARTMENT OF TRANSPORTATION**

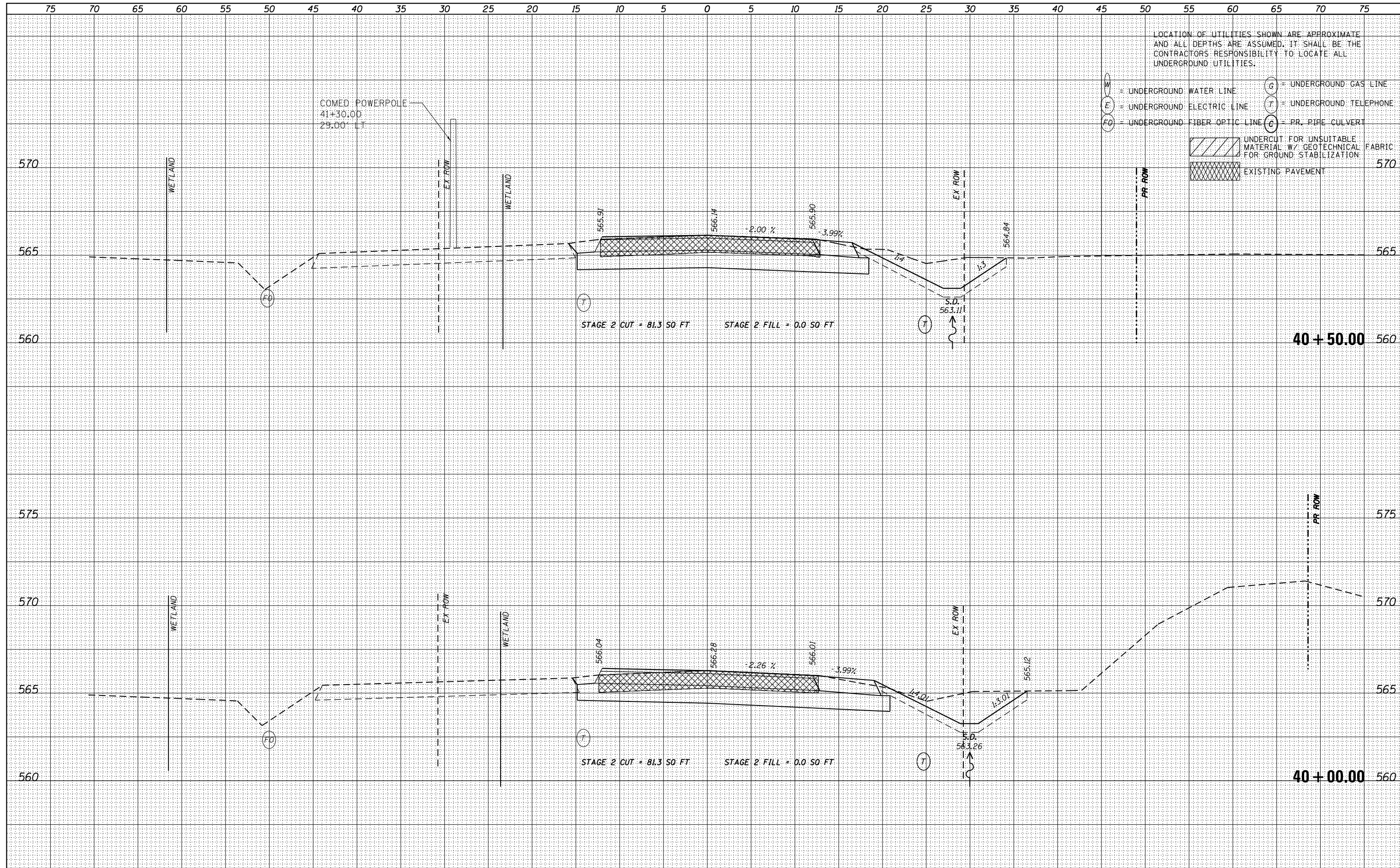
**CROSS SECTIONS
IL 53 - STAGE 2**

SCALE: 1"=5'H, 2.5"V SHEET 46 OF 57 SHEETS STA. 39+50.00 TO STA. 39+50.00

F.A.P. RTE.	SECTION	COUNTY	TOTAL SHEETS	SHEET NO.
846	DIHSRR2016-02&03	WILL	580	439
CONTRACT NO. 62B33				
ILLINOIS FED. AID PROJECT				

DATE	
BY	
FINAL SURVEY	SURVEYED
NOTE BOOK	PLOTTED
NO.	TEMPLATE
	AREAS CHECKED

DATE	
BY	
ORIGINAL SURVEY	SURVEYED
NOTE BOOK	PLOTTED
NO.	TEMPLATE
	AREAS CHECKED



LOCATION OF UTILITIES SHOWN ARE APPROXIMATE AND ALL DEPTHS ARE ASSUMED. IT SHALL BE THE CONTRACTORS RESPONSIBILITY TO LOCATE ALL UNDERGROUND UTILITIES.

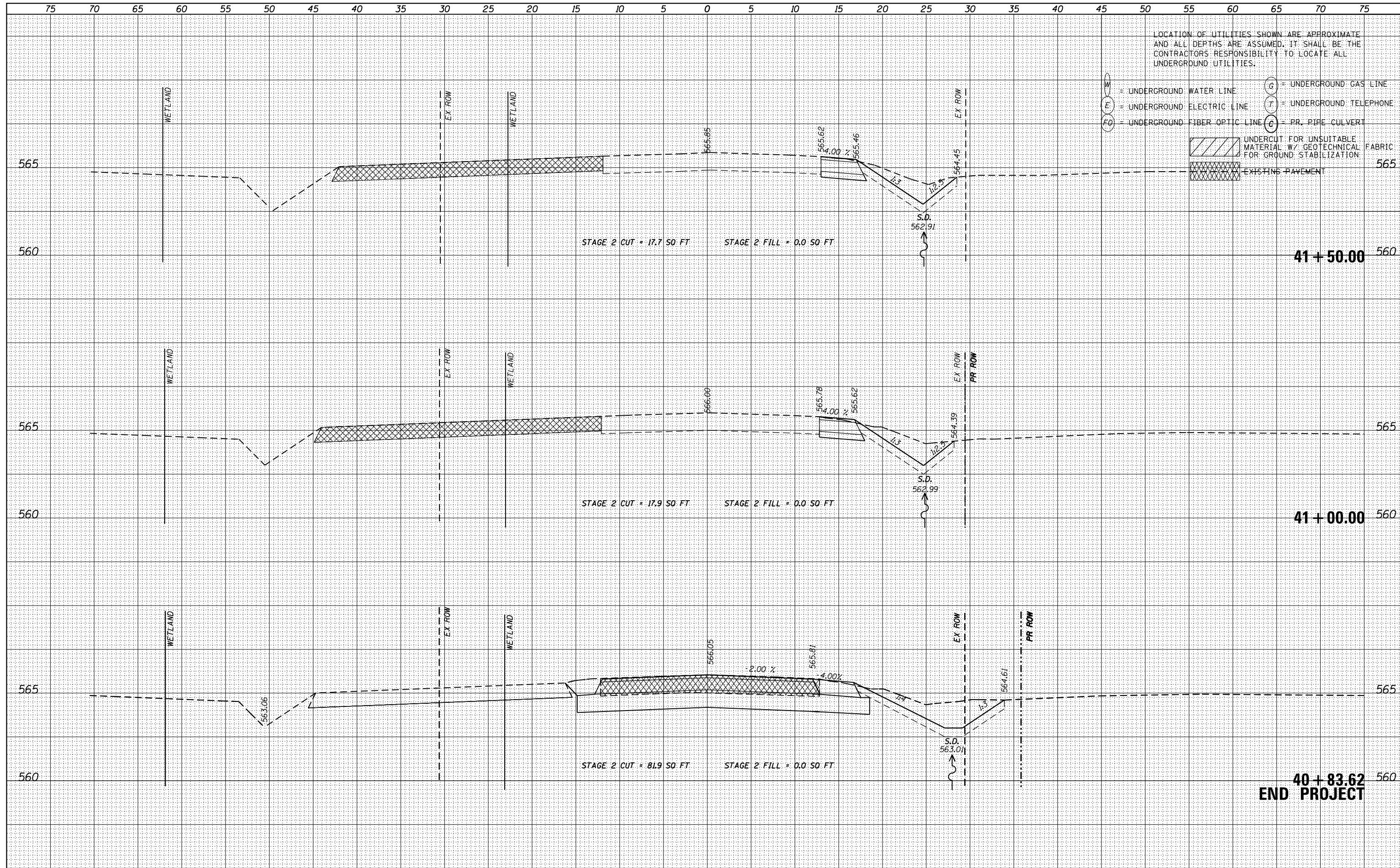
W = UNDERGROUND WATER LINE G = UNDERGROUND GAS LINE
E = UNDERGROUND ELECTRIC LINE T = UNDERGROUND TELEPHONE
FO = UNDERGROUND FIBER OPTIC LINE C = PR. PIPE CULVERT

UNDERCUT FOR UNSUITABLE MATERIAL W/ GEOTECHNICAL FABRIC FOR GROUND STABILIZATION

EXISTING PAVEMENT

DATE	
BY	
ORIGINAL SURVEY NO.	
SURVEYED	
PLOTTED	
TEMPLATE	
AREAS CHECKED	
NO.	

DATE	
BY	
ORIGINAL SURVEY NO.	
SURVEYED	
PLOTTED	
TEMPLATE	
AREAS CHECKED	
NO.	



LOCATION OF UTILITIES SHOWN ARE APPROXIMATE AND ALL DEPTHS ARE ASSUMED. IT SHALL BE THE CONTRACTORS RESPONSIBILITY TO LOCATE ALL UNDERGROUND UTILITIES.

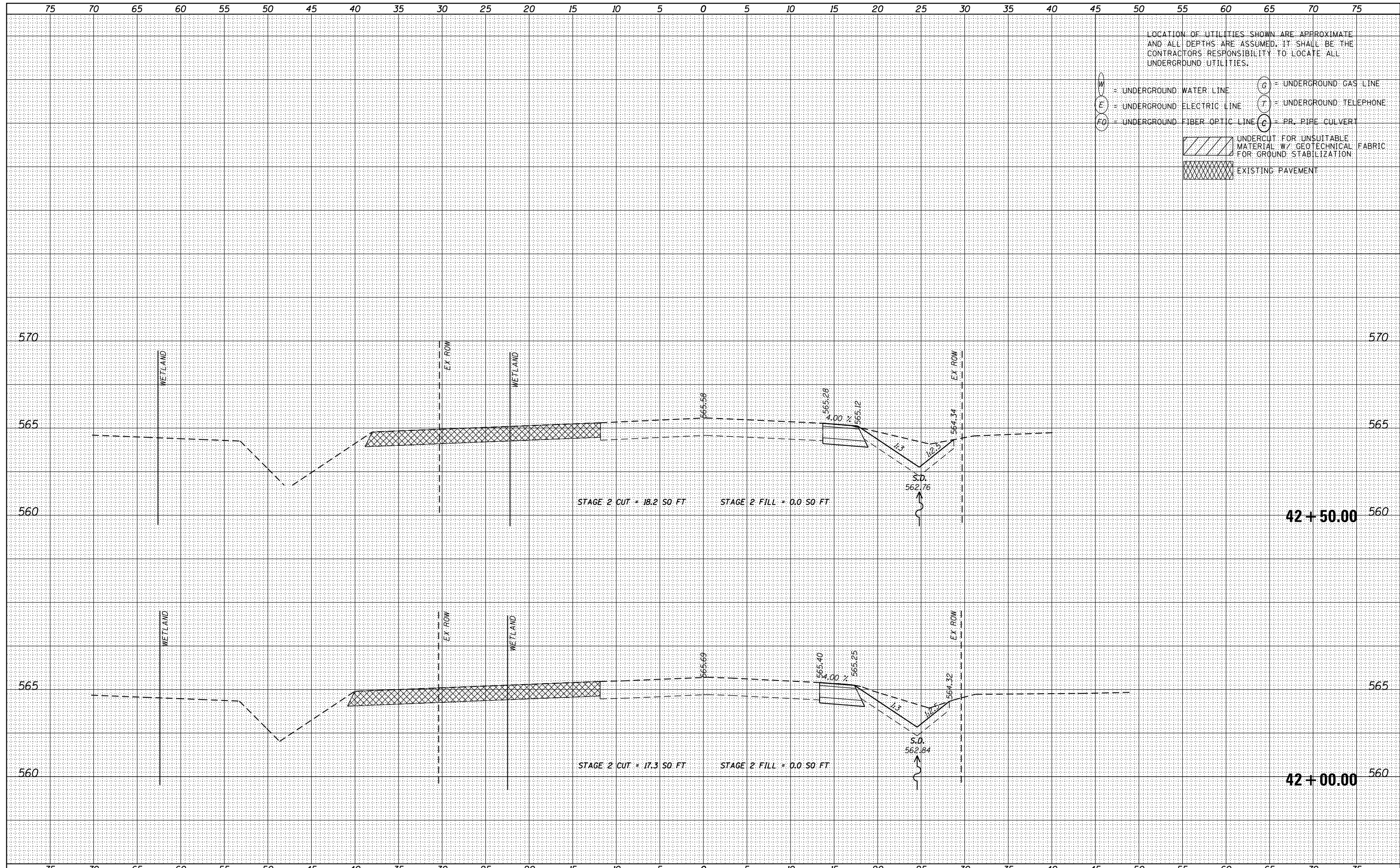
W = UNDERGROUND WATER LINE G = UNDERGROUND GAS LINE
 E = UNDERGROUND ELECTRIC LINE T = UNDERGROUND TELEPHONE
 FO = UNDERGROUND FIBER OPTIC LINE C = PR. PIPE CULVERT

UNDERCUT FOR UNSUITABLE MATERIAL W/ GEOTECHNICAL FABRIC FOR GROUND STABILIZATION

EXISTING PAVEMENT

DATE	
BY	
SURVEYED	
PLOTTED	
TEMPLATE	
AREAS	
CHECKED	
FINISH	
NO.	

DATE	
BY	
SURVEYED	
PLOTTED	
TEMPLATE	
AREAS	
CHECKED	
ORIGINAL	
NO.	



LOCATION OF UTILITIES SHOWN ARE APPROXIMATE AND ALL DEPTHS ARE ASSUMED. IT SHALL BE THE CONTRACTORS RESPONSIBILITY TO LOCATE ALL UNDERGROUND UTILITIES.

- W = UNDERGROUND WATER LINE
- E = UNDERGROUND ELECTRIC LINE
- FO = UNDERGROUND FIBER OPTIC LINE
- G = UNDERGROUND GAS LINE
- T = UNDERGROUND TELEPHONE
- C = PR. PIPE CULVERT
- UNDERCUT FOR UNSUITABLE MATERIAL W/ GEOTECHNICAL FABRIC FOR GROUND STABILIZATION
- EXISTING PAVEMENT



USER NAME - nick.becker	DESIGNED - JLM	REVISED -
	DRAWN - BWL	REVISED -
PLOT SCALE = 10.0000' / in.	CHECKED - NJB	REVISED -
PLOT DATE = 3/23/2016	DATE - 02/05/2016	REVISED -

STATE OF ILLINOIS
DEPARTMENT OF TRANSPORTATION

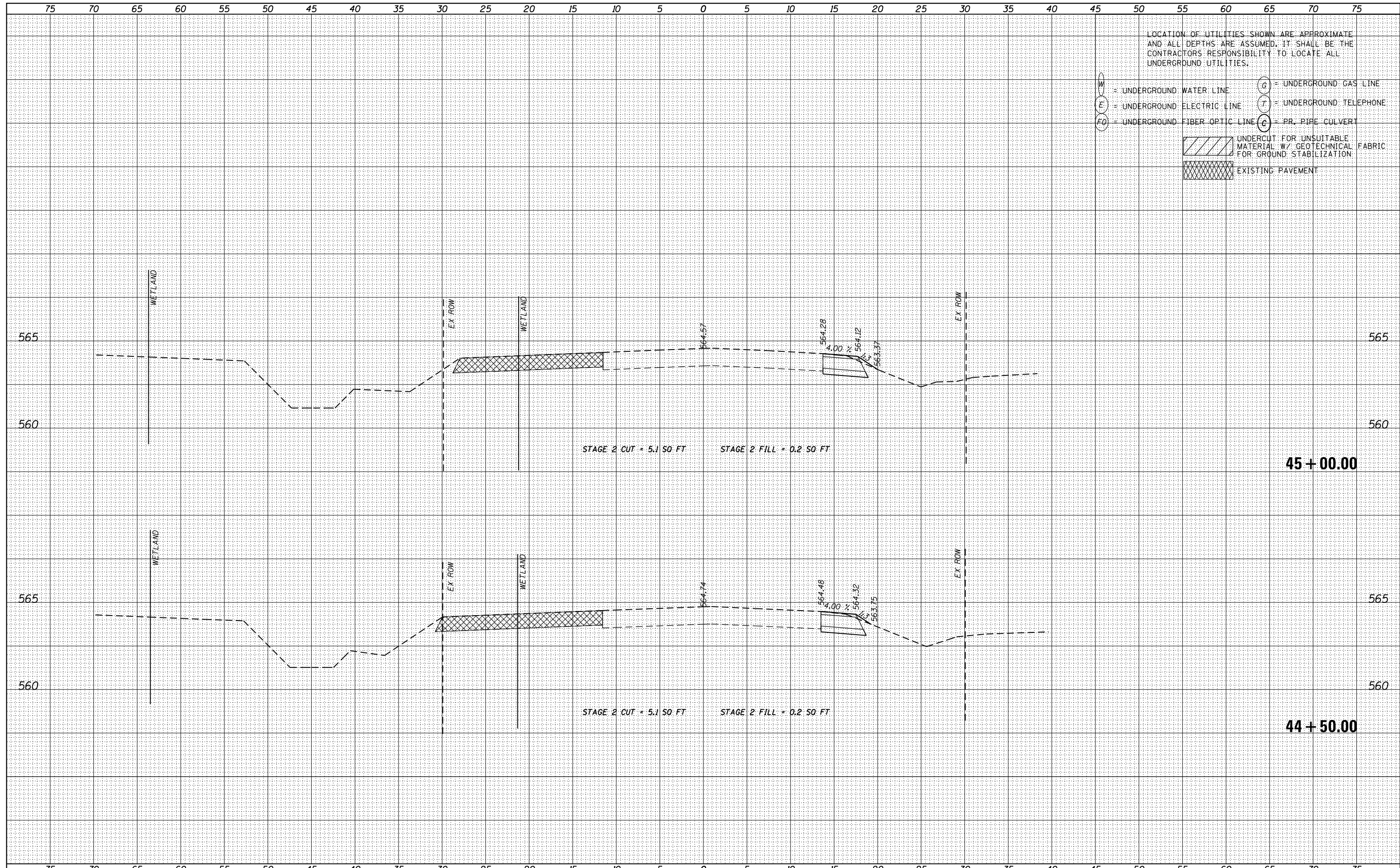
CROSS SECTIONS
IL 53 - STAGE 2

SCALE: 1"=5'H, 2.5'V SHEET 49 OF 57 SHEETS STA. 42+00.00 TO STA. 42+50.00

F.A.P. RTE.	SECTION	COUNTY	TOTAL SHEETS	SHEET NO.
846	DIHSRR2016-02&03	WILL	580	442
				CONTRACT NO. 62B33
ILLINOIS FED. AID PROJECT				

DATE _____ BY _____
 SURVEYED _____
 PLOTTED _____
 TEMPLATE _____
 NOTE BOOK _____
 AREAS CHECKED _____
 NO. _____

DATE _____ BY _____
 SURVEYED _____
 PLOTTED _____
 TEMPLATE _____
 NOTE BOOK _____
 AREAS CHECKED _____
 NO. _____



LOCATION OF UTILITIES SHOWN ARE APPROXIMATE AND ALL DEPTHS ARE ASSUMED. IT SHALL BE THE CONTRACTORS RESPONSIBILITY TO LOCATE ALL UNDERGROUND UTILITIES.

- (W) = UNDERGROUND WATER LINE
- (E) = UNDERGROUND ELECTRIC LINE
- (FO) = UNDERGROUND FIBER OPTIC LINE
- (G) = UNDERGROUND GAS LINE
- (T) = UNDERGROUND TELEPHONE
- (C) = PR. PIPE CULVERT
- [Hatched Box] UNDERCUT FOR UNSUITABLE MATERIAL W/ GEOTECHNICAL FABRIC FOR GROUND STABILIZATION
- [Cross-hatched Box] EXISTING PAVEMENT



USER NAME = nick.becker	DESIGNED - JLM	REVISED -
	DRAWN - BWL	REVISED -
PLOT SCALE = 10.0000' / in.	CHECKED - NJB	REVISED -
PLOT DATE = 3/23/2016	DATE - 02/05/2016	REVISED -

**STATE OF ILLINOIS
 DEPARTMENT OF TRANSPORTATION**

**CROSS SECTIONS
 IL 53 - STAGE 2**

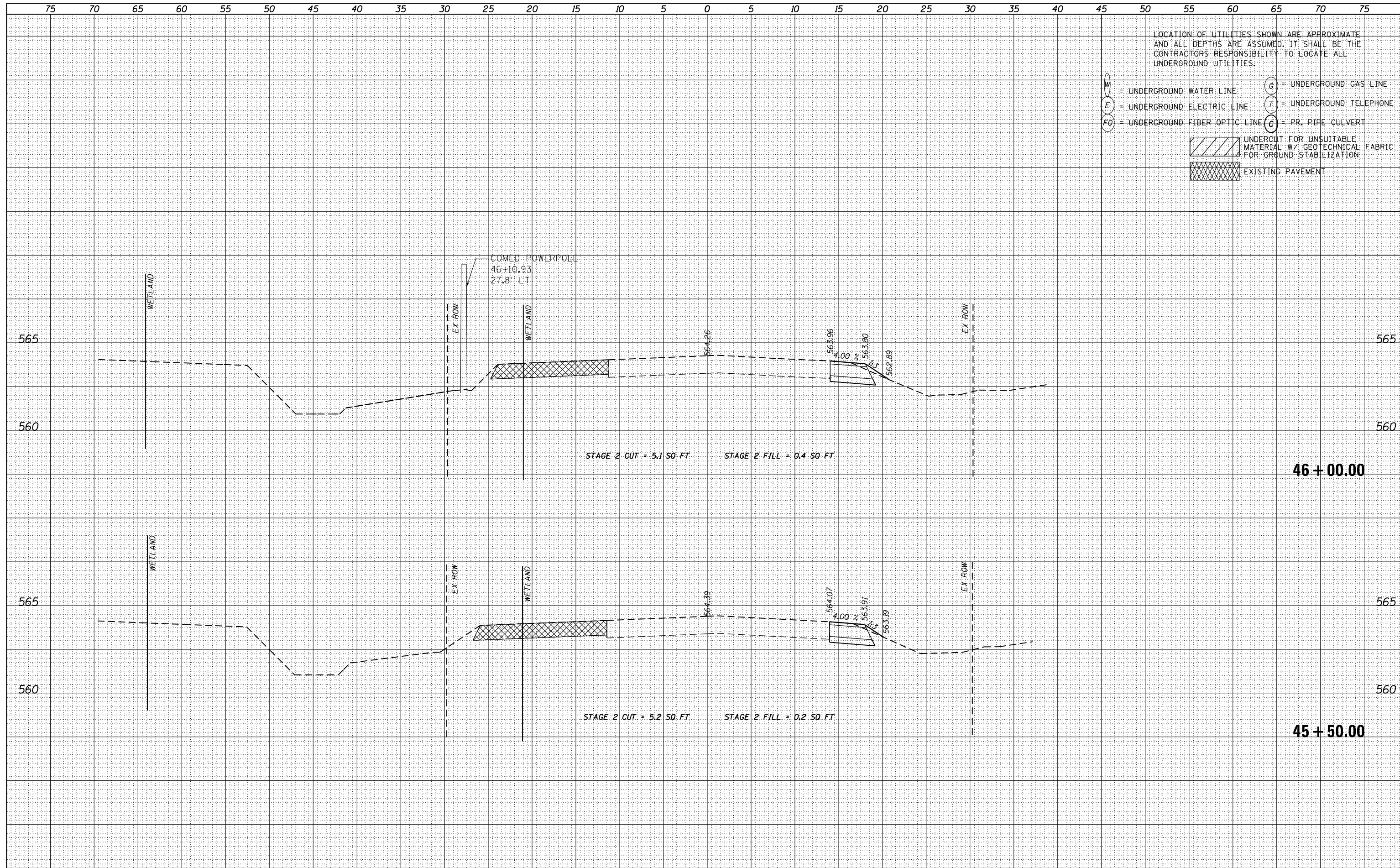
SCALE: 1"=5'H, 2.5'V SHEET 51 OF 57 SHEETS STA. 44+50.00 TO STA. 45+00.00

F.A.P. RTE.	SECTION	COUNTY	TOTAL SHEETS	SHEET NO.
846	DIHSRR2016-02&03	WILL	580	444
				CONTRACT NO. 62B33

ILLINOIS FED. AID PROJECT

DATE	
BY	
SURVEYED	
PLOTTED	
TEMPLATE	
AREAS CHECKED	
NO.	

DATE	
BY	
SURVEYED	
PLOTTED	
TEMPLATE	
AREAS CHECKED	
NO.	



LOCATION OF UTILITIES SHOWN ARE APPROXIMATE AND ALL DEPTHS ARE ASSUMED. IT SHALL BE THE CONTRACTORS RESPONSIBILITY TO LOCATE ALL UNDERGROUND UTILITIES.

W = UNDERGROUND WATER LINE
 E = UNDERGROUND ELECTRIC LINE
 FO = UNDERGROUND FIBER OPTIC LINE
 G = UNDERGROUND GAS LINE
 T = UNDERGROUND TELEPHONE
 C = PR. PIPE CULVERT

[Hatched Box] UNDERCUT FOR UNSUITABLE MATERIAL W/ GEOTECHNICAL FABRIC FOR GROUND STABILIZATION
 [Cross-hatched Box] EXISTING PAVEMENT



USER NAME - nick.becker	DESIGNED - JLM	REVISED -
	DRAWN - BWL	REVISED -
PLOT SCALE = 10.0000' / in.	CHECKED - NJB	REVISED -
PLOT DATE = 3/23/2016	DATE - 02/05/2016	REVISED -

**STATE OF ILLINOIS
DEPARTMENT OF TRANSPORTATION**

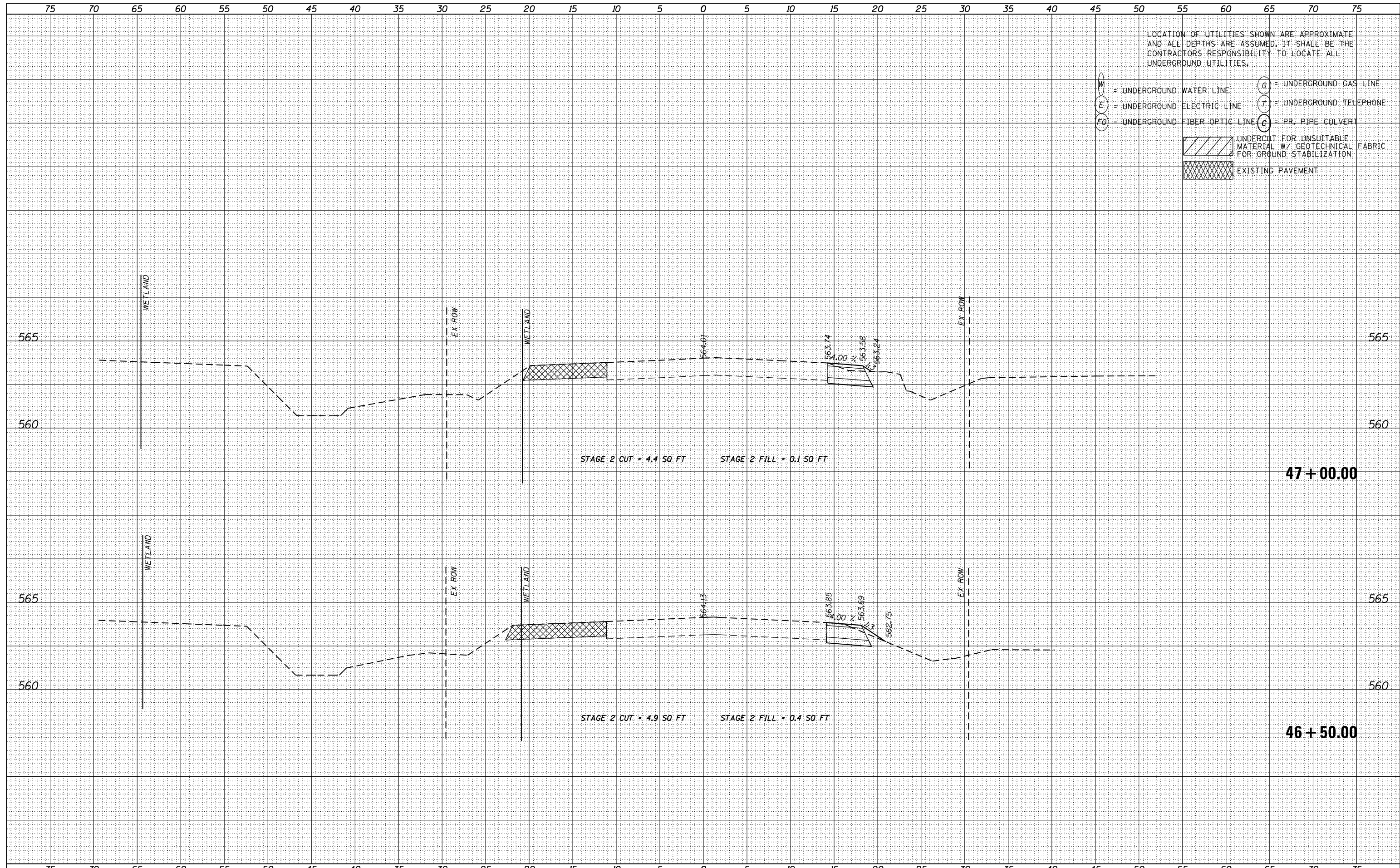
**CROSS SECTIONS
IL 53 - STAGE 2**

SCALE: 1"=5'H, 2.5'V SHEET 52 OF 57 SHEETS STA. 45+50.00 TO STA. 46+00.00

F.A.P. RTE.	SECTION	COUNTY	TOTAL SHEETS	SHEET NO.
846	DIHSRR2016-02&03	WILL	580	445
				CONTRACT NO. 62B33
ILLINOIS FED. AID PROJECT				

DATE	
BY	
FINAL SURVEY	SURVEYED
NOTE BOOK	PLOTTED
NO.	TEMPLATE
	AREAS CHECKED

DATE	
BY	
ORIGINAL SURVEY	SURVEYED
NOTE BOOK	PLOTTED
NO.	TEMPLATE
	AREAS CHECKED



LOCATION OF UTILITIES SHOWN ARE APPROXIMATE AND ALL DEPTHS ARE ASSUMED. IT SHALL BE THE CONTRACTORS RESPONSIBILITY TO LOCATE ALL UNDERGROUND UTILITIES.

- W = UNDERGROUND WATER LINE
- E = UNDERGROUND ELECTRIC LINE
- FO = UNDERGROUND FIBER OPTIC LINE
- G = UNDERGROUND GAS LINE
- T = UNDERGROUND TELEPHONE
- C = PR. PIPE CULVERT
- [Hatched Box] UNDERCUT FOR UNSUITABLE MATERIAL W/ GEOTECHNICAL FABRIC FOR GROUND STABILIZATION
- [Cross-hatched Box] EXISTING PAVEMENT



USER NAME - nick.becker	DESIGNED - JLM	REVISED -
PLOT SCALE - 10.0000' / in.	DRAWN - BWL	REVISED -
PLOT DATE - 3/23/2016	CHECKED - NJB	REVISED -
	DATE - 02/05/2016	REVISED -

STATE OF ILLINOIS
DEPARTMENT OF TRANSPORTATION

CROSS SECTIONS
IL 53 - STAGE 2

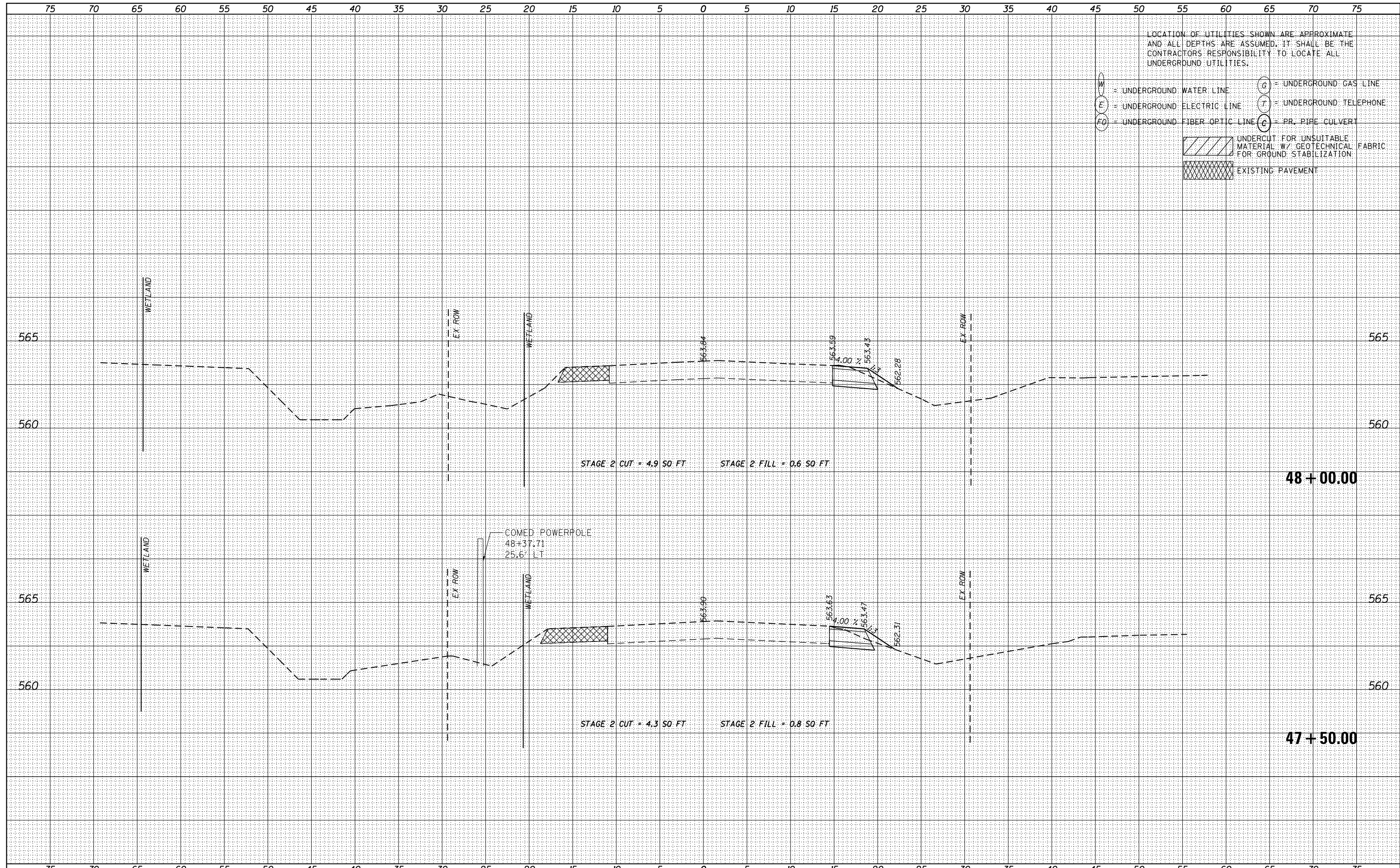
SCALE: 1"=5'H, 2.5'V SHEET 53 OF 57 SHEETS STA. 46+50.00 TO STA. 47+00.00

F.A.P. RTE.	SECTION	COUNTY	TOTAL SHEETS	SHEET NO.
846	DIHSRR2016-02&03	WILL	580	446
				CONTRACT NO. 62B33

ILLINOIS FED. AID PROJECT

DATE	BY
SURVEYED	PLOTTED
NOTE BOOK	AREAS CHECKED
NO.	

DATE	BY
SURVEYED	PLOTTED
NOTE BOOK	AREAS CHECKED
NO.	



LOCATION OF UTILITIES SHOWN ARE APPROXIMATE AND ALL DEPTHS ARE ASSUMED. IT SHALL BE THE CONTRACTORS RESPONSIBILITY TO LOCATE ALL UNDERGROUND UTILITIES.

- W = UNDERGROUND WATER LINE
- E = UNDERGROUND ELECTRIC LINE
- FO = UNDERGROUND FIBER OPTIC LINE
- G = UNDERGROUND GAS LINE
- T = UNDERGROUND TELEPHONE
- C = PR. PIPE CULVERT
- [Hatched Box] UNDERCUT FOR UNSUITABLE MATERIAL W/ GEOTECHNICAL FABRIC FOR GROUND STABILIZATION
- [Cross-hatched Box] EXISTING PAVEMENT



USER NAME - nick.becker	DESIGNED - JLM	REVISED -
PLOT SCALE - 10.0000' / in.	DRAWN - BWL	REVISED -
PLOT DATE - 3/23/2016	CHECKED - NJB	REVISED -
	DATE - 02/05/2016	REVISED -

STATE OF ILLINOIS
DEPARTMENT OF TRANSPORTATION

CROSS SECTIONS
IL 53 - STAGE 2

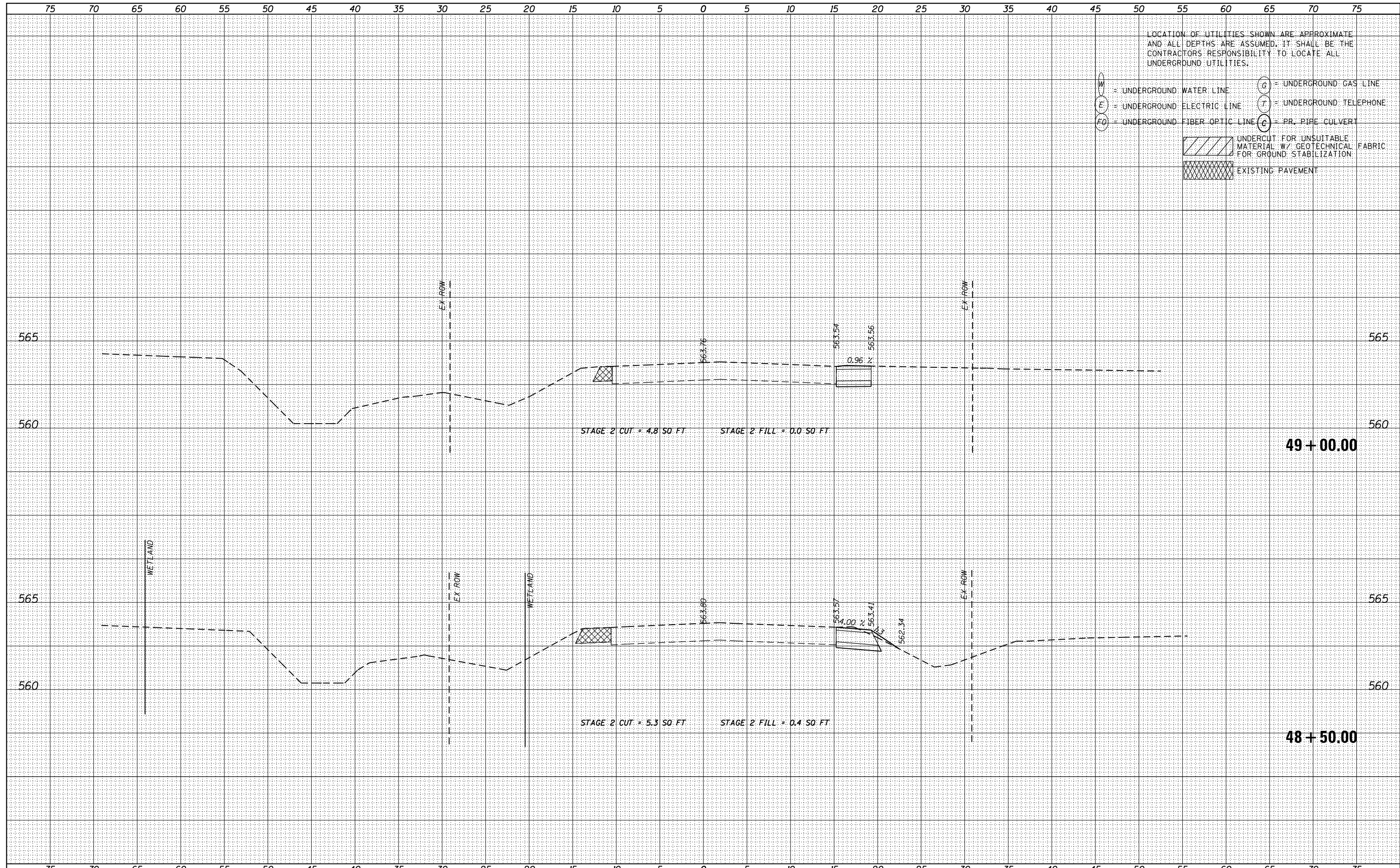
SCALE: 1"=5'4,2,5"V SHEET 54 OF 57 SHEETS STA. 47+50.00 TO STA. 48+00.00

F.A.P. RTE.	SECTION	COUNTY	TOTAL SHEETS	SHEET NO.
846	DIHSRR2016-02&03	WILL	580	447
				CONTRACT NO. 62B33

ILLINOIS FED. AID PROJECT

DATE	
BY	
FINAL SURVEY	SURVEYED
NOTE BOOK	PLOTTED
NO.	TEMPLATE
	AREAS CHECKED

DATE	
BY	
ORIGINAL SURVEY	SURVEYED
NOTE BOOK	PLOTTED
NO.	TEMPLATE
	AREAS CHECKED



LOCATION OF UTILITIES SHOWN ARE APPROXIMATE AND ALL DEPTHS ARE ASSUMED. IT SHALL BE THE CONTRACTORS RESPONSIBILITY TO LOCATE ALL UNDERGROUND UTILITIES.

- W = UNDERGROUND WATER LINE
- E = UNDERGROUND ELECTRIC LINE
- FO = UNDERGROUND FIBER OPTIC LINE
- G = UNDERGROUND GAS LINE
- T = UNDERGROUND TELEPHONE
- C = PR. PIPE CULVERT
- [Hatched Box] UNDERCUT FOR UNSUITABLE MATERIAL W/ GEOTECHNICAL FABRIC FOR GROUND STABILIZATION
- [Cross-hatched Box] EXISTING PAVEMENT



USER NAME - nick.becker	DESIGNED - JLM	REVISED -
PLOT SCALE - 10.0000' / in.	DRAWN - BWL	REVISED -
PLOT DATE - 3/23/2016	CHECKED - NJB	REVISED -
	DATE - 02/05/2016	REVISED -

STATE OF ILLINOIS
DEPARTMENT OF TRANSPORTATION

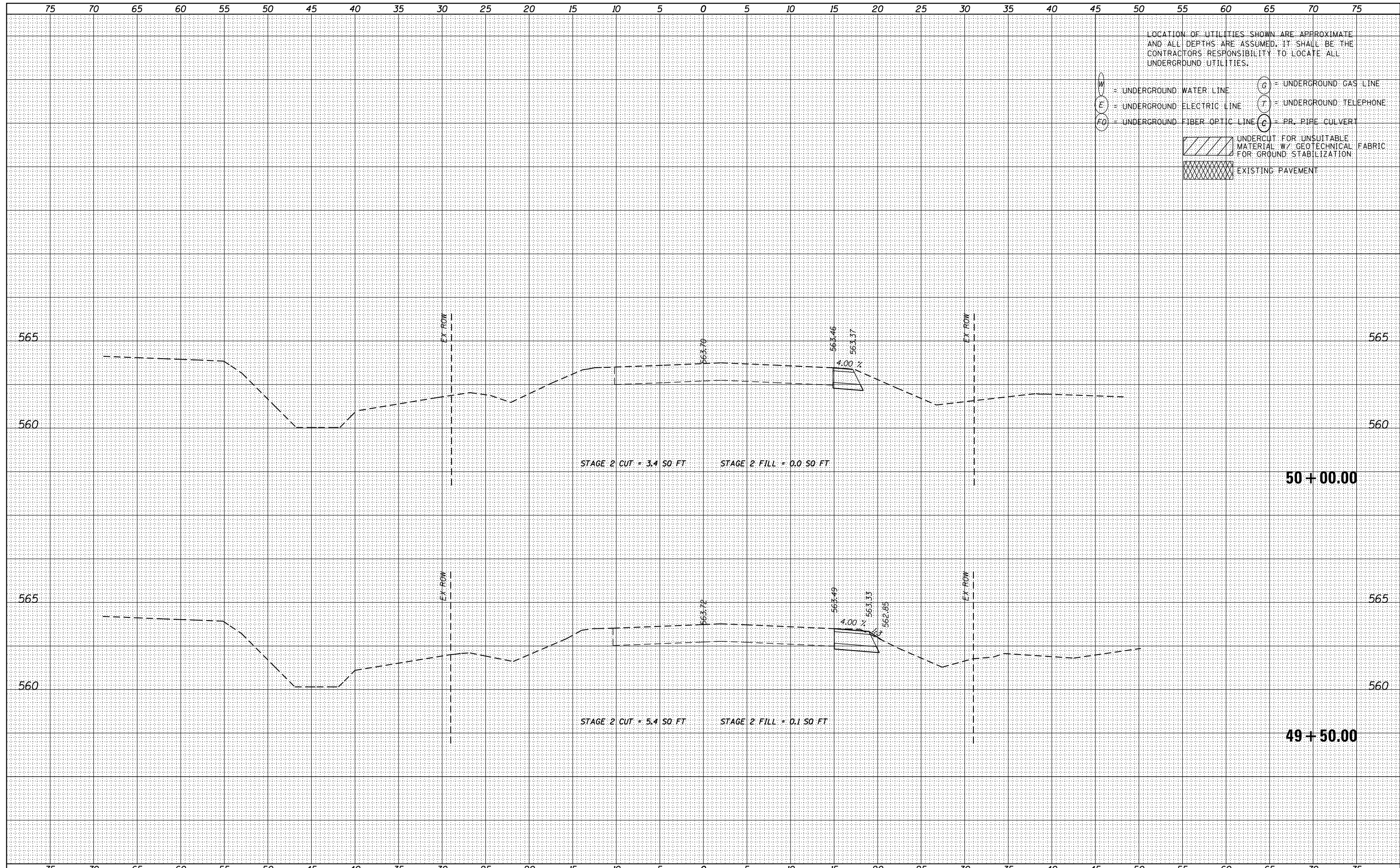
CROSS SECTIONS
IL 53 - STAGE 2

SCALE: 1"=5'H, 2.5"V SHEET 55 OF 57 SHEETS STA. 48+50.00 TO STA. 49+00.00

F.A.P. RTE.	SECTION	COUNTY	TOTAL SHEETS	SHEET NO.
846	DIHSRR2016-02&03	WILL	580	448
				CONTRACT NO. 62B33
ILLINOIS FED. AID PROJECT				

BY	DATE

ORIGINAL SURVEY	NO.



LOCATION OF UTILITIES SHOWN ARE APPROXIMATE AND ALL DEPTHS ARE ASSUMED. IT SHALL BE THE CONTRACTORS RESPONSIBILITY TO LOCATE ALL UNDERGROUND UTILITIES.

W = UNDERGROUND WATER LINE G = UNDERGROUND GAS LINE
 E = UNDERGROUND ELECTRIC LINE T = UNDERGROUND TELEPHONE
 FO = UNDERGROUND FIBER OPTIC LINE C = PR. PIPE CULVERT

UNDERCUT FOR UNSUITABLE MATERIAL W/ GEOTECHNICAL FABRIC FOR GROUND STABILIZATION
 EXISTING PAVEMENT



USER NAME = nick.becker
 PLOT SCALE = 10.0000' / in.
 PLOT DATE = 3/23/2016

DESIGNED -	JLM
DRAWN -	BWL
CHECKED -	NJB
DATE -	02/05/2016

REVISED -	
REVISED -	
REVISED -	
REVISED -	

STATE OF ILLINOIS
 DEPARTMENT OF TRANSPORTATION

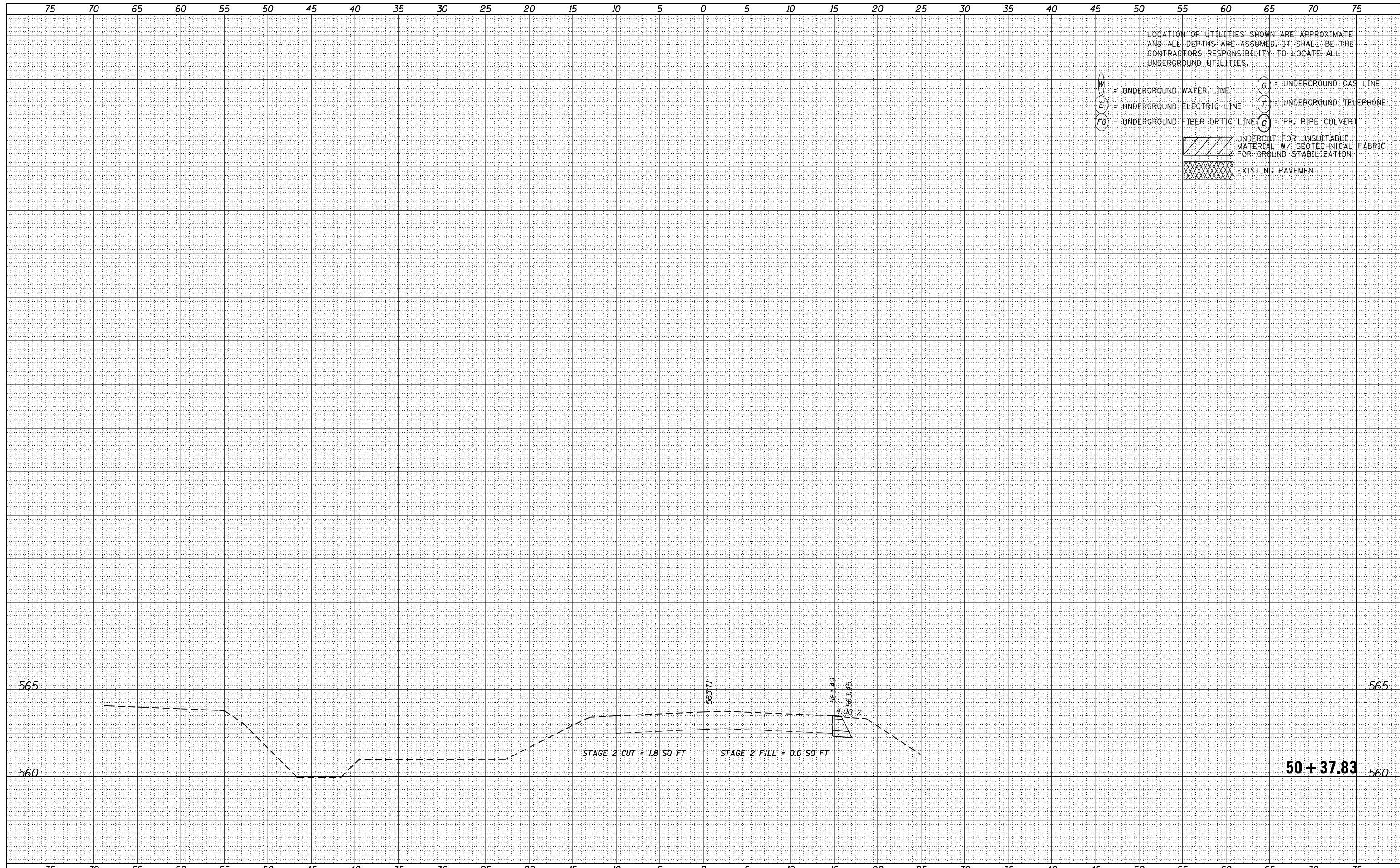
CROSS SECTIONS
 IL 53 - STAGE 2

SCALE: 1"=5'H,2.5'V SHEET 56 OF 57 SHEETS STA. 49+50.00 TO STA. 50+00.00

F.A.P. RTE.	SECTION	COUNTY	TOTAL SHEETS	SHEET NO.
846	DIHSRR2016-02&03	WILL	580	449
			CONTRACT NO. 62B33	

DATE	
BY	
FINAL SURVEY	SURVEYED
NOTE BOOK	PLOTTED
NO.	TEMPLATE
	AREAS CHECKED

DATE	
BY	
ORIGINAL SURVEY	SURVEYED
NOTE BOOK	PLOTTED
NO.	TEMPLATE
	AREAS CHECKED



LOCATION OF UTILITIES SHOWN ARE APPROXIMATE AND ALL DEPTHS ARE ASSUMED. IT SHALL BE THE CONTRACTORS RESPONSIBILITY TO LOCATE ALL UNDERGROUND UTILITIES.

- W = UNDERGROUND WATER LINE
- E = UNDERGROUND ELECTRIC LINE
- FO = UNDERGROUND FIBER OPTIC LINE
- G = UNDERGROUND GAS LINE
- T = UNDERGROUND TELEPHONE
- C = PR. PIPE CULVERT
- UNDERCUT FOR UNSUITABLE MATERIAL W/ GEOTECHNICAL FABRIC FOR GROUND STABILIZATION
- EXISTING PAVEMENT



USER NAME = nick.becker	DESIGNED - JLM	REVISED -
	DRAWN - BWL	REVISED -
PLOT SCALE = 10.0000' / in.	CHECKED - NJB	REVISED -
PLOT DATE = 3/23/2016	DATE - 02/05/2016	REVISED -

STATE OF ILLINOIS
DEPARTMENT OF TRANSPORTATION

CROSS SECTIONS
IL 53 - STAGE 2

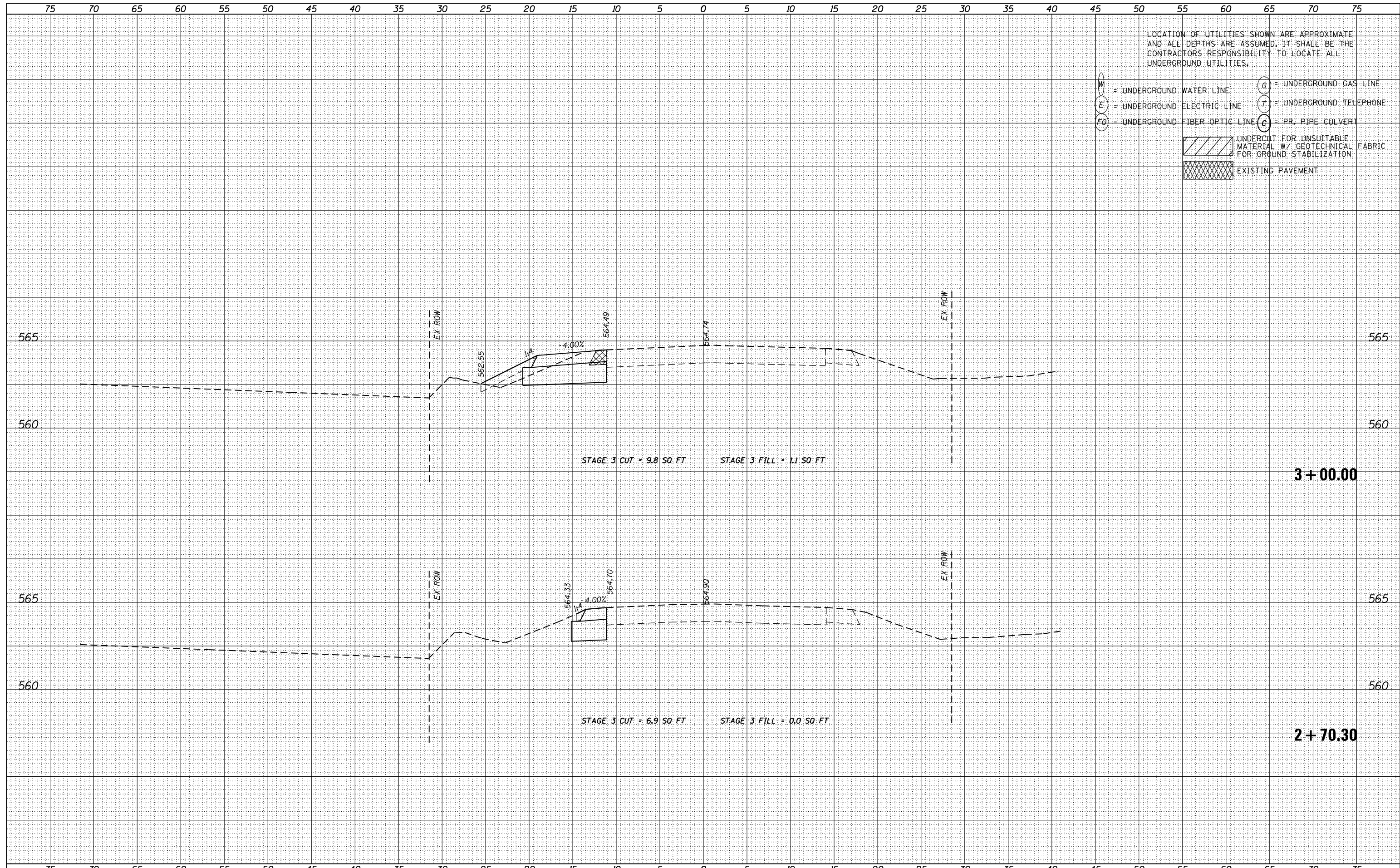
SCALE: 1"=5'4,2,5'V SHEET 57 OF 57 SHEETS STA. 50+37.83 TO STA. 50+37.83

F.A.P. RTE.	SECTION	COUNTY	TOTAL SHEETS	SHEET NO.
846	DIHSRR2016-02&03	WILL	580	450
				CONTRACT NO. 62B33

ILLINOIS FED. AID PROJECT

DATE	
BY	
SURVEYED	
PLOTTED	
TEMPLATE	
NOTE BOOK	
AREAS CHECKED	
NO.	

DATE	
BY	
SURVEYED	
PLOTTED	
TEMPLATE	
NOTE BOOK	
AREAS CHECKED	
NO.	



USER NAME - nick.becker	DESIGNED - JLM	REVISED -
	DRAWN - BWL	REVISED -
PLOT SCALE = 10.0000' / in.	CHECKED - NJB	REVISED -
PLOT DATE = 3/23/2016	DATE - 02/05/2016	REVISED -

STATE OF ILLINOIS
DEPARTMENT OF TRANSPORTATION

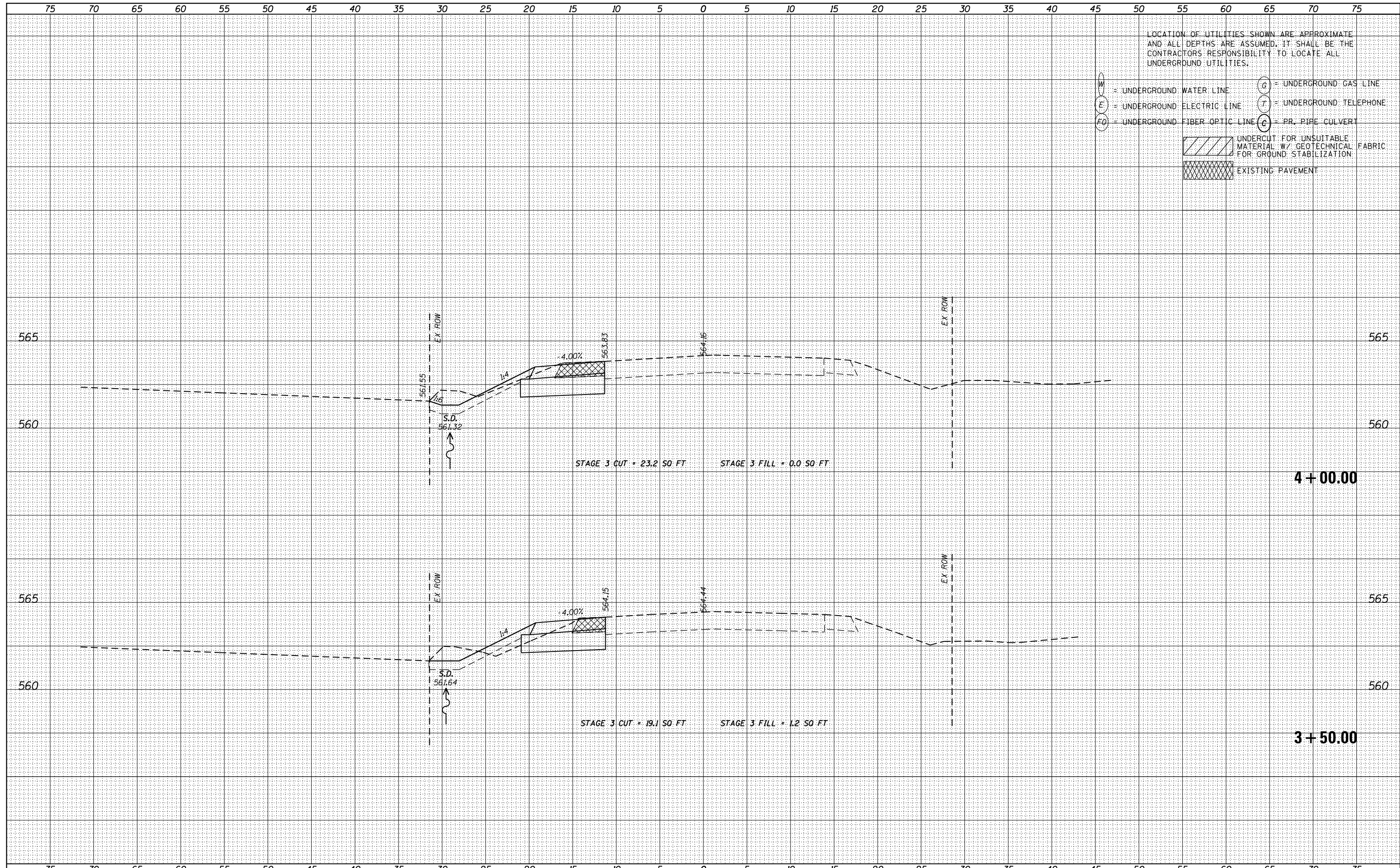
CROSS SECTIONS
IL 53 - STAGE 3

SCALE: 1"=5'4,2,5"V SHEET 1 OF 55 SHEETS STA. 2+70.30 TO STA. 3+00.00

F.A.P. RTE.	SECTION	COUNTY	TOTAL SHEETS	SHEET NO.
846	DIHSRR2016-02&03	WILL	580	451
			CONTRACT NO. 62B33	
ILLINOIS FED. AID PROJECT				

DATE	
BY	
FINISHED SURVEY	
PLOTTED	
TEMPLATE	
NOTE BOOK	
AREAS CHECKED	
NO.	

DATE	
BY	
ORIGINAL SURVEY	
PLOTTED	
TEMPLATE	
NOTE BOOK	
AREAS CHECKED	
NO.	



LOCATION OF UTILITIES SHOWN ARE APPROXIMATE AND ALL DEPTHS ARE ASSUMED. IT SHALL BE THE CONTRACTORS RESPONSIBILITY TO LOCATE ALL UNDERGROUND UTILITIES.

- W = UNDERGROUND WATER LINE
- E = UNDERGROUND ELECTRIC LINE
- FO = UNDERGROUND FIBER OPTIC LINE
- G = UNDERGROUND GAS LINE
- T = UNDERGROUND TELEPHONE
- C = PR. PIPE CULVERT
- UNDERCUT FOR UNSUITABLE MATERIAL W/ GEOTECHNICAL FABRIC FOR GROUND STABILIZATION
- EXISTING PAVEMENT



USER NAME - nick.becker	DESIGNED - JLM	REVISED -
PLOT SCALE - 10.0000' / in.	DRAWN - BWL	REVISED -
PLOT DATE - 3/23/2016	CHECKED - NJB	REVISED -
	DATE - 02/05/2016	REVISED -

STATE OF ILLINOIS
DEPARTMENT OF TRANSPORTATION

CROSS SECTIONS
IL 53 - STAGE 3

SCALE: 1"=5'H, 2.5'V SHEET 2 OF 55 SHEETS STA. 3+50.00 TO STA. 4+00.00

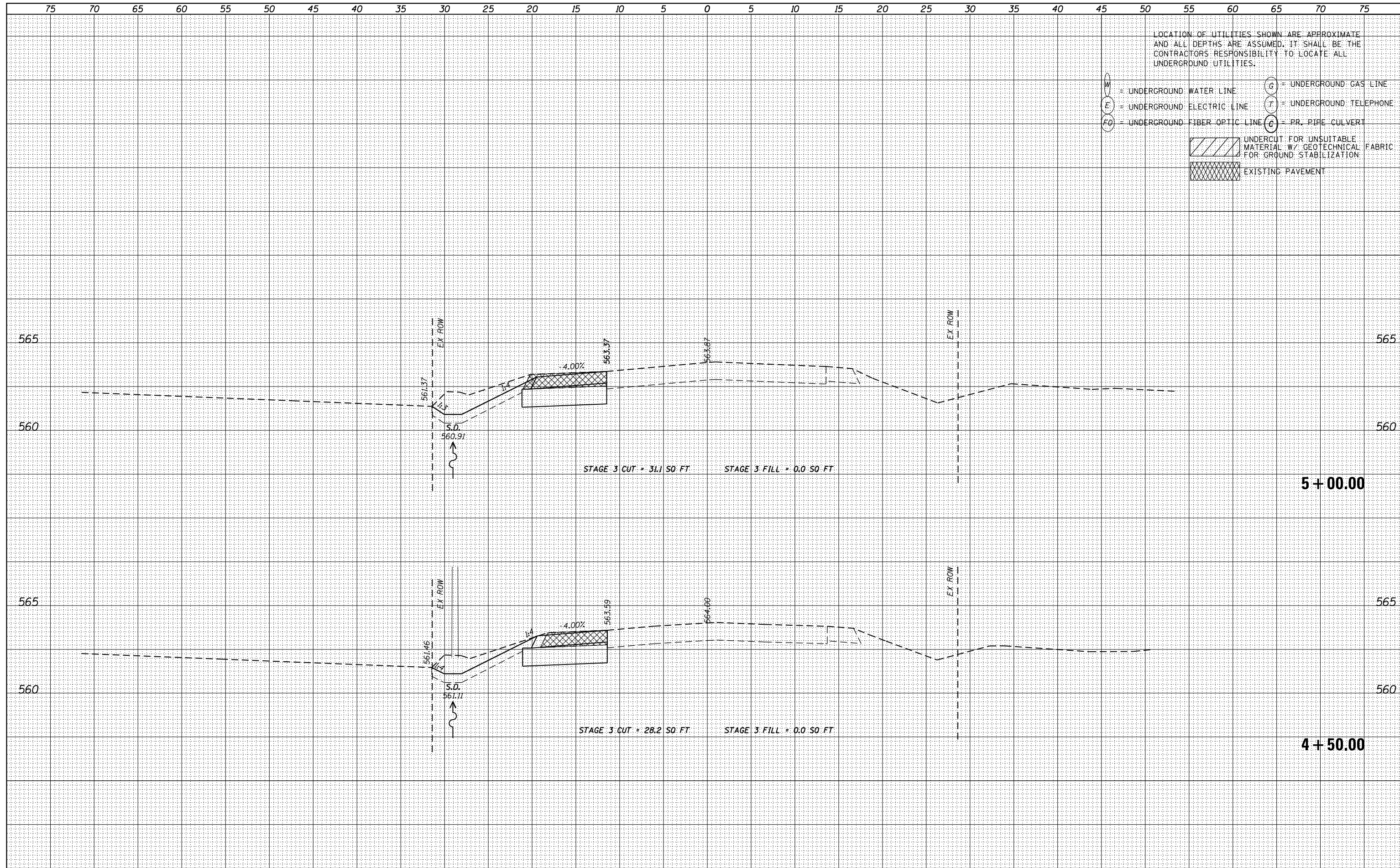
F.A.P. RTE.	SECTION	COUNTY	TOTAL SHEETS	SHEET NO.
846	DIHSRR2016-02&03	WILL	580	452
			CONTRACT NO. 62B33	
ILLINOIS FED. AID PROJECT				

DATE	
BY	
FINISHED	
PLOTTED	
TEMPLATE	
NOTE BOOK	
AREAS CHECKED	
NO.	

DATE	
BY	
ORIGINAL SURVEY	
PLOTTED	
TEMPLATE	
NOTE BOOK	
AREAS CHECKED	
NO.	

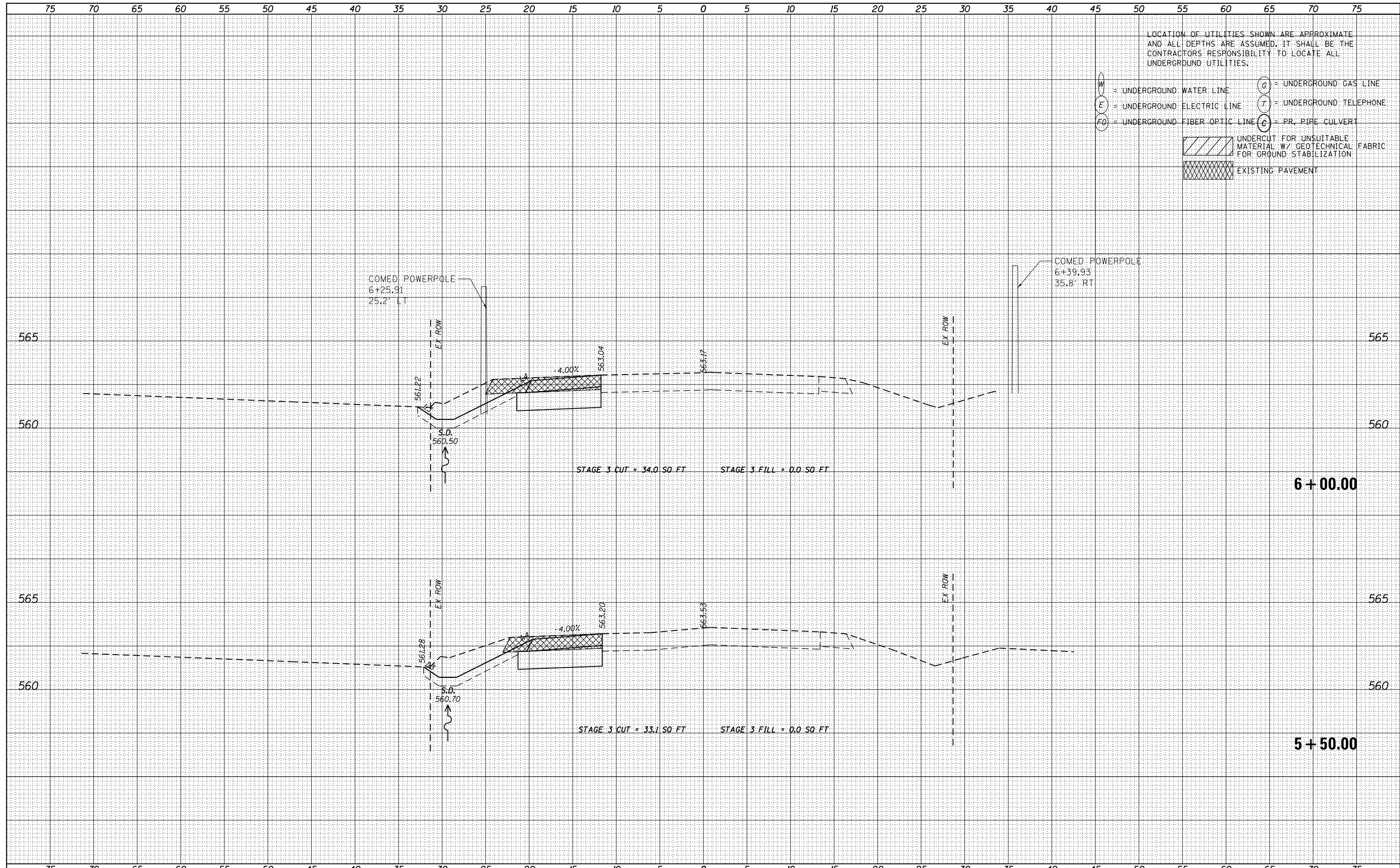
LOCATION OF UTILITIES SHOWN ARE APPROXIMATE AND ALL DEPTHS ARE ASSUMED. IT SHALL BE THE CONTRACTORS RESPONSIBILITY TO LOCATE ALL UNDERGROUND UTILITIES.

- W = UNDERGROUND WATER LINE
- E = UNDERGROUND ELECTRIC LINE
- FO = UNDERGROUND FIBER OPTIC LINE
- G = UNDERGROUND GAS LINE
- T = UNDERGROUND TELEPHONE
- C = PR. PIPE CULVERT
- UNDERCUT FOR UNSUITABLE MATERIAL W/ GEOTECHNICAL FABRIC FOR GROUND STABILIZATION
- EXISTING PAVEMENT



DATE	
BY	
FINISHED SURVEY	
PLOTTED TEMPLATE	
NOTE BOOK	
AREAS CHECKED	
NO.	

DATE	
BY	
ORIGINAL SURVEY	
PLOTTED TEMPLATE	
NOTE BOOK	
AREAS CHECKED	
NO.	



USER NAME - nick.becker	DESIGNED - JLM	REVISED -
	DRAWN - BWL	REVISED -
PLOT SCALE = 10.0000' / in.	CHECKED - NJB	REVISED -
PLOT DATE = 3/23/2016	DATE - 02/05/2016	REVISED -

**STATE OF ILLINOIS
DEPARTMENT OF TRANSPORTATION**

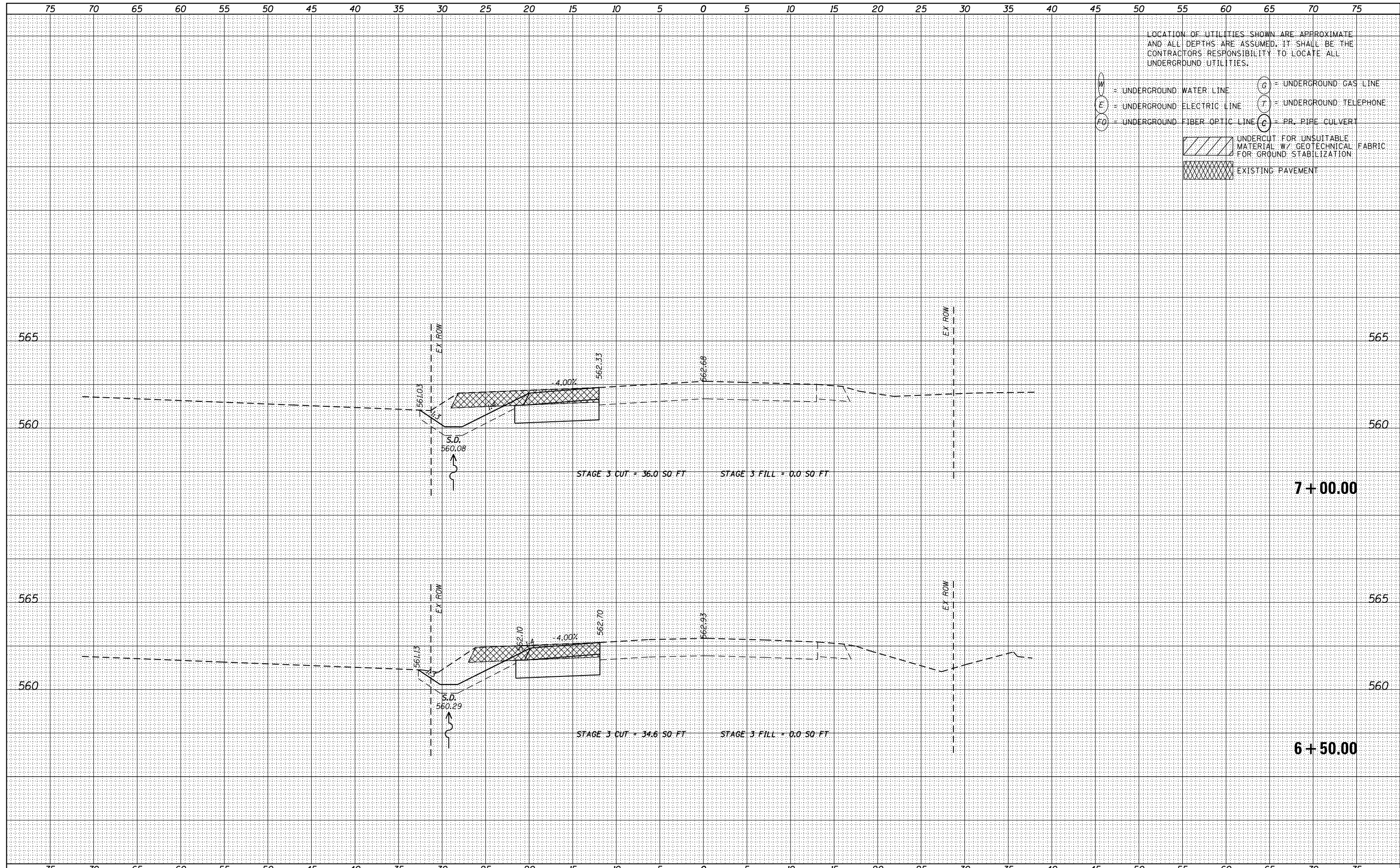
**CROSS SECTIONS
IL 53 - STAGE 3**

SCALE: 1"=5'4,2.5'V SHEET 4 OF 55 SHEETS STA. 5+50.00 TO STA. 6+00.00

F.A.P. RTE.	SECTION	COUNTY	TOTAL SHEETS	SHEET NO.
846	DIHSRR2016-02&03	WILL	580	454
				CONTRACT NO. 62B33
ILLINOIS FED. AID PROJECT				

DATE	
BY	
SURVEYED	
PLOTTED	
TEMPLATE	
AREAS	
CHECKED	
FINAL SURVEY	
NOTE BOOK	
NO.	

DATE	
BY	
SURVEYED	
PLOTTED	
TEMPLATE	
AREAS	
CHECKED	
ORIGINAL SURVEY	
NOTE BOOK	
NO.	



LOCATION OF UTILITIES SHOWN ARE APPROXIMATE AND ALL DEPTHS ARE ASSUMED. IT SHALL BE THE CONTRACTORS RESPONSIBILITY TO LOCATE ALL UNDERGROUND UTILITIES.

- W = UNDERGROUND WATER LINE
- E = UNDERGROUND ELECTRIC LINE
- FO = UNDERGROUND FIBER OPTIC LINE
- G = UNDERGROUND GAS LINE
- T = UNDERGROUND TELEPHONE
- C = PR. PIPE CULVERT
- UNDERCUT FOR UNSUITABLE MATERIAL W/ GEOTECHNICAL FABRIC FOR GROUND STABILIZATION
- EXISTING PAVEMENT



USER NAME = nick.becker	DESIGNED - JLM	REVISED -
	DRAWN - BWL	REVISED -
PLOT SCALE = 10.0000' / in.	CHECKED - NJB	REVISED -
PLOT DATE = 3/23/2016	DATE - 02/05/2016	REVISED -

STATE OF ILLINOIS
DEPARTMENT OF TRANSPORTATION

CROSS SECTIONS
IL 53 - STAGE 3

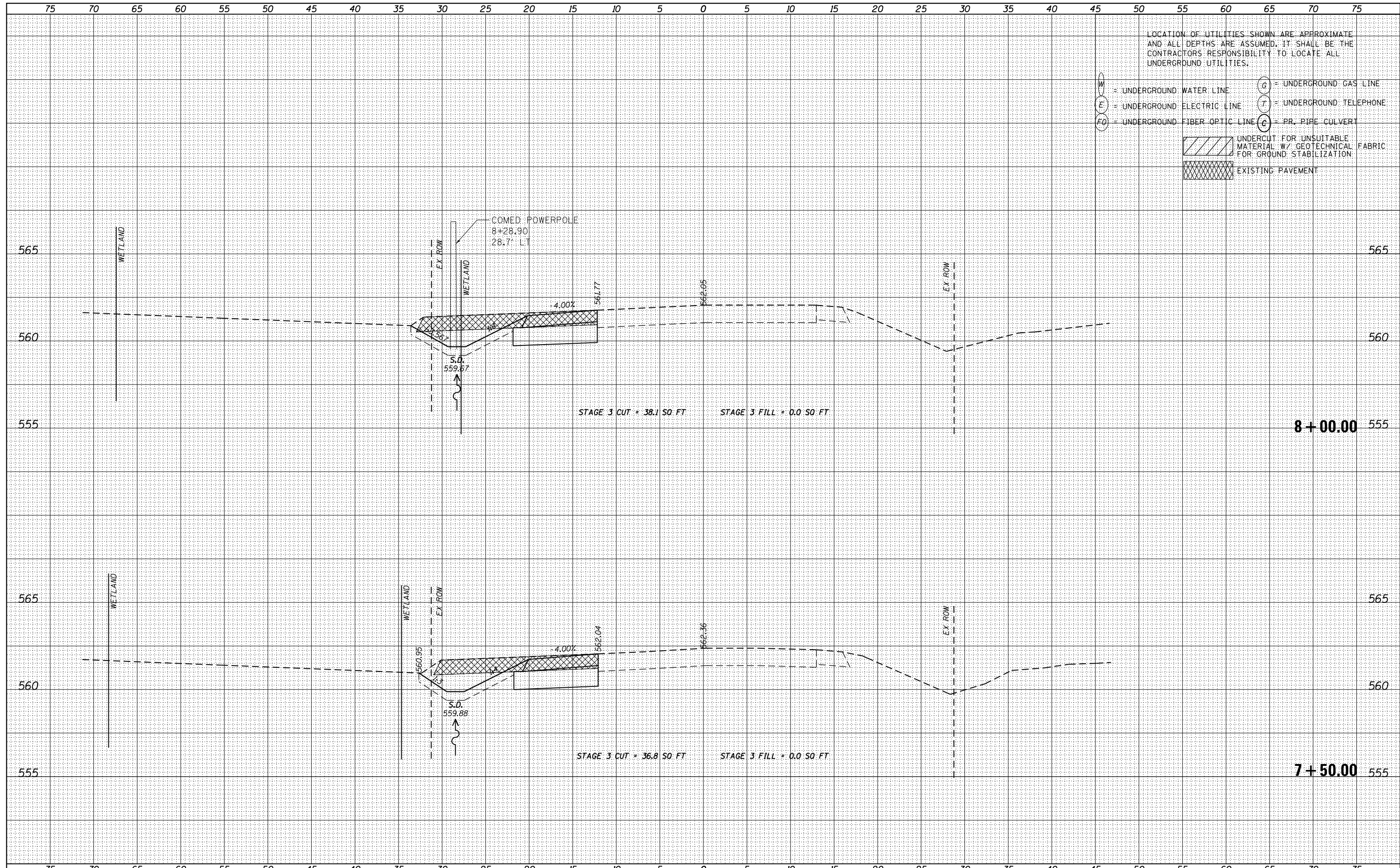
SCALE: 1"=5'H, 2.5'V SHEET 5 OF 55 SHEETS STA. 6+50.00 TO STA. 7+00.00

F.A.P. RTE.	SECTION	COUNTY	TOTAL SHEETS	SHEET NO.
846	DIHSRR2016-02&03	WILL	580	455
				CONTRACT NO. 62B33

ILLINOIS FED. AID PROJECT

DATE	
BY	
FINISHED SURVEY	
PLOTTED TEMPLATE	
NOTE BOOK AREAS CHECKED	
NO.	

DATE	
BY	
ORIGINAL SURVEY	
PLOTTED TEMPLATE	
NOTE BOOK AREAS CHECKED	
NO.	

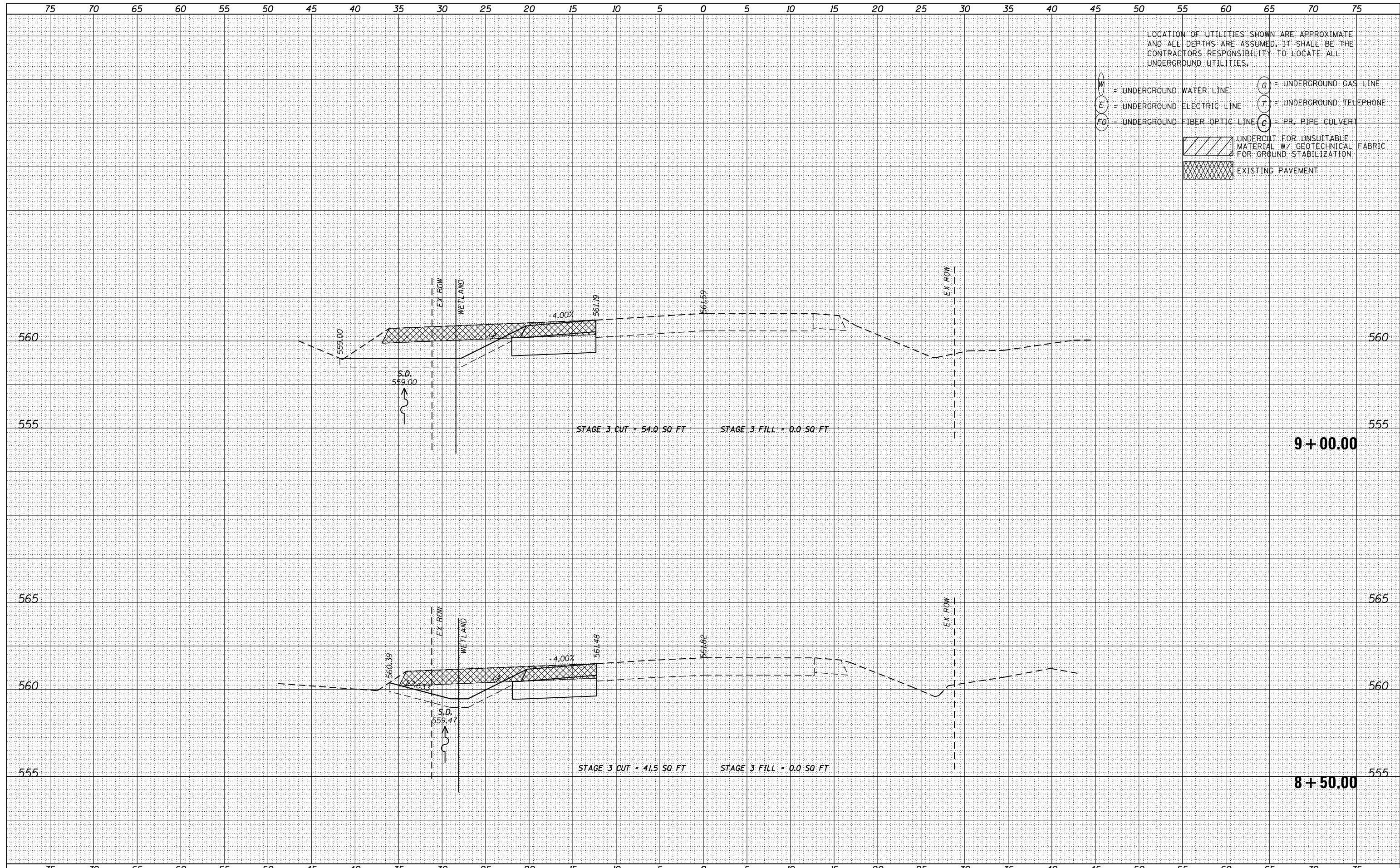


LOCATION OF UTILITIES SHOWN ARE APPROXIMATE AND ALL DEPTHS ARE ASSUMED. IT SHALL BE THE CONTRACTORS RESPONSIBILITY TO LOCATE ALL UNDERGROUND UTILITIES.

W = UNDERGROUND WATER LINE
 E = UNDERGROUND ELECTRIC LINE
 FO = UNDERGROUND FIBER OPTIC LINE
 G = UNDERGROUND GAS LINE
 T = UNDERGROUND TELEPHONE
 C = PR. PIPE CULVERT
 [Hatched Box] UNDERCUT FOR UNSUITABLE MATERIAL W/ GEOTECHNICAL FABRIC FOR GROUND STABILIZATION
 [Cross-hatched Box] EXISTING PAVEMENT

DATE	
BY	
FINISHED SURVEY	
PLOTTED TEMPLATE	
NOTE BOOK	
AREAS CHECKED	
NO.	

DATE	
BY	
ORIGINAL SURVEY	
PLOTTED TEMPLATE	
NOTE BOOK	
AREAS CHECKED	
NO.	



USER NAME = nick.becker	DESIGNED - JLM	REVISED -
	DRAWN - BWL	REVISED -
PLOT SCALE = 10.0000' / in.	CHECKED - NJB	REVISED -
PLOT DATE = 3/23/2016	DATE - 02/05/2016	REVISED -

STATE OF ILLINOIS
DEPARTMENT OF TRANSPORTATION

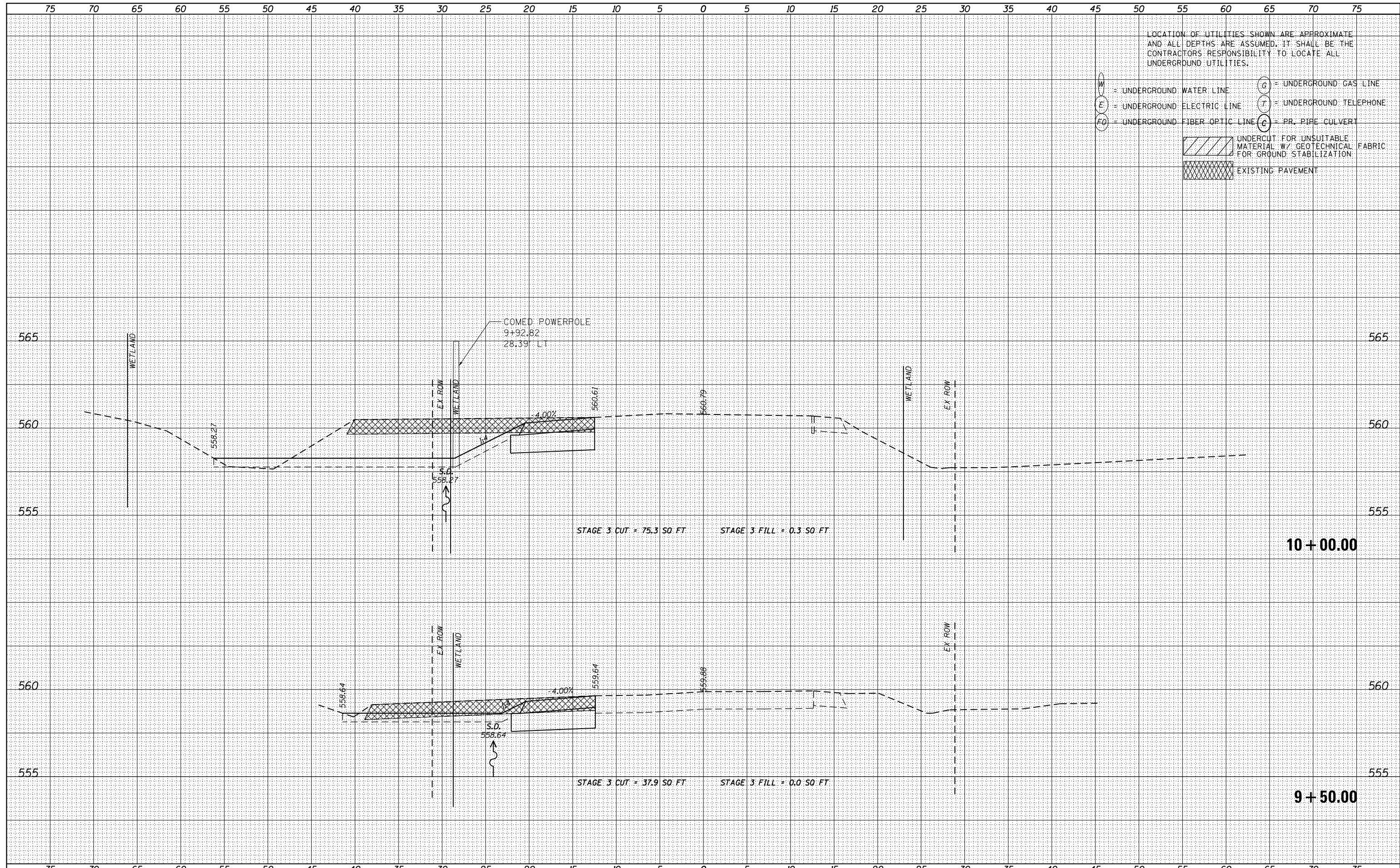
CROSS SECTIONS
IL 53 - STAGE 3

SCALE: 1"=5'H, 2.5'V SHEET 7 OF 55 SHEETS STA. 8+50.00 TO STA. 9+00.00

F.A.P. RTE.	SECTION	COUNTY	TOTAL SHEETS	SHEET NO.
846	DIHSRR2016-02&03	WILL	580	457
				CONTRACT NO. 62B33
ILLINOIS FED. AID PROJECT				

DATE	
BY	
FINISHED SURVEY	
PLOTTED	
NOTE BOOK	
AREAS CHECKED	

DATE	
BY	
ORIGINAL SURVEY	
PLOTTED	
NOTE BOOK	
AREAS CHECKED	



LOCATION OF UTILITIES SHOWN ARE APPROXIMATE AND ALL DEPTHS ARE ASSUMED. IT SHALL BE THE CONTRACTORS RESPONSIBILITY TO LOCATE ALL UNDERGROUND UTILITIES.

- W = UNDERGROUND WATER LINE
- E = UNDERGROUND ELECTRIC LINE
- FO = UNDERGROUND FIBER OPTIC LINE
- G = UNDERGROUND GAS LINE
- T = UNDERGROUND TELEPHONE
- C = PR. PIPE CULVERT
- [Hatched Box] UNDERCUT FOR UNSUITABLE MATERIAL W/ GEOTECHNICAL FABRIC FOR GROUND STABILIZATION
- [Cross-hatched Box] EXISTING PAVEMENT



USER NAME - nick.becker	DESIGNED - JLM	REVISED -
PLOT SCALE = 10.0000' / in.	DRAWN - BWL	REVISED -
PLOT DATE = 3/23/2016	CHECKED - NJB	REVISED -
	DATE - 02/05/2016	REVISED -

STATE OF ILLINOIS
DEPARTMENT OF TRANSPORTATION

CROSS SECTIONS
IL 53 - STAGE 3

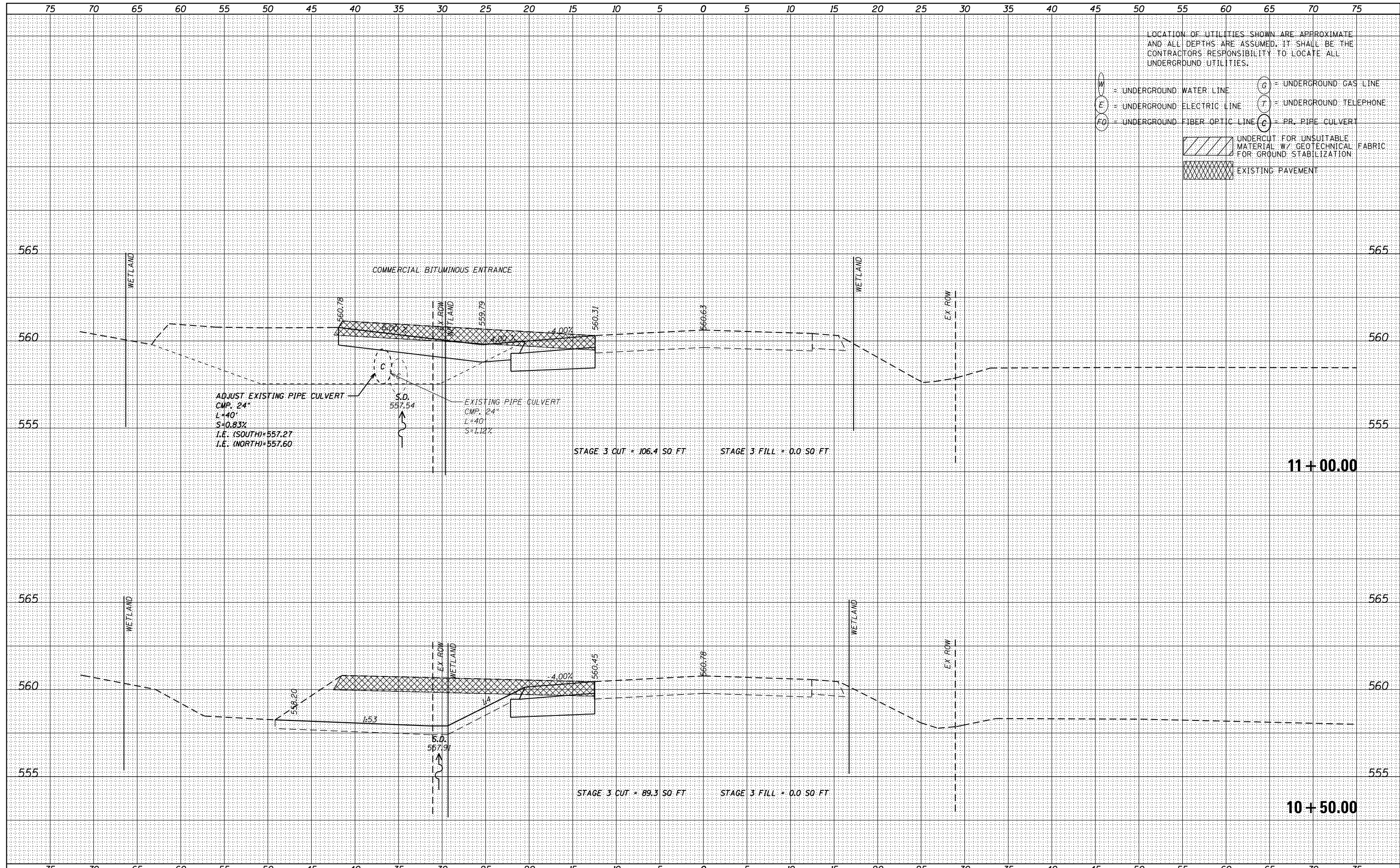
SCALE: 1"=5'4,2.5'V SHEET 8 OF 55 SHEETS STA. 9+50.00 TO STA.10+00.00

F.A.P. RTE.	SECTION	COUNTY	TOTAL SHEETS	SHEET NO.
846	DIHSRR2016-02&03	WILL	580	458
				CONTRACT NO. 62B33

ILLINOIS FED. AID PROJECT

DATE	
BY	
FINAL SURVEY	
PLOTTED	
NOTE BOOK	
AREAS CHECKED	
NO.	

DATE	
BY	
ORIGINAL SURVEY	
PLOTTED	
NOTE BOOK	
AREAS CHECKED	
NO.	



USER NAME - nick.becker	DESIGNED - JLM	REVISED -
	DRAWN - BWL	REVISED -
PLOT SCALE = 10.0000' / in.	CHECKED - NJB	REVISED -
PLOT DATE = 3/23/2016	DATE - 02/05/2016	REVISED -

STATE OF ILLINOIS
DEPARTMENT OF TRANSPORTATION

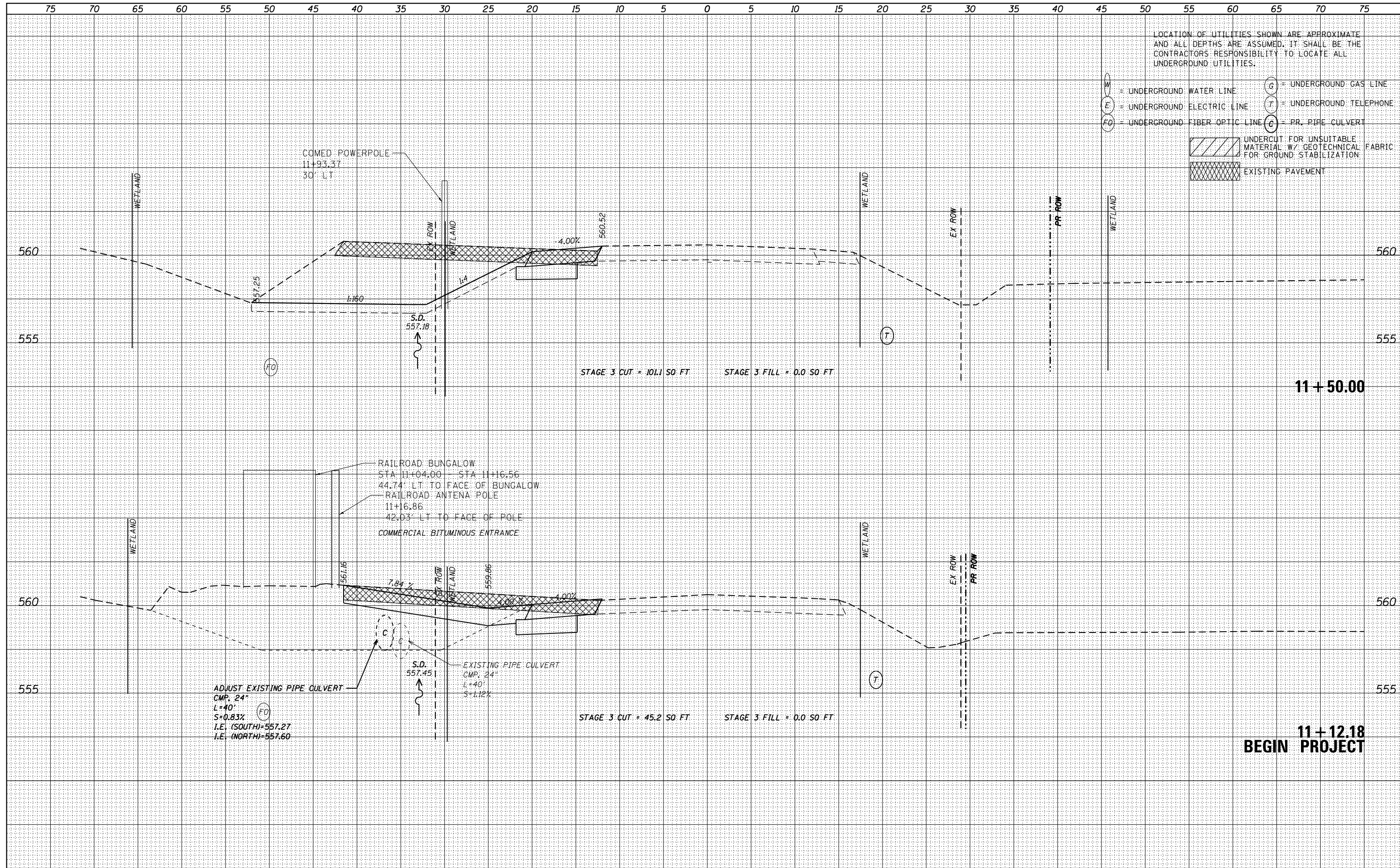
CROSS SECTIONS
IL 53 - STAGE 3

SCALE: 1"=5'H, 2.5"V SHEET 9 OF 55 SHEETS STA. 10+50.00 TO STA. 11+00.00

F.A.P. RTE.	SECTION	COUNTY	TOTAL SHEETS	SHEET NO.
846	DIHSRR2016-02&03	WILL	580	459
				CONTRACT NO. 62B33
ILLINOIS FED. AID PROJECT				

DATE	
BY	
FINISHED SURVEY	
PLOTTED	
TEMPLATE	
NOTE BOOK	
AREAS CHECKED	
NO.	

DATE	
BY	
ORIGINAL SURVEY	
PLOTTED	
TEMPLATE	
NOTE BOOK	
AREAS CHECKED	
NO.	



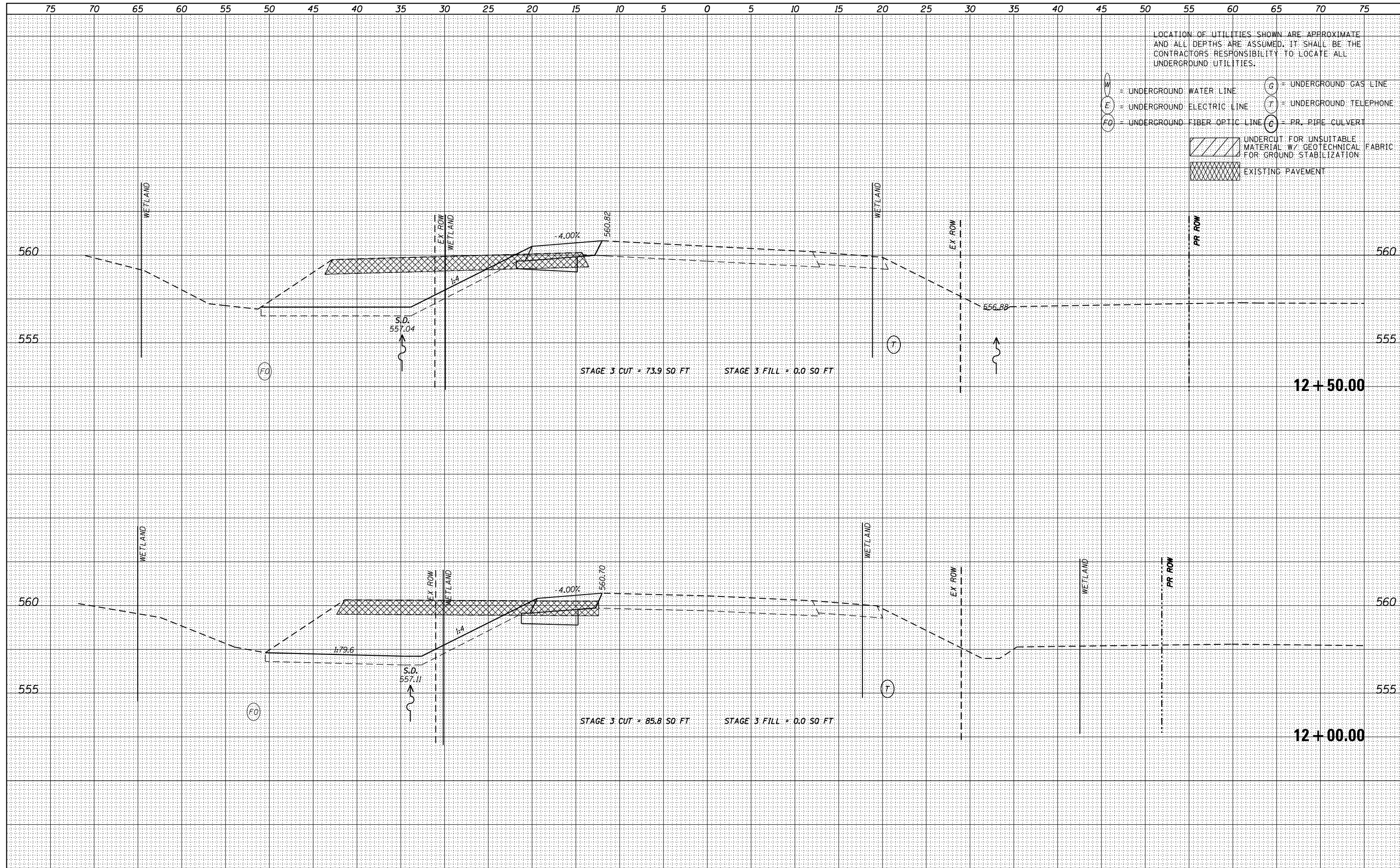
LOCATION OF UTILITIES SHOWN ARE APPROXIMATE AND ALL DEPTHS ARE ASSUMED. IT SHALL BE THE CONTRACTORS RESPONSIBILITY TO LOCATE ALL UNDERGROUND UTILITIES.

W = UNDERGROUND WATER LINE
 E = UNDERGROUND ELECTRIC LINE
 FO = UNDERGROUND FIBER OPTIC LINE
 G = UNDERGROUND GAS LINE
 T = UNDERGROUND TELEPHONE
 C = PR. PIPE CULVERT

[Hatched Box] UNDERCUT FOR UNSUITABLE MATERIAL W/ GEOTECHNICAL FABRIC FOR GROUND STABILIZATION
 [Cross-hatched Box] EXISTING PAVEMENT

DATE	
BY	
FINISHED SURVEY	
PLOTTED	
TEMPLATE	
NOTE BOOK	
AREAS CHECKED	
NO.	

DATE	
BY	
ORIGINAL SURVEY	
PLOTTED	
TEMPLATE	
NOTE BOOK	
AREAS CHECKED	
NO.	



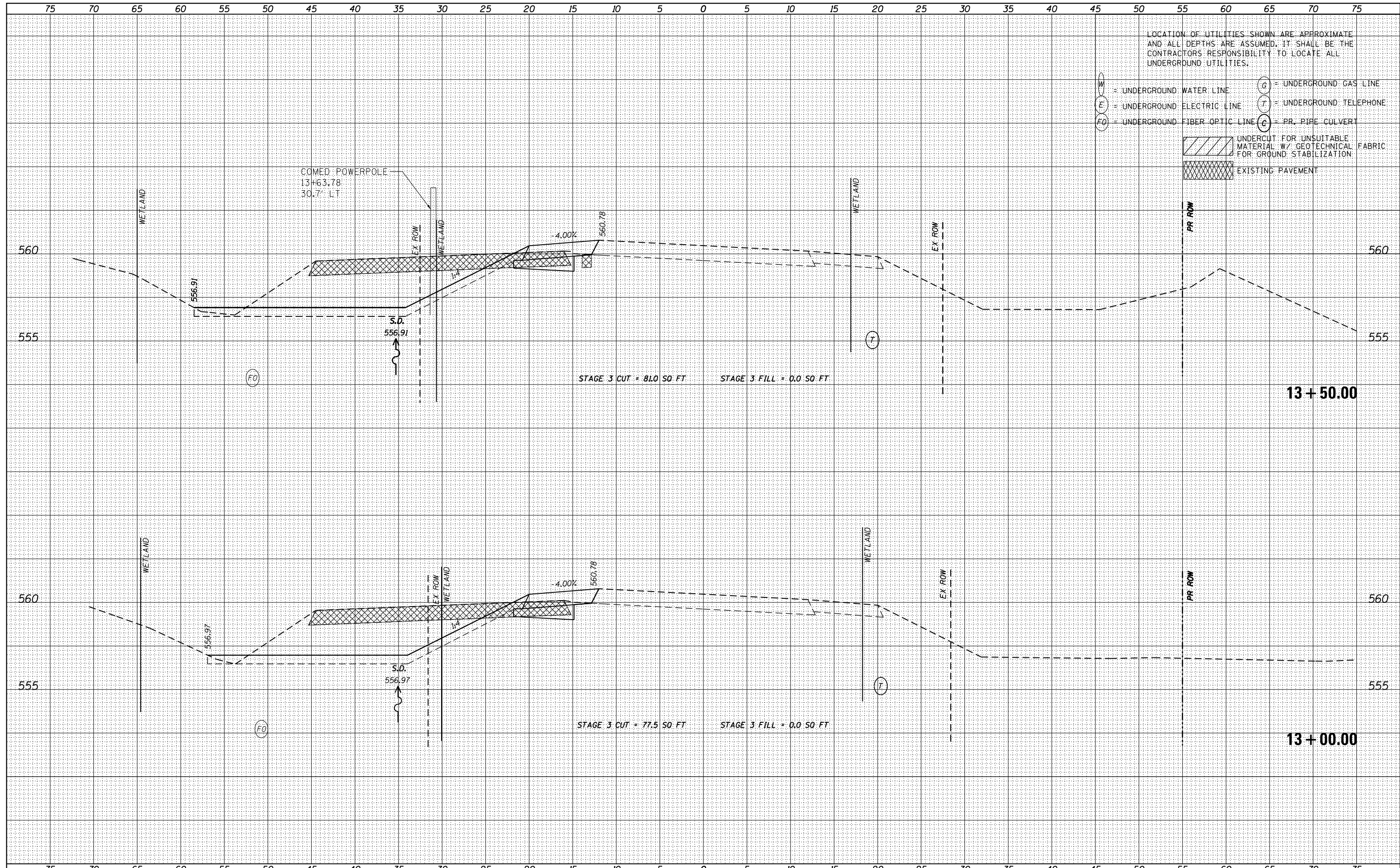
LOCATION OF UTILITIES SHOWN ARE APPROXIMATE AND ALL DEPTHS ARE ASSUMED. IT SHALL BE THE CONTRACTORS RESPONSIBILITY TO LOCATE ALL UNDERGROUND UTILITIES.

W = UNDERGROUND WATER LINE
 E = UNDERGROUND ELECTRIC LINE
 FO = UNDERGROUND FIBER OPTIC LINE
 G = UNDERGROUND GAS LINE
 T = UNDERGROUND TELEPHONE
 C = PR. PIPE CULVERT

[Hatched Box] UNDERCUT FOR UNSUITABLE MATERIAL W/ GEOTECHNICAL FABRIC FOR GROUND STABILIZATION
 [Cross-hatched Box] EXISTING PAVEMENT

DATE	
BY	
FINISHED SURVEY	
PLOTTED	
TEMPLATE	
NOTE BOOK	
AREAS CHECKED	
NO.	

DATE	
BY	
ORIGINAL SURVEY	
PLOTTED	
TEMPLATE	
NOTE BOOK	
AREAS CHECKED	
NO.	

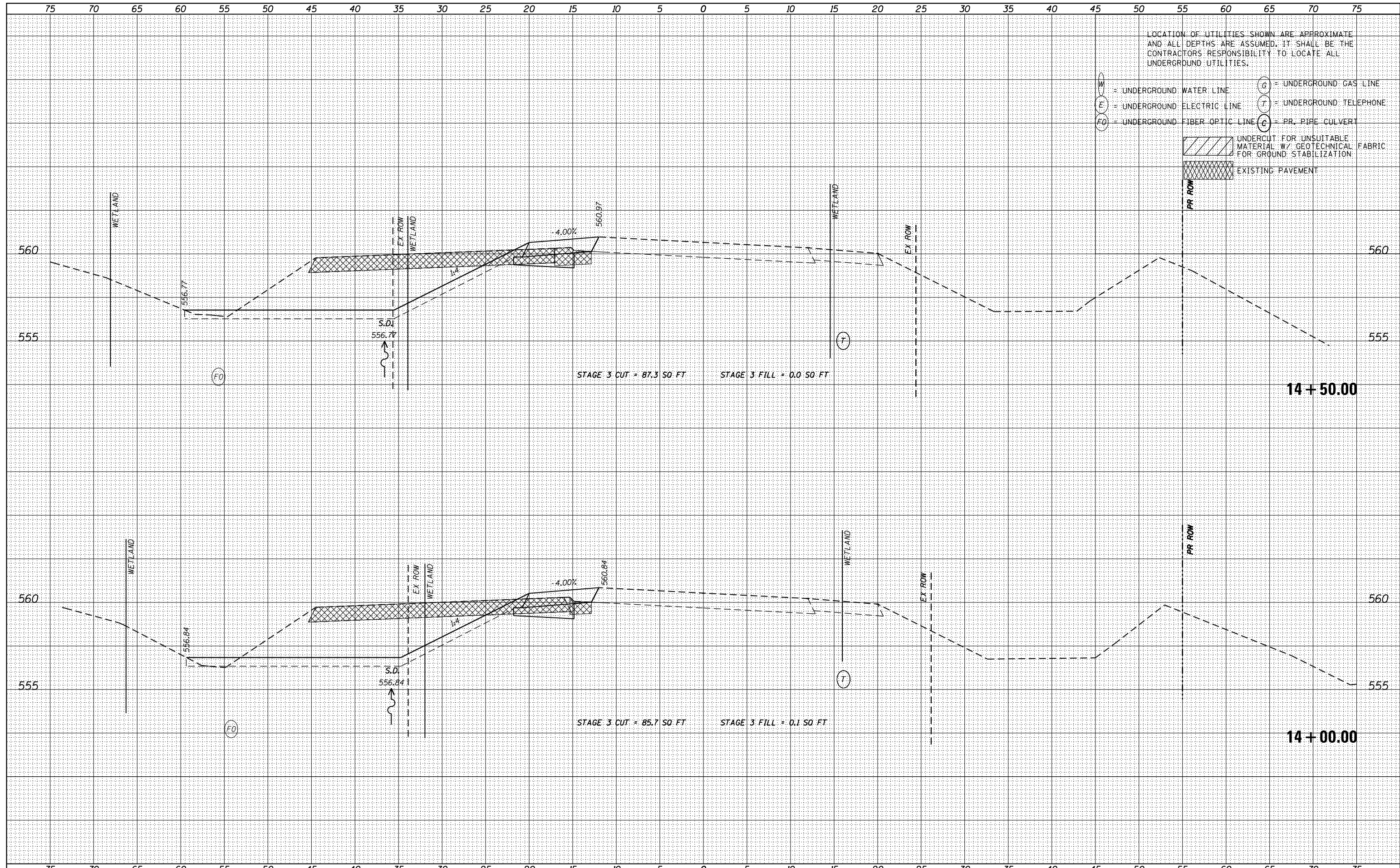


LOCATION OF UTILITIES SHOWN ARE APPROXIMATE AND ALL DEPTHS ARE ASSUMED. IT SHALL BE THE CONTRACTORS RESPONSIBILITY TO LOCATE ALL UNDERGROUND UTILITIES.

- W = UNDERGROUND WATER LINE
- E = UNDERGROUND ELECTRIC LINE
- FO = UNDERGROUND FIBER OPTIC LINE
- G = UNDERGROUND GAS LINE
- T = UNDERGROUND TELEPHONE
- C = PR. PIPE CULVERT
- [Hatched] UNDERCUT FOR UNSUITABLE MATERIAL W/ GEOTECHNICAL FABRIC FOR GROUND STABILIZATION
- [Cross-hatched] EXISTING PAVEMENT

DATE	
BY	
SURVEYED	
PLOTTED	
TEMPLATE	
AREAS CHECKED	
NO.	
FINAL SURVEY	
NOTE BOOK	
AREAS CHECKED	
NO.	

DATE	
BY	
SURVEYED	
PLOTTED	
TEMPLATE	
AREAS CHECKED	
NO.	
ORIGINAL SURVEY	
NOTE BOOK	
AREAS CHECKED	
NO.	



USER NAME - nick.becker	DESIGNED - JLM	REVISED -
PLOT SCALE = 10.0000' / in.	DRAWN - BWL	REVISED -
PLOT DATE = 3/23/2016	CHECKED - NJB	REVISED -
	DATE - 02/05/2016	REVISED -

**STATE OF ILLINOIS
DEPARTMENT OF TRANSPORTATION**

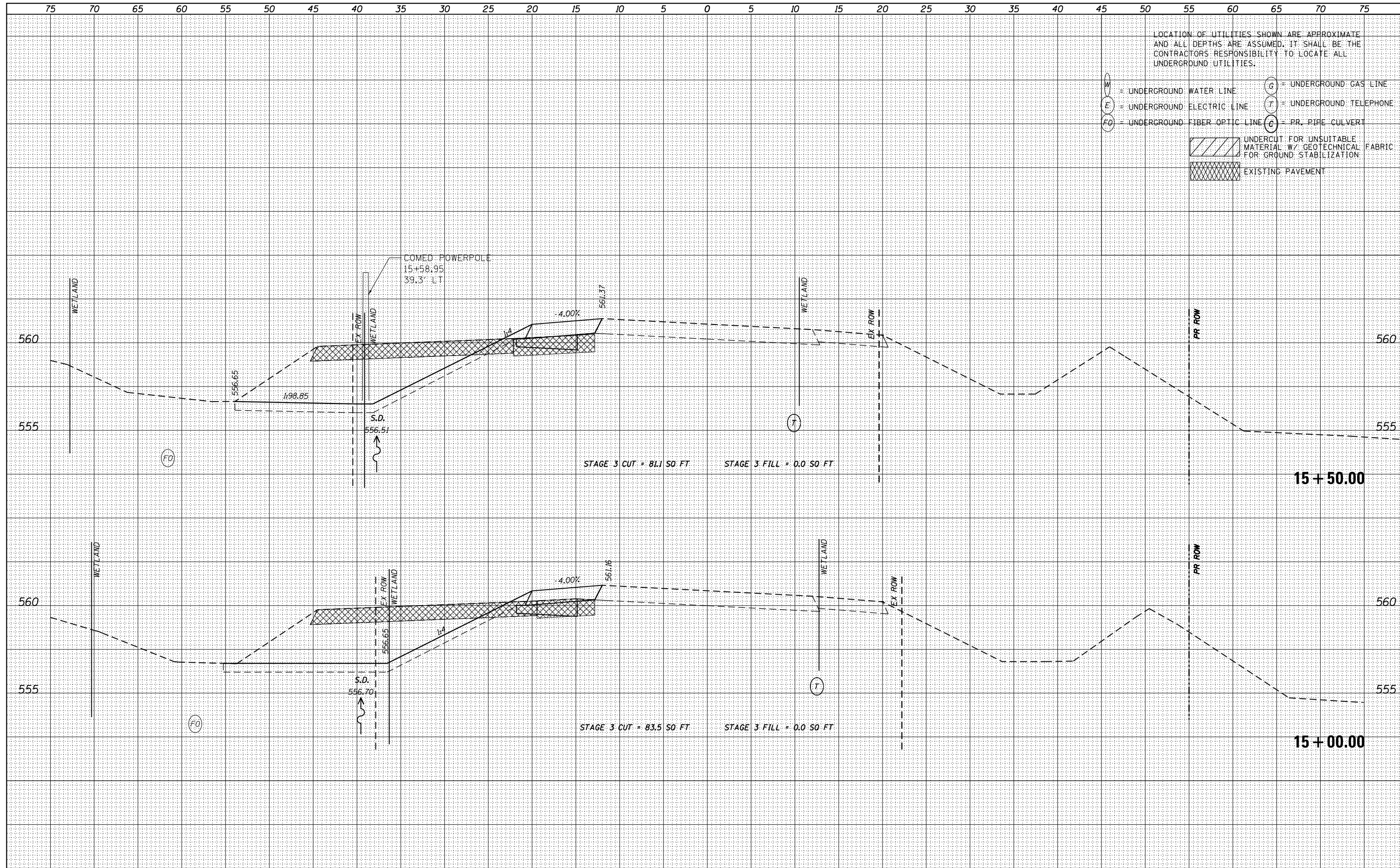
**CROSS SECTIONS
IL 53 - STAGE 3**

SCALE: 1"=5'4,2.5'V SHEET 13 OF 55 SHEETS STA. 14+00.00 TO STA. 14+50.00

F.A.P. RTE.	SECTION	COUNTY	TOTAL SHEETS	SHEET NO.
846	DIHSRR2016-02&03	WILL	580	463
				CONTRACT NO. 62B33
ILLINOIS FED. AID PROJECT				

DATE	
BY	
FINISHED SURVEY	
PLOTTED	
TEMPLATE	
NOTE BOOK	
AREAS CHECKED	
NO.	

DATE	
BY	
ORIGINAL SURVEY	
PLOTTED	
TEMPLATE	
NOTE BOOK	
AREAS CHECKED	
NO.	



LOCATION OF UTILITIES SHOWN ARE APPROXIMATE AND ALL DEPTHS ARE ASSUMED. IT SHALL BE THE CONTRACTOR'S RESPONSIBILITY TO LOCATE ALL UNDERGROUND UTILITIES.

W = UNDERGROUND WATER LINE
 E = UNDERGROUND ELECTRIC LINE
 FO = UNDERGROUND FIBER OPTIC LINE
 G = UNDERGROUND GAS LINE
 T = UNDERGROUND TELEPHONE
 C = PR. PIPE CULVERT

[Hatched Box] UNDERCUT FOR UNSUITABLE MATERIAL W/ GEOTECHNICAL FABRIC FOR GROUND STABILIZATION
 [Cross-hatched Box] EXISTING PAVEMENT



USER NAME - nick.becker	DESIGNED - JLM	REVISED -
	DRAWN - BWL	REVISED -
PLOT SCALE = 10.0000' / in.	CHECKED - NJB	REVISED -
PLOT DATE = 3/23/2016	DATE - 02/05/2016	REVISED -

STATE OF ILLINOIS
DEPARTMENT OF TRANSPORTATION

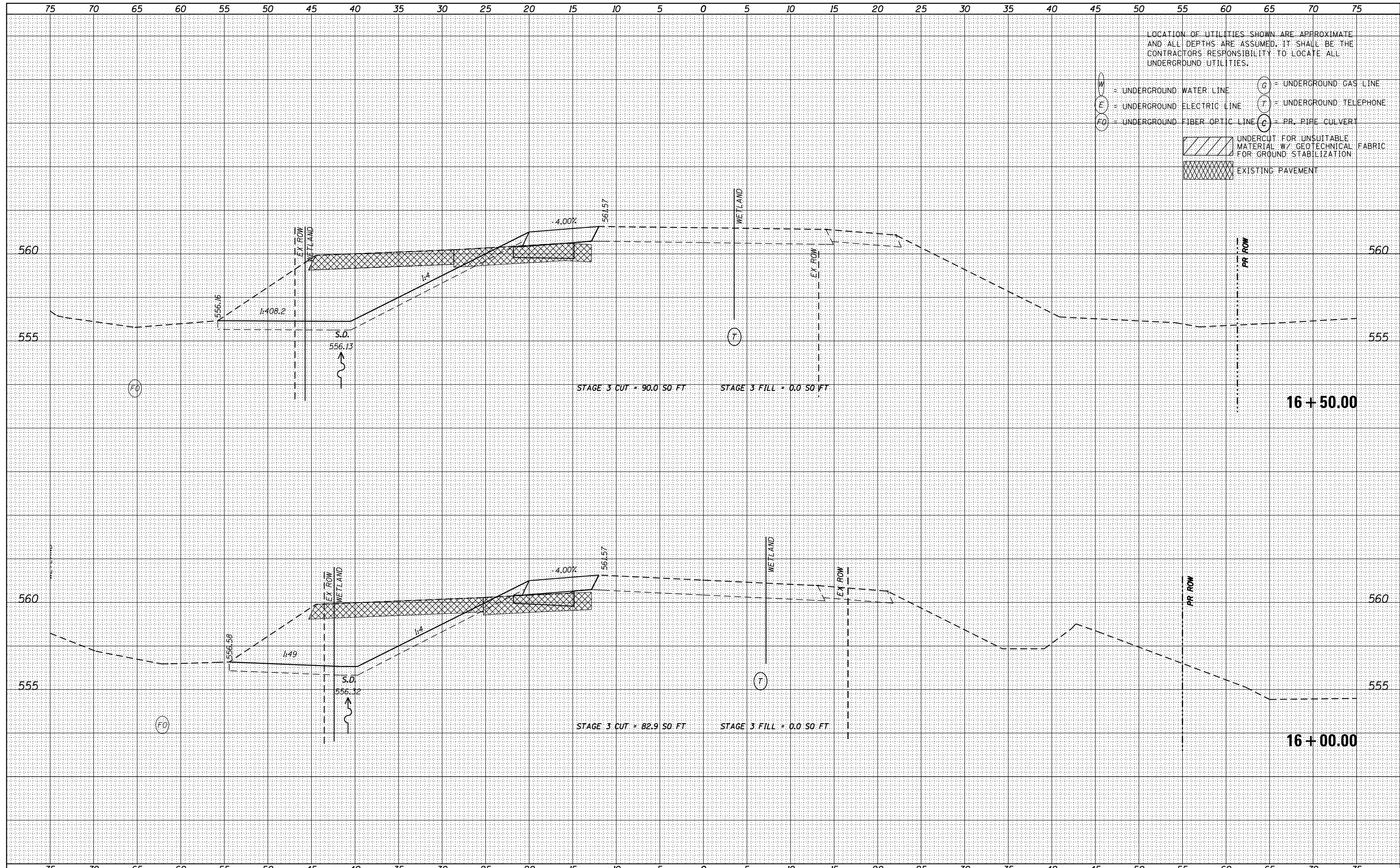
CROSS SECTIONS
IL 53 - STAGE 3

SCALE: 1"=5'H, 2.5'V SHEET 14 OF 55 SHEETS STA. 15+00.00 TO STA. 15+50.00

F.A.P. RTE.	SECTION	COUNTY	TOTAL SHEETS	SHEET NO.
846	DIHSRR2016-02&03	WILL	580	464
			CONTRACT NO. 62B33	
ILLINOIS FED. AID PROJECT				

DATE	
BY	
FINAL SURVEY	SURVEYED
NOTE BOOK	PLOTTED
NO.	TEMPLATE
	AREAS CHECKED

DATE	
BY	
ORIGINAL SURVEY	SURVEYED
NOTE BOOK	PLOTTED
NO.	TEMPLATE
	AREAS CHECKED



LOCATION OF UTILITIES SHOWN ARE APPROXIMATE AND ALL DEPTHS ARE ASSUMED. IT SHALL BE THE CONTRACTORS RESPONSIBILITY TO LOCATE ALL UNDERGROUND UTILITIES.

- W = UNDERGROUND WATER LINE
- E = UNDERGROUND ELECTRIC LINE
- FO = UNDERGROUND FIBER OPTIC LINE
- G = UNDERGROUND GAS LINE
- T = UNDERGROUND TELEPHONE
- C = PR. PIPE CULVERT
- UNDERCUT FOR UNSUITABLE MATERIAL W/ GEOTECHNICAL FABRIC FOR GROUND STABILIZATION
- EXISTING PAVEMENT



USER NAME - nick.becker	DESIGNED - JLM	REVISED -
PLOT SCALE = 10.0000' / in.	DRAWN - BWL	REVISED -
PLOT DATE = 3/23/2016	CHECKED - NJB	REVISED -
	DATE - 02/05/2016	REVISED -

STATE OF ILLINOIS
DEPARTMENT OF TRANSPORTATION

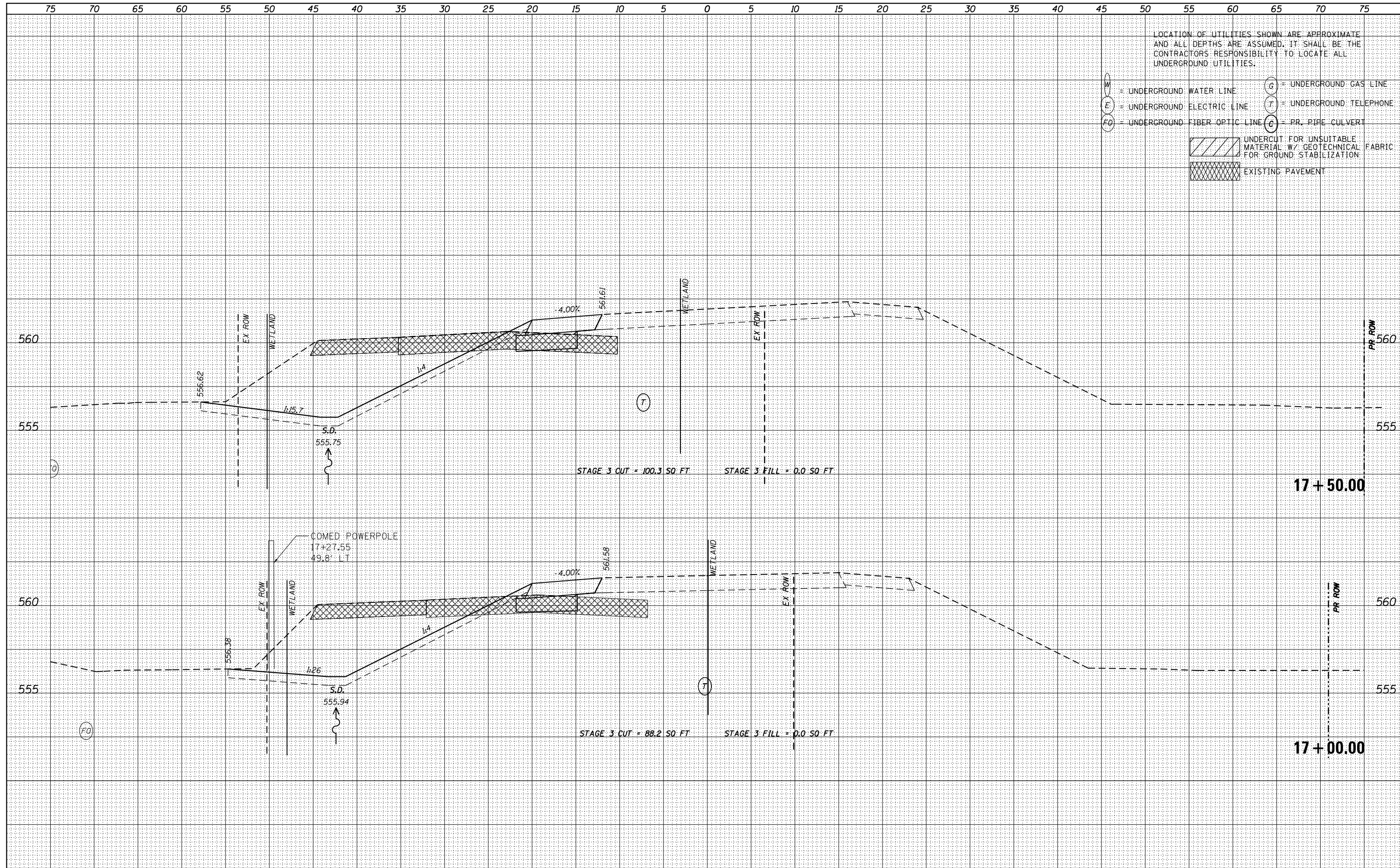
CROSS SECTIONS
IL 53 - STAGE 3

SCALE: 1"=5'H, 2.5'V SHEET 15 OF 55 SHEETS STA. 16+00.00 TO STA. 16+50.00

F.A.P. RTE.	SECTION	COUNTY	TOTAL SHEETS	SHEET NO.
846	DIHSRR2016-02&03	WILL	580	465
				CONTRACT NO. 62B33
ILLINOIS FED. AID PROJECT				

DATE	
BY	
FINISHED SURVEY	
PLOTTED	
TEMPLATE	
NOTE BOOK	
AREAS CHECKED	
NO.	

DATE	
BY	
ORIGINAL SURVEY	
PLOTTED	
TEMPLATE	
NOTE BOOK	
AREAS CHECKED	
NO.	



LOCATION OF UTILITIES SHOWN ARE APPROXIMATE AND ALL DEPTHS ARE ASSUMED. IT SHALL BE THE CONTRACTORS RESPONSIBILITY TO LOCATE ALL UNDERGROUND UTILITIES.

W = UNDERGROUND WATER LINE
 E = UNDERGROUND ELECTRIC LINE
 FO = UNDERGROUND FIBER OPTIC LINE
 G = UNDERGROUND GAS LINE
 T = UNDERGROUND TELEPHONE
 C = PR. PIPE CULVERT

[Hatched Box] UNDERCUT FOR UNSUITABLE MATERIAL W/ GEOTECHNICAL FABRIC FOR GROUND STABILIZATION
 [Cross-hatched Box] EXISTING PAVEMENT



USER NAME - nick.becker	DESIGNED - JLM	REVISED -
	DRAWN - BWL	REVISED -
PLOT SCALE = 10.0000' / in.	CHECKED - NJB	REVISED -
PLOT DATE = 3/23/2016	DATE - 02/05/2016	REVISED -

STATE OF ILLINOIS
DEPARTMENT OF TRANSPORTATION

CROSS SECTIONS
IL 53 - STAGE 3

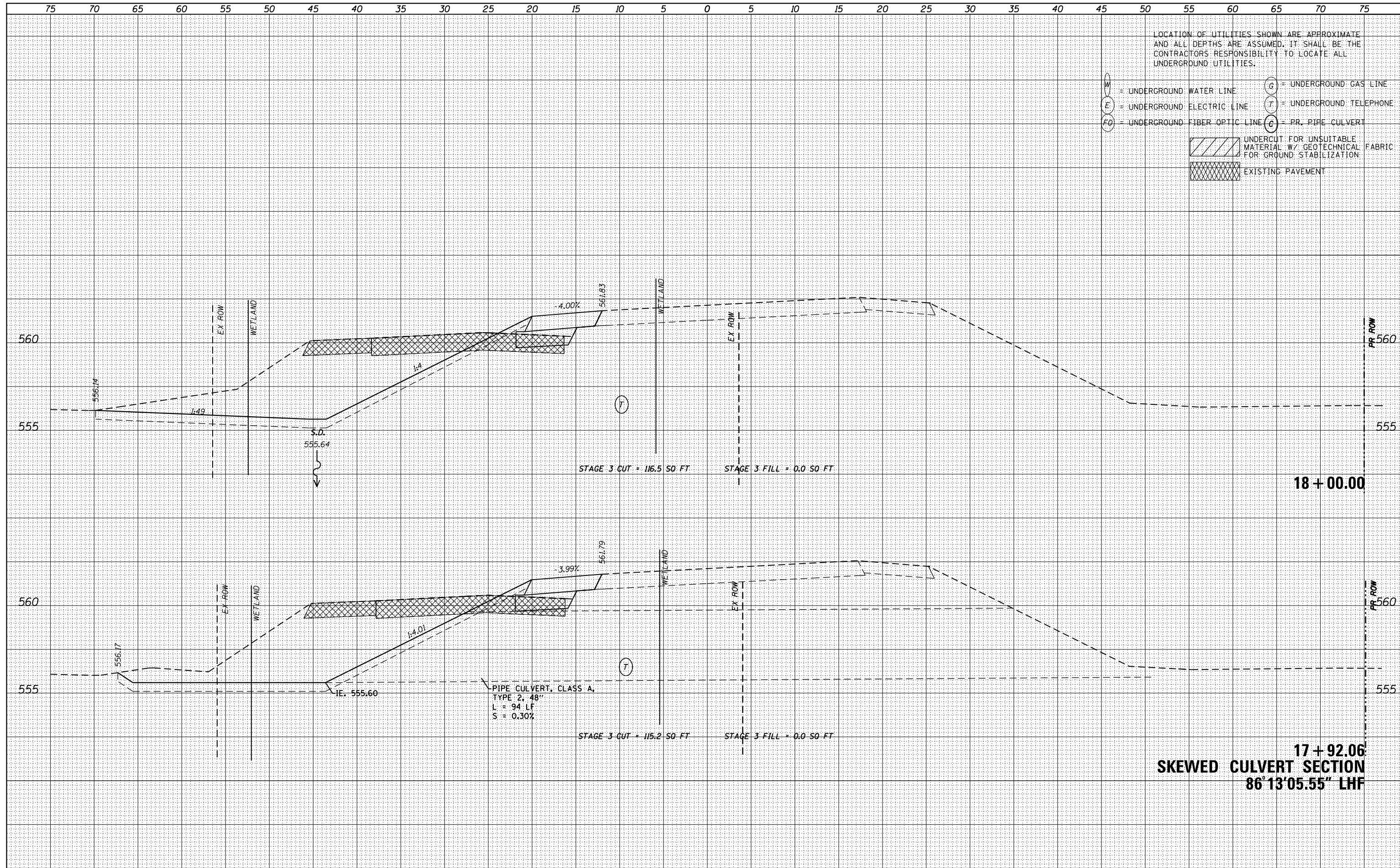
SCALE: 1"=5'4,2.5'V SHEET 16 OF 55 SHEETS STA. 17+00.00 TO STA.17+50.00

F.A.P. RTE.	SECTION	COUNTY	TOTAL SHEETS	SHEET NO.
846	DIHSRR2016-02&03	WILL	580	466
				CONTRACT NO. 62B33

ILLINOIS FED. AID PROJECT

DATE	
BY	
FINISHED SURVEY	
PLOTTED	
TEMPLATE	
NOTE BOOK	
AREAS CHECKED	
NO.	

DATE	
BY	
ORIGINAL SURVEY	
PLOTTED	
TEMPLATE	
NOTE BOOK	
AREAS CHECKED	
NO.	



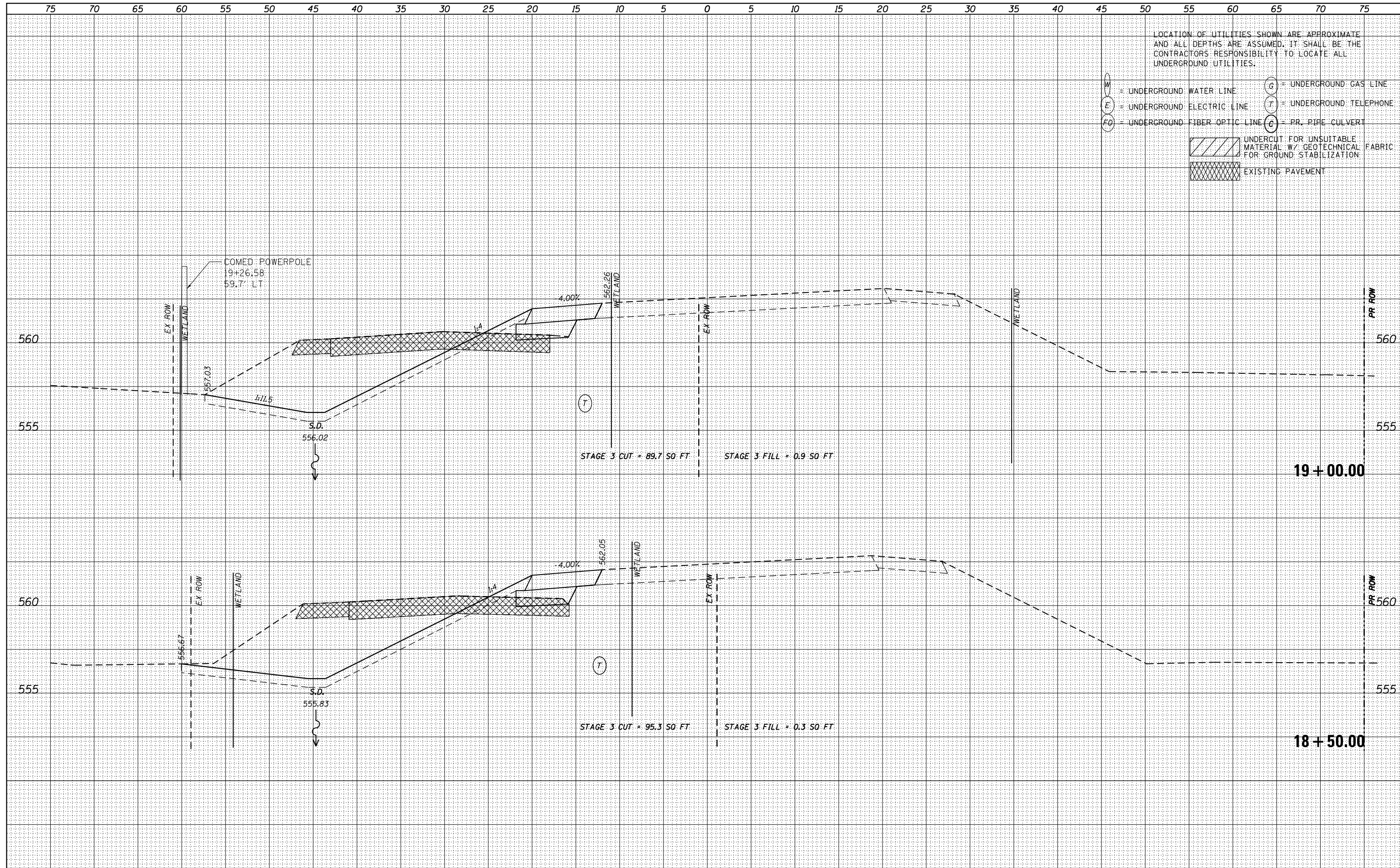
LOCATION OF UTILITIES SHOWN ARE APPROXIMATE AND ALL DEPTHS ARE ASSUMED. IT SHALL BE THE CONTRACTORS RESPONSIBILITY TO LOCATE ALL UNDERGROUND UTILITIES.

W = UNDERGROUND WATER LINE
 E = UNDERGROUND ELECTRIC LINE
 FO = UNDERGROUND FIBER OPTIC LINE
 G = UNDERGROUND GAS LINE
 T = UNDERGROUND TELEPHONE
 C = PR. PIPE CULVERT

[Hatched Box] UNDERCUT FOR UNSUITABLE MATERIAL W/ GEOTECHNICAL FABRIC FOR GROUND STABILIZATION
 [Cross-hatched Box] EXISTING PAVEMENT

DATE	
BY	
FINISHED SURVEY	
PLOTTED	
TEMPLATE	
NOTE BOOK	
AREAS CHECKED	
NO.	

DATE	
BY	
ORIGINAL SURVEY	
PLOTTED	
TEMPLATE	
NOTE BOOK	
AREAS CHECKED	
NO.	



LOCATION OF UTILITIES SHOWN ARE APPROXIMATE AND ALL DEPTHS ARE ASSUMED. IT SHALL BE THE CONTRACTORS RESPONSIBILITY TO LOCATE ALL UNDERGROUND UTILITIES.

- W = UNDERGROUND WATER LINE
- E = UNDERGROUND ELECTRIC LINE
- FO = UNDERGROUND FIBER OPTIC LINE
- G = UNDERGROUND GAS LINE
- T = UNDERGROUND TELEPHONE
- C = PR. PIPE CULVERT
- [Hatched Box] UNDERCUT FOR UNSUITABLE MATERIAL W/ GEOTECHNICAL FABRIC FOR GROUND STABILIZATION
- [Cross-hatched Box] EXISTING PAVEMENT



USER NAME - nick.becker	DESIGNED - JLM	REVISED -
	DRAWN - BWL	REVISED -
PLOT SCALE - 10.0000' / in.	CHECKED - NJB	REVISED -
PLOT DATE - 3/23/2016	DATE - 02/05/2016	REVISED -

STATE OF ILLINOIS
DEPARTMENT OF TRANSPORTATION

CROSS SECTIONS
IL 53 - STAGE 3

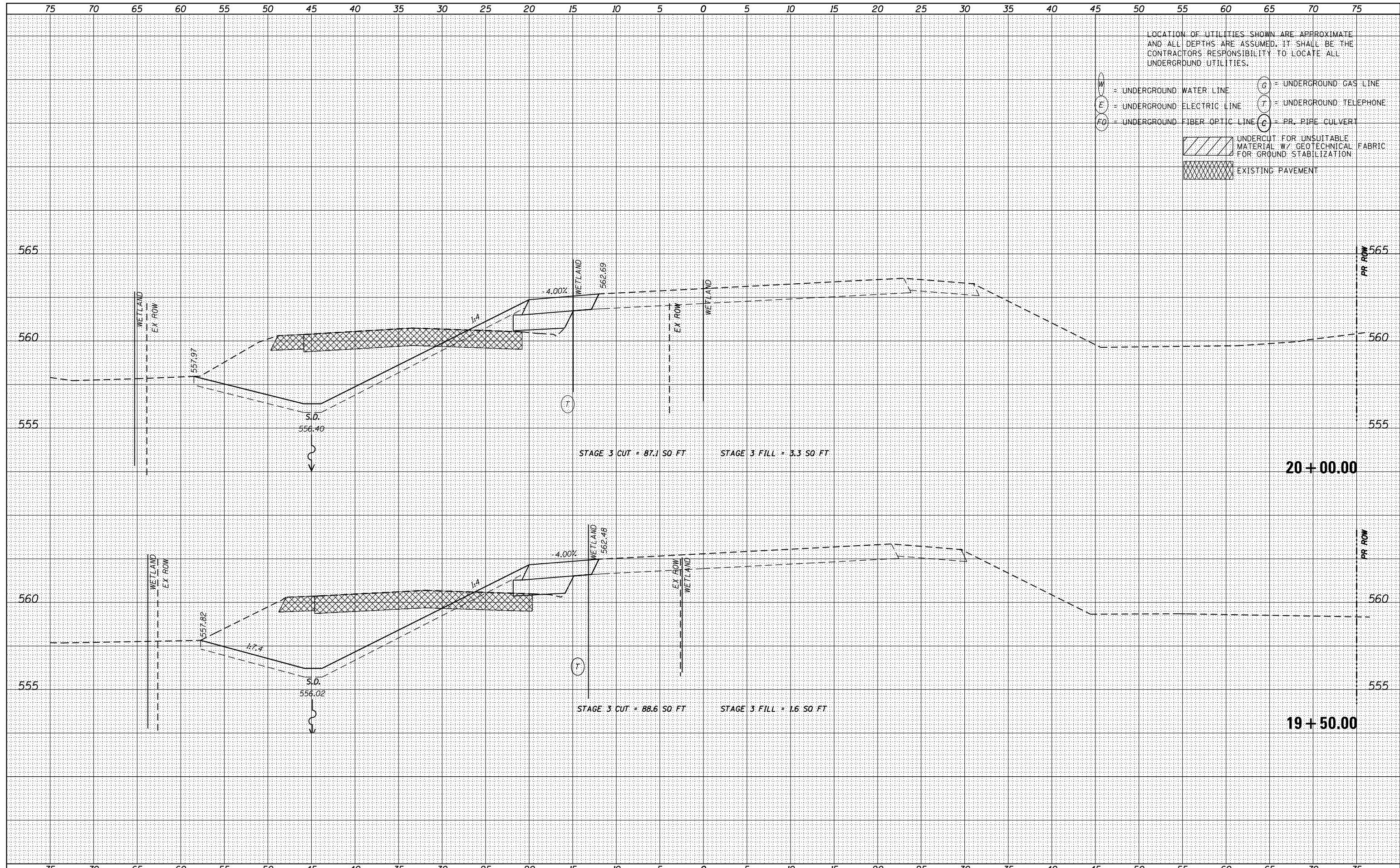
SCALE: 1"=5'H, 2.5' V SHEET 18 OF 55 SHEETS STA. 18+50.00 TO STA. 19+00.00

F.A.P. RTE.	SECTION	COUNTY	TOTAL SHEETS	SHEET NO.
846	DIHSRR2016-02&03	WILL	580	468
				CONTRACT NO. 62B33

ILLINOIS FED. AID PROJECT

DATE	
BY	
FINISHED SURVEY	
PLOTTED TEMPLATE	
NOTE BOOK	
AREAS CHECKED	

DATE	
BY	
ORIGINAL SURVEY	
PLOTTED TEMPLATE	
NOTE BOOK	
AREAS CHECKED	



LOCATION OF UTILITIES SHOWN ARE APPROXIMATE AND ALL DEPTHS ARE ASSUMED. IT SHALL BE THE CONTRACTORS RESPONSIBILITY TO LOCATE ALL UNDERGROUND UTILITIES.

W = UNDERGROUND WATER LINE
 E = UNDERGROUND ELECTRIC LINE
 FO = UNDERGROUND FIBER OPTIC LINE
 G = UNDERGROUND GAS LINE
 T = UNDERGROUND TELEPHONE
 C = PR. PIPE CULVERT

[Hatched Box] UNDERCUT FOR UNSUITABLE MATERIAL W/ GEOTECHNICAL FABRIC FOR GROUND STABILIZATION
 [Cross-hatched Box] EXISTING PAVEMENT



USER NAME - nick.becker	DESIGNED - JLM	REVISED -
	DRAWN - BWL	REVISED -
PLOT SCALE = 10.0000' / in.	CHECKED - NJB	REVISED -
PLOT DATE = 3/23/2016	DATE - 02/05/2016	REVISED -

STATE OF ILLINOIS
DEPARTMENT OF TRANSPORTATION

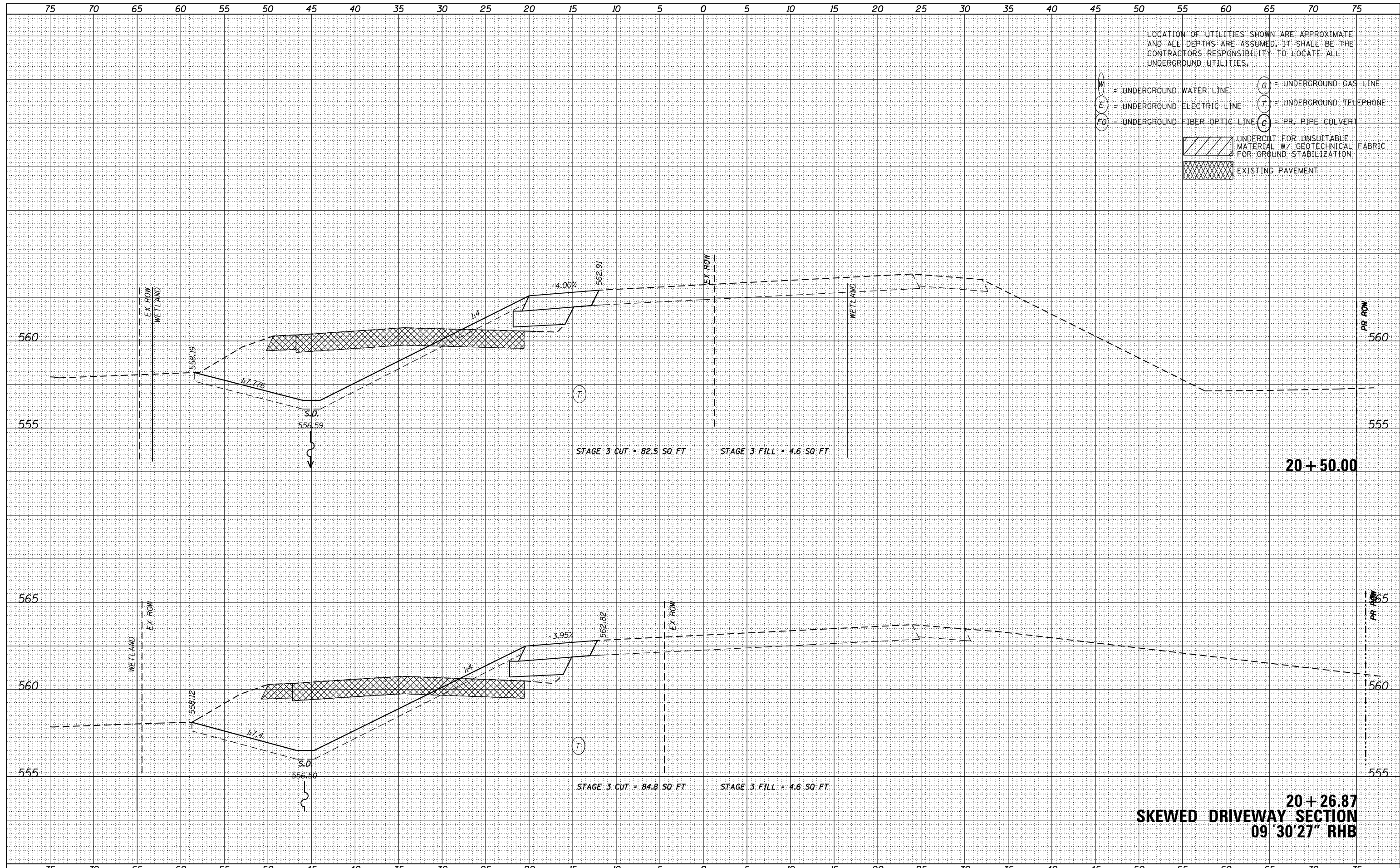
CROSS SECTIONS
IL 53 - STAGE 3

SCALE: 1"=5'H, 2.5'V SHEET 19 OF 55 SHEETS STA. 19+50.00 TO STA. 20+00.00

F.A.P. RTE.	SECTION	COUNTY	TOTAL SHEETS	SHEET NO.
846	DIHSRR2016-02&03	WILL	580	469
				CONTRACT NO. 62B33
ILLINOIS FED. AID PROJECT				

DATE	
BY	
FINISHED SURVEY	
PLOTTED	
TEMPLATE	
NOTE BOOK	
AREAS CHECKED	
NO.	

DATE	
BY	
ORIGINAL SURVEY	
PLOTTED	
TEMPLATE	
NOTE BOOK	
AREAS CHECKED	
NO.	



LOCATION OF UTILITIES SHOWN ARE APPROXIMATE AND ALL DEPTHS ARE ASSUMED. IT SHALL BE THE CONTRACTORS RESPONSIBILITY TO LOCATE ALL UNDERGROUND UTILITIES.

W = UNDERGROUND WATER LINE
 E = UNDERGROUND ELECTRIC LINE
 FO = UNDERGROUND FIBER OPTIC LINE
 G = UNDERGROUND GAS LINE
 T = UNDERGROUND TELEPHONE
 C = PR. PIPE CULVERT

[Hatched Box] UNDERCUT FOR UNSUITABLE MATERIAL W/ GEOTECHNICAL FABRIC FOR GROUND STABILIZATION
 [Cross-hatched Box] EXISTING PAVEMENT



USER NAME - nick.becker	DESIGNED - JLM	REVISED -
PLOT SCALE = 10.0000' / in.	DRAWN - BWL	REVISED -
PLOT DATE = 3/23/2016	CHECKED - NJB	REVISED -
	DATE - 02/05/2016	REVISED -

STATE OF ILLINOIS
DEPARTMENT OF TRANSPORTATION

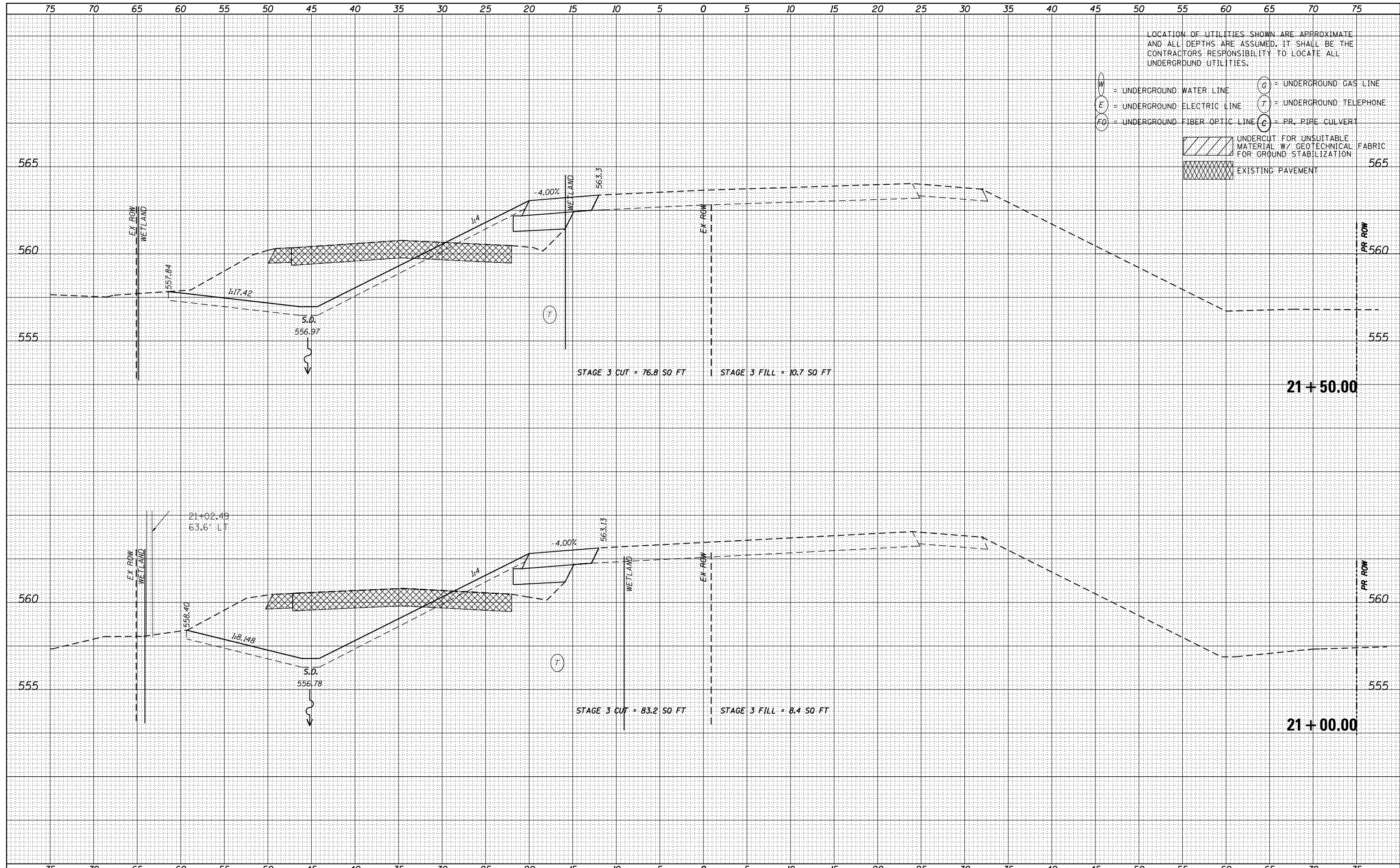
CROSS SECTIONS
IL 53 - STAGE 3

SCALE: 1"=5'4,2.5'V SHEET 20 OF 55 SHEETS STA. 20+26.87 TO STA. 20+50.00

F.A.P. RTE.	SECTION	COUNTY	TOTAL SHEETS	SHEET NO.
846	DIHSRR2016-02&03	WILL	580	470
				CONTRACT NO. 62B33
ILLINOIS FED. AID PROJECT				

DATE _____
 BY _____
 SURVEYED _____
 PLOTTED _____
 TEMPLATE _____
 NOTE BOOK _____
 AREAS CHECKED _____
 NO. _____

DATE _____
 BY _____
 SURVEYED _____
 PLOTTED _____
 TEMPLATE _____
 NOTE BOOK _____
 AREAS CHECKED _____
 NO. _____



LOCATION OF UTILITIES SHOWN ARE APPROXIMATE AND ALL DEPTHS ARE ASSUMED. IT SHALL BE THE CONTRACTORS RESPONSIBILITY TO LOCATE ALL UNDERGROUND UTILITIES.

- W = UNDERGROUND WATER LINE
- E = UNDERGROUND ELECTRIC LINE
- FO = UNDERGROUND FIBER OPTIC LINE
- G = UNDERGROUND GAS LINE
- T = UNDERGROUND TELEPHONE
- C = PR. PIPE CULVERT
- UNDERCUT FOR UNSUITABLE MATERIAL W/ GEOTECHNICAL FABRIC FOR GROUND STABILIZATION
- EXISTING PAVEMENT

STAGE 3 CUT = 76.8 SO FT STAGE 3 FILL = 10.7 SO FT

STAGE 3 CUT = 83.2 SO FT STAGE 3 FILL = 8.4 SO FT



USER NAME = nick.becker
 DESIGNED - JLM
 DRAWN - BWL
 CHECKED - NJB
 DATE - 02/05/2016

REVISED -
 REVISED -
 REVISED -
 REVISED -

STATE OF ILLINOIS
 DEPARTMENT OF TRANSPORTATION

CROSS SECTIONS
 IL 53 - STAGE 3

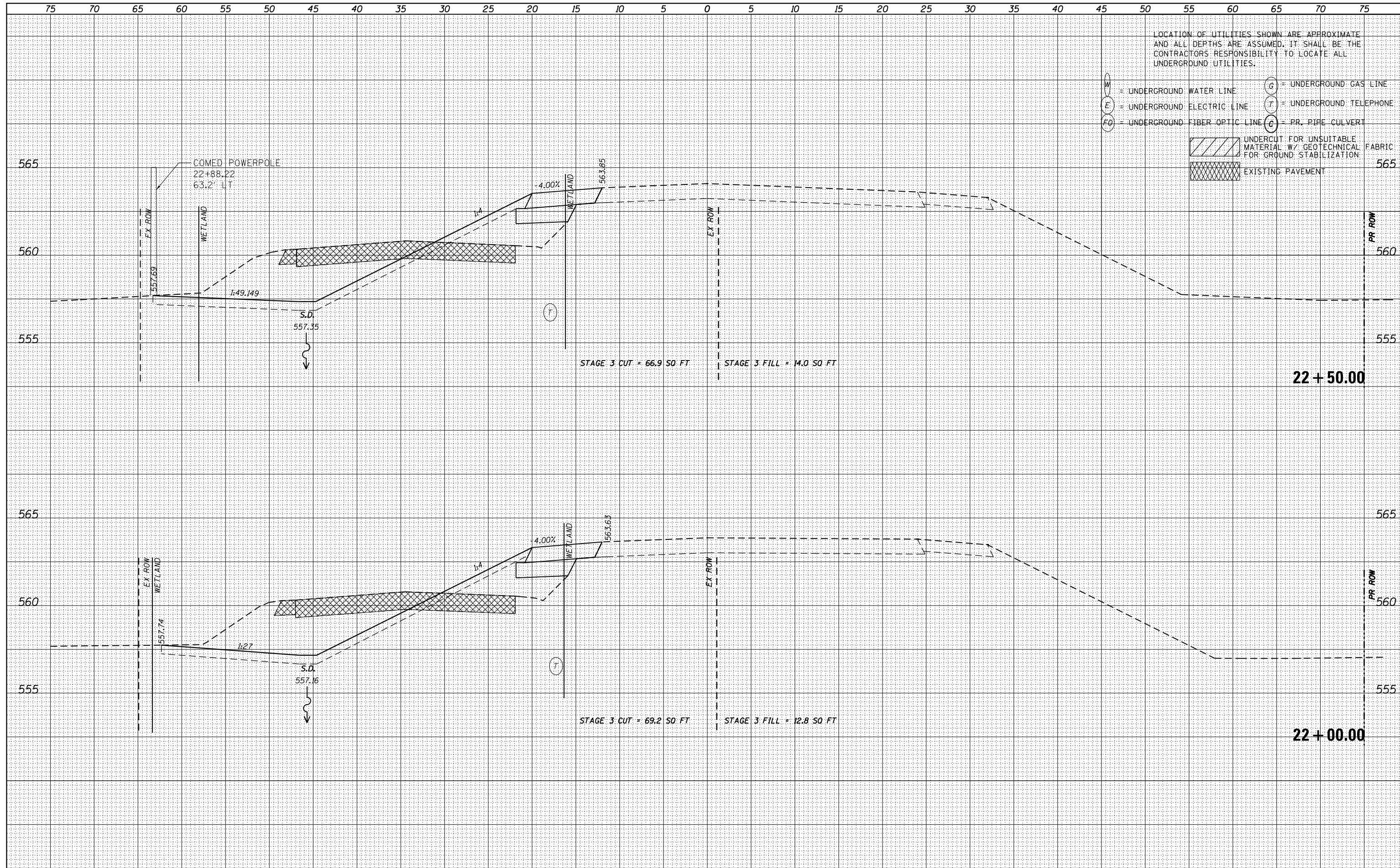
SCALE: 1"=5'H, 2.5'V SHEET 21 OF 55 SHEETS STA. 21+00.00 TO STA. 21+50.00

F.A.P. RTE.	SECTION	COUNTY	TOTAL SHEETS	SHEET NO.
846	DIHSRR2016-02&03	WILL	580	471
				CONTRACT NO. 62B33

ILLINOIS FED. AID PROJECT

DATE	
BY	
FINAL SURVEY	SURVEYED
NOTE BOOK	PLOTTED
NO.	TEMPLATE
	AREAS CHECKED

DATE	
BY	
ORIGINAL SURVEY	SURVEYED
NOTE BOOK	PLOTTED
NO.	TEMPLATE
	AREAS CHECKED



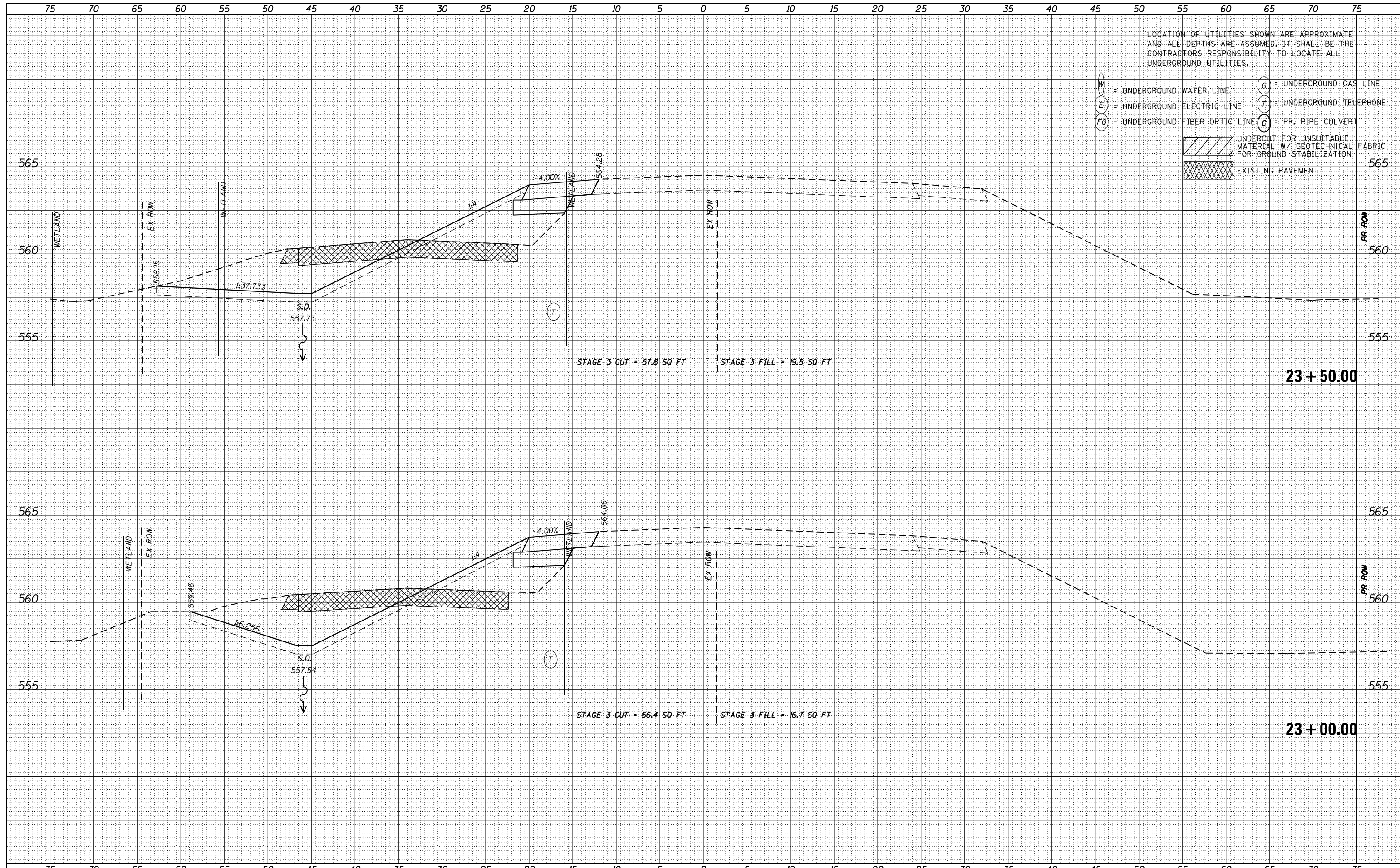
LOCATION OF UTILITIES SHOWN ARE APPROXIMATE AND ALL DEPTHS ARE ASSUMED. IT SHALL BE THE CONTRACTORS RESPONSIBILITY TO LOCATE ALL UNDERGROUND UTILITIES.

W = UNDERGROUND WATER LINE
 E = UNDERGROUND ELECTRIC LINE
 FO = UNDERGROUND FIBER OPTIC LINE
 G = UNDERGROUND GAS LINE
 T = UNDERGROUND TELEPHONE
 C = PR. PIPE CULVERT

[Hatched Box] UNDERCUT FOR UNSUITABLE MATERIAL W/ GEOTECHNICAL FABRIC FOR GROUND STABILIZATION
 [Cross-hatched Box] EXISTING PAVEMENT

DATE	
BY	
FINAL SURVEY	SURVEYED
NOTE BOOK	PLOTTED
NO.	TEMPLATE
	AREAS CHECKED

DATE	
BY	
ORIGINAL SURVEY	SURVEYED
NOTE BOOK	PLOTTED
NO.	TEMPLATE
	AREAS CHECKED



LOCATION OF UTILITIES SHOWN ARE APPROXIMATE AND ALL DEPTHS ARE ASSUMED. IT SHALL BE THE CONTRACTORS RESPONSIBILITY TO LOCATE ALL UNDERGROUND UTILITIES.

- W = UNDERGROUND WATER LINE
- E = UNDERGROUND ELECTRIC LINE
- FO = UNDERGROUND FIBER OPTIC LINE
- G = UNDERGROUND GAS LINE
- T = UNDERGROUND TELEPHONE
- C = PR. PIPE CULVERT
- UNDERCUT FOR UNSUITABLE MATERIAL W/ GEOTECHNICAL FABRIC FOR GROUND STABILIZATION
- EXISTING PAVEMENT



USER NAME - nick.becker	DESIGNED - JLM	REVISED -
PLOT SCALE - 10.0000' / in.	DRAWN - BWL	REVISED -
PLOT DATE - 3/23/2016	CHECKED - NJB	REVISED -
	DATE - 02/05/2016	REVISED -

STATE OF ILLINOIS
DEPARTMENT OF TRANSPORTATION

CROSS SECTIONS
IL 53 - STAGE 3

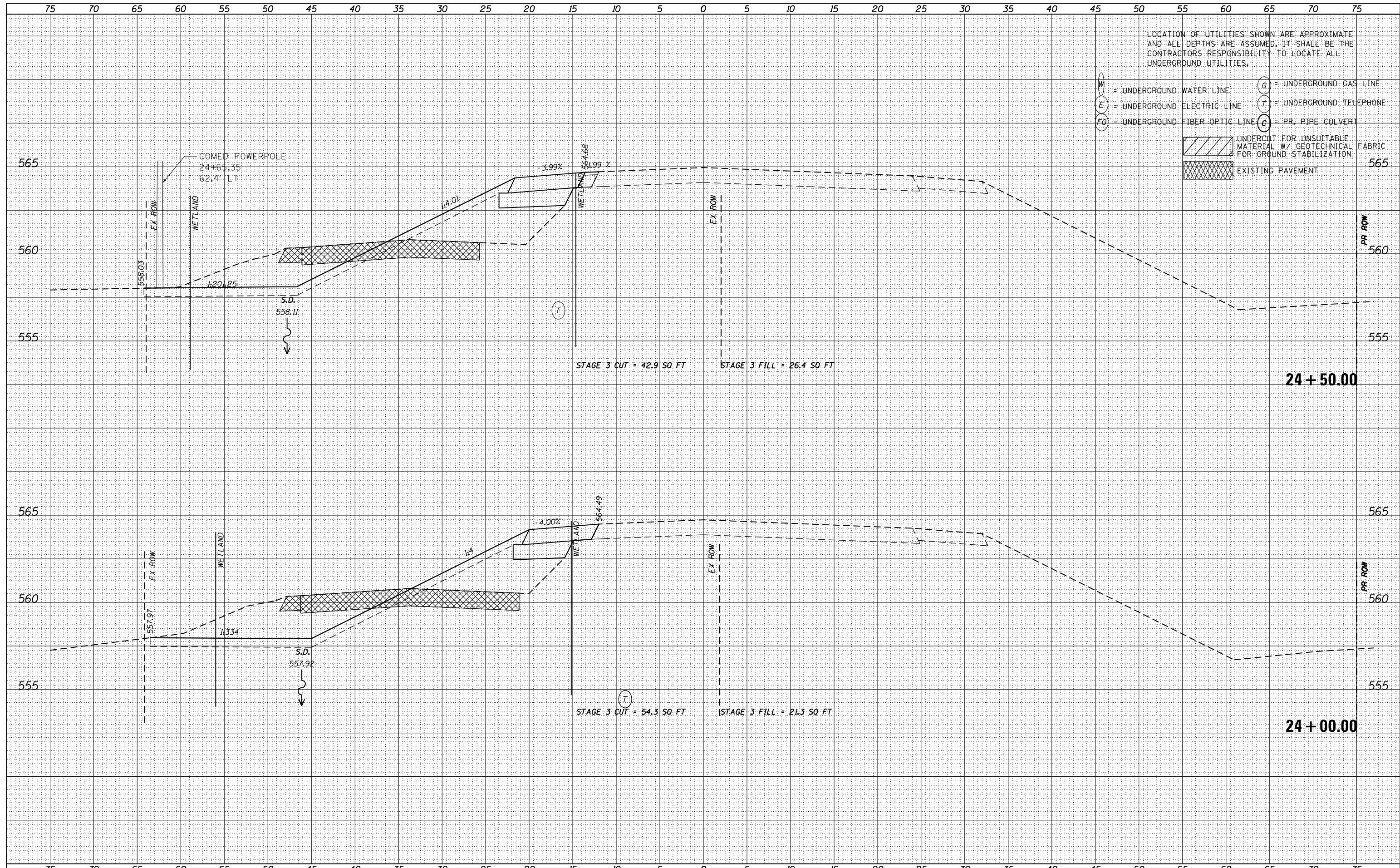
SCALE: 1"=5'4,2.5'V SHEET 23 OF 55 SHEETS STA. 23+00.00 TO STA. 23+50.00

F.A.P. RTE.	SECTION	COUNTY	TOTAL SHEETS	SHEET NO.
846	DIHSRR2016-02&03	WILL	580	473
				CONTRACT NO. 62B33

ILLINOIS FED. AID PROJECT

DATE: _____
 BY: _____
 SURVEYED _____
 PLOTTED _____
 TEMPLATE _____
 NOTE BOOK _____
 AREAS CHECKED _____
 NO. _____

DATE: _____
 BY: _____
 SURVEYED _____
 PLOTTED _____
 TEMPLATE _____
 NOTE BOOK _____
 AREAS CHECKED _____
 NO. _____



USER NAME - nick.becker	DESIGNED - JLM	REVISED -
PLOT SCALE - 10.0000' / in.	DRAWN - BWL	REVISED -
PLOT DATE - 3/23/2016	CHECKED - NJB	REVISED -
	DATE - 02/05/2016	REVISED -

STATE OF ILLINOIS
 DEPARTMENT OF TRANSPORTATION

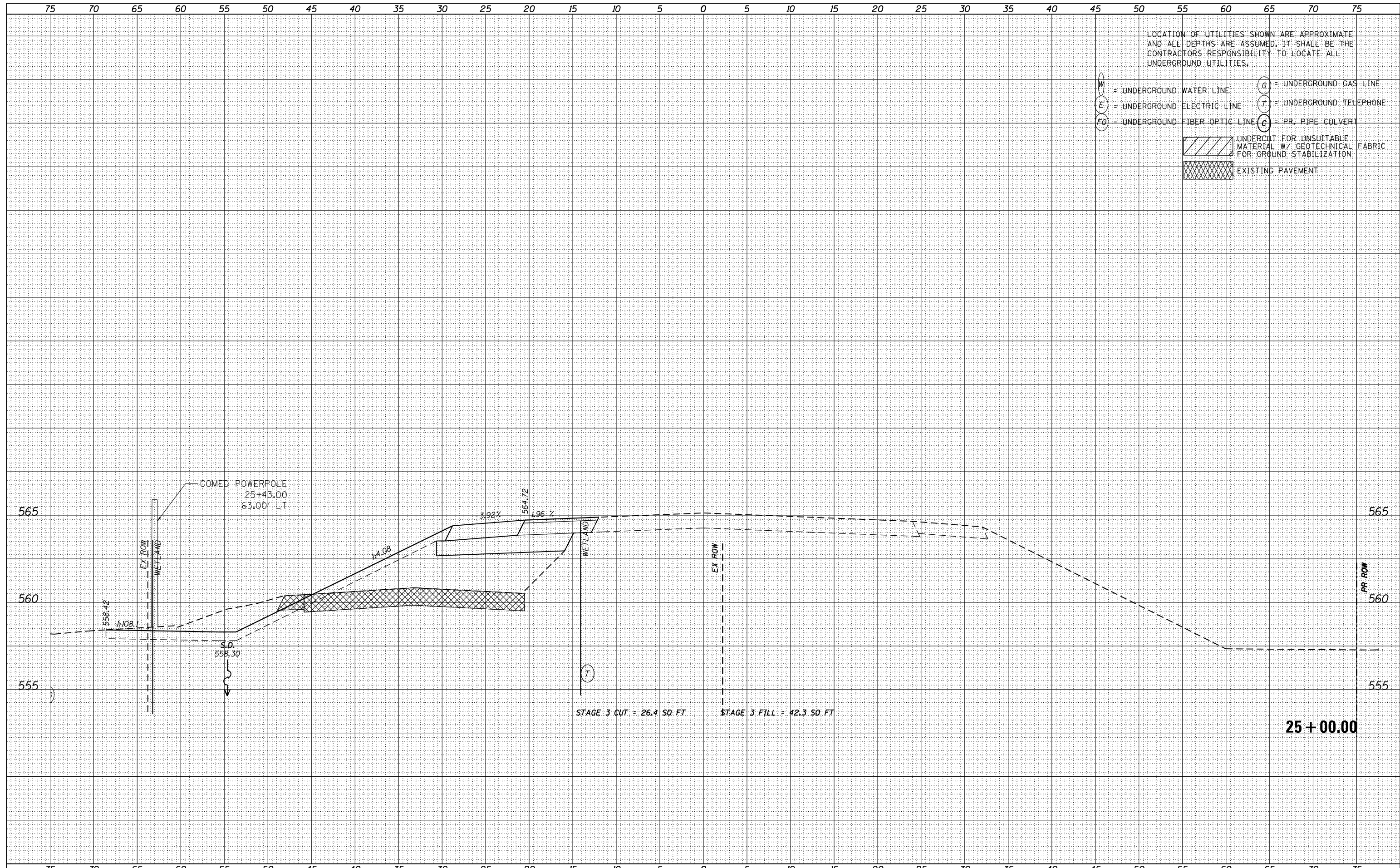
CROSS SECTIONS
 IL 53 - STAGE 3

SCALE: 1"=5'4,2.5'V SHEET 24 OF 55 SHEETS STA. 24+00.00 TO STA. 24+50.00

F.A.P. RTE.	SECTION	COUNTY	TOTAL SHEETS	SHEET NO.
846	DIHSRR2016-02&03	WILL	580	474
				CONTRACT NO. 62B33
ILLINOIS FED. AID PROJECT				

DATE	
BY	
SURVEYED	
PLOTTED	
TEMPLATE	
AREAS	
CHECKED	
FINAL SURVEY	
NOTE BOOK	
NO.	

DATE	
BY	
SURVEYED	
PLOTTED	
TEMPLATE	
AREAS	
CHECKED	
ORIGINAL SURVEY	
NOTE BOOK	
NO.	



LOCATION OF UTILITIES SHOWN ARE APPROXIMATE AND ALL DEPTHS ARE ASSUMED. IT SHALL BE THE CONTRACTORS RESPONSIBILITY TO LOCATE ALL UNDERGROUND UTILITIES.

- W = UNDERGROUND WATER LINE
- E = UNDERGROUND ELECTRIC LINE
- FO = UNDERGROUND FIBER OPTIC LINE
- G = UNDERGROUND GAS LINE
- T = UNDERGROUND TELEPHONE
- C = PR. PIPE CULVERT
- UNDERCUT FOR UNSUITABLE MATERIAL W/ GEOTECHNICAL FABRIC FOR GROUND STABILIZATION
- EXISTING PAVEMENT



USER NAME - nick.becker	DESIGNED - JLM	REVISED -
PLOT SCALE = 10.0000' / in.	DRAWN - BWL	REVISED -
PLOT DATE = 3/23/2016	CHECKED - NJB	REVISED -
	DATE - 02/05/2016	REVISED -

STATE OF ILLINOIS
DEPARTMENT OF TRANSPORTATION

CROSS SECTIONS
IL 53 - STAGE 3

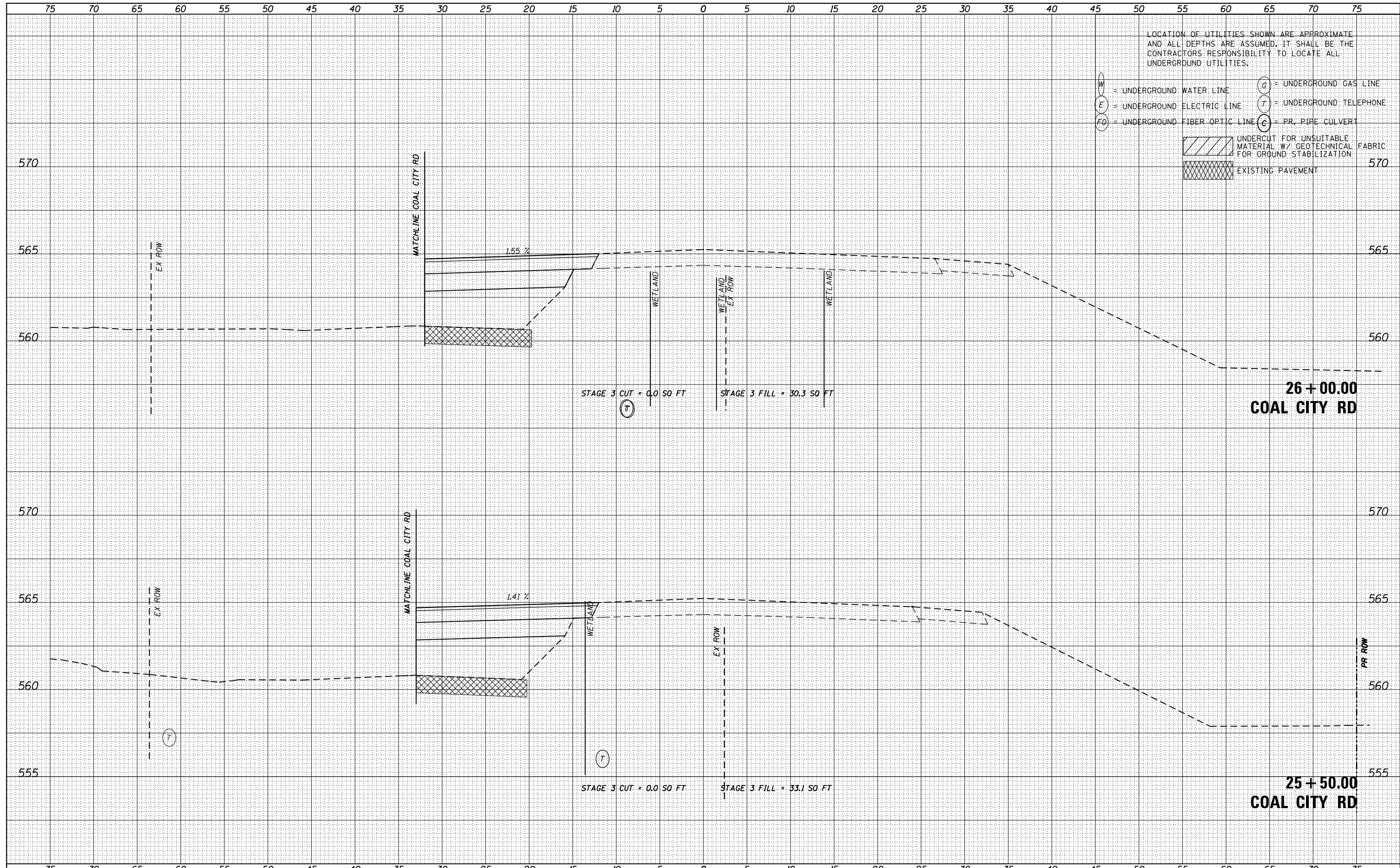
SCALE: 1"=5'4,2,5"V SHEET 25 OF 55 SHEETS STA. 25+00.00 TO STA. 25+00.00

F.A.P. RTE.	SECTION	COUNTY	TOTAL SHEETS	SHEET NO.
846	DIHSRR2016-02&03	WILL	580	475
				CONTRACT NO. 62B33

ILLINOIS FED. AID PROJECT

DATE	
BY	
FINAL SURVEY	
PLOTTED	
NOTE BOOK	
AREAS CHECKED	

DATE	
BY	
ORIGINAL SURVEY	
PLOTTED	
NOTE BOOK	
AREAS CHECKED	



LOCATION OF UTILITIES SHOWN ARE APPROXIMATE AND ALL DEPTHS ARE ASSUMED. IT SHALL BE THE CONTRACTORS RESPONSIBILITY TO LOCATE ALL UNDERGROUND UTILITIES.

W = UNDERGROUND WATER LINE
 E = UNDERGROUND ELECTRIC LINE
 FO = UNDERGROUND FIBER OPTIC LINE
 G = UNDERGROUND GAS LINE
 T = UNDERGROUND TELEPHONE
 C = PR. PIPE CULVERT

[Hatched Box] UNDERCUT FOR UNSUITABLE MATERIAL W/ GEOTECHNICAL FABRIC FOR GROUND STABILIZATION
 [Cross-hatched Box] EXISTING PAVEMENT



USER NAME - nick.becker	DESIGNED - JLM	REVISED -
	DRAWN - BWL	REVISED -
PLOT SCALE = 10.0000' / in.	CHECKED - NJB	REVISED -
PLOT DATE = 3/23/2016	DATE - 02/05/2016	REVISED -

STATE OF ILLINOIS
DEPARTMENT OF TRANSPORTATION

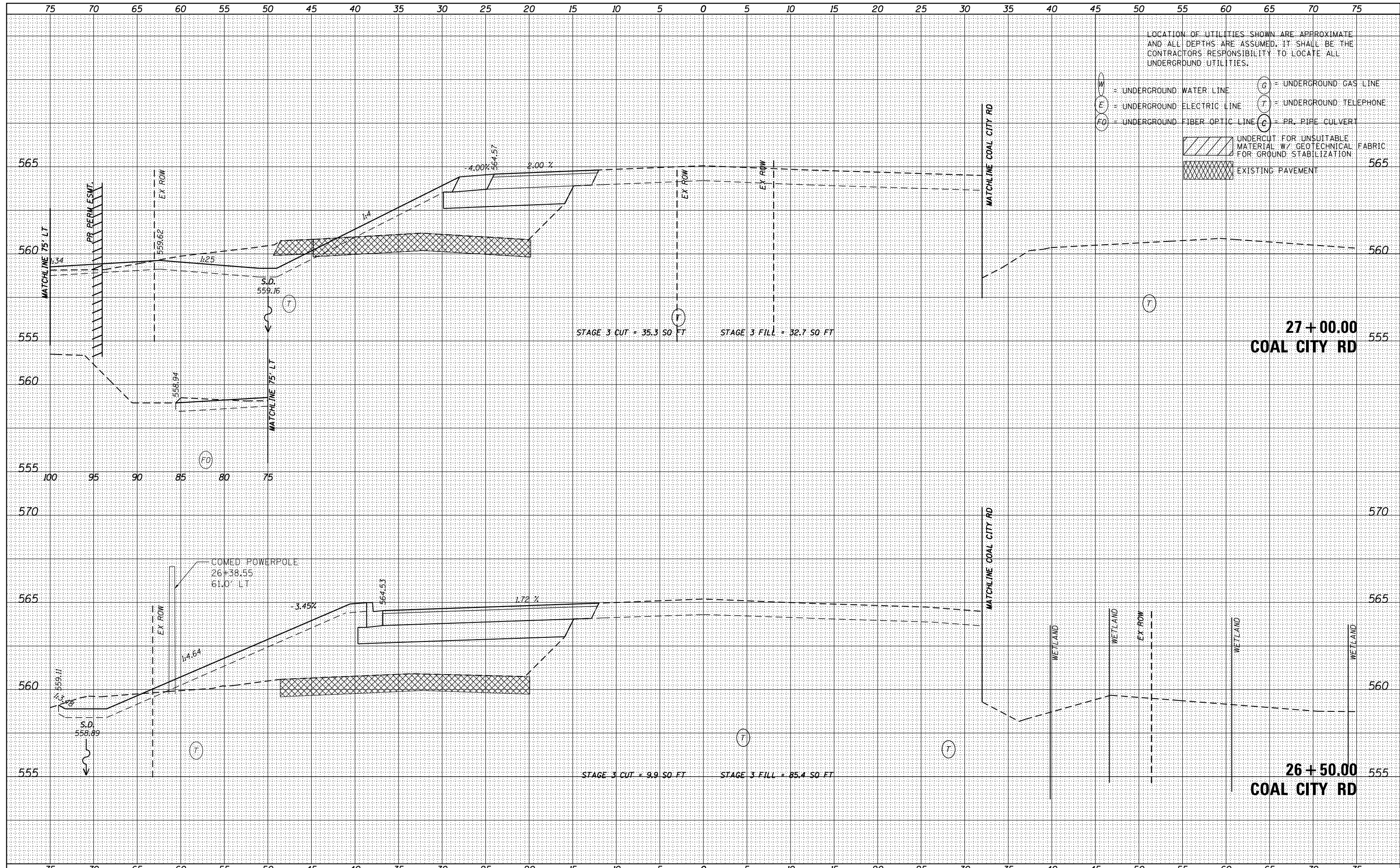
CROSS SECTIONS
IL 53 - STAGE 3

SCALE: 1"=5'H, 2.5'V SHEET 26 OF 55 SHEETS STA. 25+50.00 TO STA. 26+00.00

F.A.P. RTE.	SECTION	COUNTY	TOTAL SHEETS	SHEET NO.
846	DIHSRR2016-02&03	WILL	580	476
				CONTRACT NO. 62B33
ILLINOIS FED. AID PROJECT				

DATE	
BY	
FINAL SURVEY	SURVEYED
NOTE BOOK	PLOTTED
NO.	TEMPLATE
	AREAS CHECKED

DATE	
BY	
ORIGINAL SURVEY	SURVEYED
NOTE BOOK	PLOTTED
NO.	TEMPLATE
	AREAS CHECKED



LOCATION OF UTILITIES SHOWN ARE APPROXIMATE AND ALL DEPTHS ARE ASSUMED. IT SHALL BE THE CONTRACTORS RESPONSIBILITY TO LOCATE ALL UNDERGROUND UTILITIES.

W = UNDERGROUND WATER LINE
 E = UNDERGROUND ELECTRIC LINE
 FO = UNDERGROUND FIBER OPTIC LINE
 G = UNDERGROUND GAS LINE
 T = UNDERGROUND TELEPHONE
 C = PR. PIPE CULVERT

[Hatched Box] UNDERCUT FOR UNSUITABLE MATERIAL W/ GEOTECHNICAL FABRIC FOR GROUND STABILIZATION
 [Cross-hatched Box] EXISTING PAVEMENT



USER NAME - nick.becker	DESIGNED - JLM	REVISED -
	DRAWN - BWL	REVISED -
PLOT SCALE = 10.0000' / in.	CHECKED - NJB	REVISED -
PLOT DATE = 3/23/2016	DATE - 02/05/2016	REVISED -

STATE OF ILLINOIS
DEPARTMENT OF TRANSPORTATION

CROSS SECTIONS
IL 53 - STAGE 3

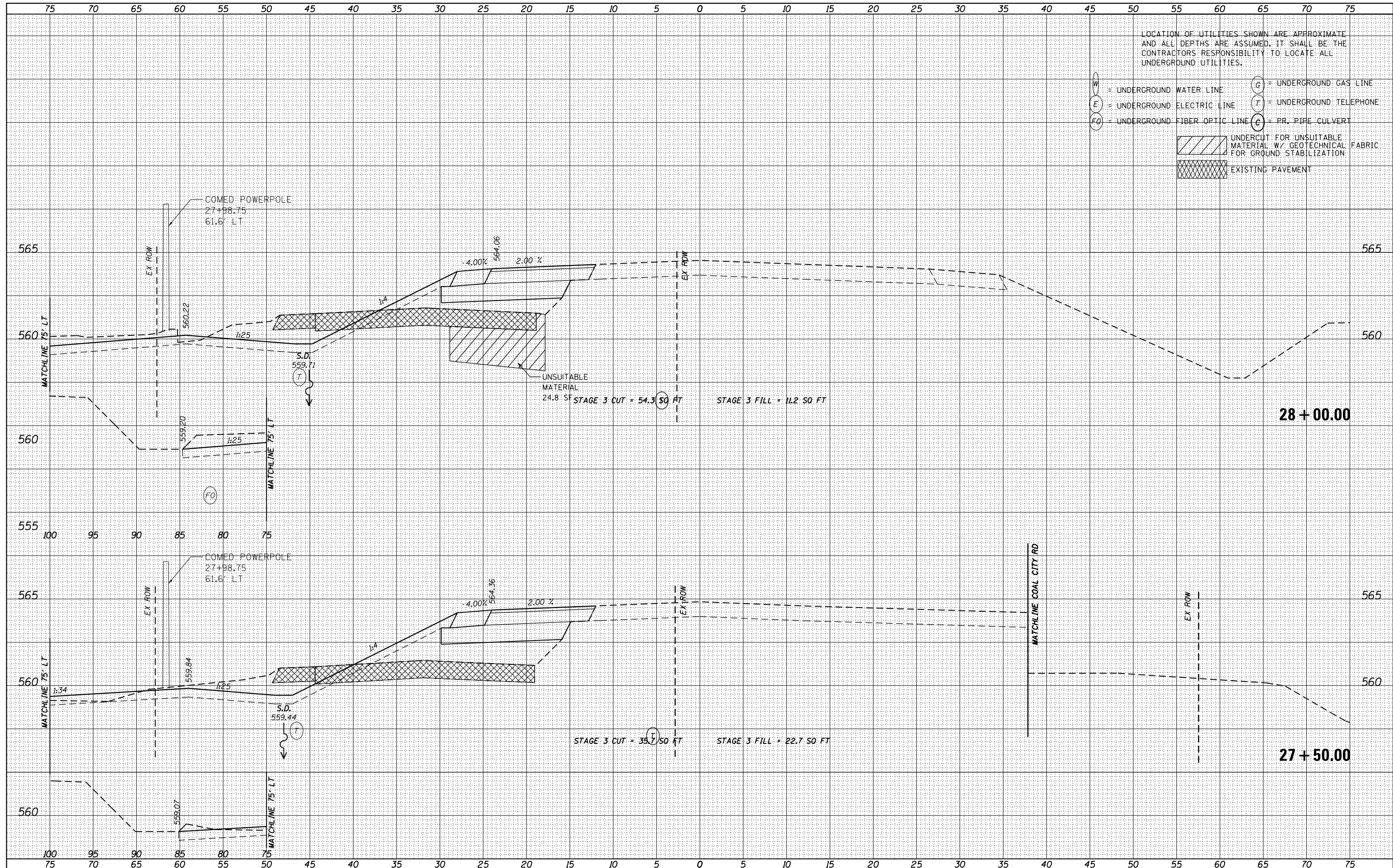
SCALE: 1"=5'4,2.5'V SHEET 27 OF 55 SHEETS STA. 26+50.00 TO STA. 27+00.00

F.A.P. RTE.	SECTION	COUNTY	TOTAL SHEETS	SHEET NO.
846	DIHSRR2016-02&03	WILL	580	477
			CONTRACT NO. 62B33	

ILLINOIS FED. AID PROJECT

BY	DATE
FINL SURVEY	SURVEYED
NOTE BOOK	PLOTTED
NO.	TEMPLATE
	AREAS CHECKED

BY	DATE
ORIGINAL SURVEY	SURVEYED
NOTE BOOK	PLOTTED
NO.	TEMPLATE
	AREAS CHECKED



LOCATION OF UTILITIES SHOWN ARE APPROXIMATE AND ALL DEPTHS ARE ASSUMED. IT SHALL BE THE CONTRACTORS RESPONSIBILITY TO LOCATE ALL UNDERGROUND UTILITIES.

- W = UNDERGROUND WATER LINE
- E = UNDERGROUND ELECTRIC LINE
- FO = UNDERGROUND FIBER OPTIC LINE
- G = UNDERGROUND GAS LINE
- T = UNDERGROUND TELEPHONE
- PR = PIPE CULVERT
- UNSHADDED HATCHING: UNDERCUT FOR UNSUITABLE MATERIAL W/ GEOTECHNICAL FABRIC FOR GROUND STABILIZATION
- CROSS-HATCHING: EXISTING PAVEMENT



USER NAME = nick.becker
 PLOT SCALE = 1/8" = 10.0000' / in.
 PLOT DATE = 3/23/2016

DESIGNED - JLM
 DRAWN - BWL
 CHECKED - NJB
 DATE - 02/05/2016

REVISED -
 REVISED -
 REVISED -
 REVISED -

STATE OF ILLINOIS
 DEPARTMENT OF TRANSPORTATION

CROSS SECTIONS
 IL 53 - STAGE 3


SCALE: 1"=5'4,2.5'V SHEET 28 OF 55 SHEETS STA. 27+50.00 TO STA. 28+00.00

F.A.P. RTE.	SECTION	COUNTY	TOTAL SHEETS	SHEET NO.
846	DIHSRR2016-02&03	WILL	580	478
				CONTRACT NO. 62B33

ILLINOIS FED. AID PROJECT

DATE	
BY	
FINAL SURVEY	SURVEYED
NOTE BOOK	PLOTTED
NO.	TEMPLATE
	AREAS CHECKED

DATE	
BY	
ORIGINAL SURVEY	SURVEYED
NOTE BOOK	PLOTTED
NO.	TEMPLATE
	AREAS CHECKED



LOCATION OF UTILITIES SHOWN ARE APPROXIMATE AND ALL DEPTHS ARE ASSUMED. IT SHALL BE THE CONTRACTORS RESPONSIBILITY TO LOCATE ALL UNDERGROUND UTILITIES.

- W = UNDERGROUND WATER LINE
- E = UNDERGROUND ELECTRIC LINE
- FO = UNDERGROUND FIBER OPTIC LINE
- G = UNDERGROUND GAS LINE
- T = UNDERGROUND TELEPHONE
- C = PR. PIPE CULVERT
- UNSATURATED MATERIAL W/ GEOTECHNICAL FABRIC FOR GROUND STABILIZATION
- EXISTING PAVEMENT



USER NAME - nick.becker	DESIGNED - JLM	REVISED -
PLOT SCALE = 10.0000' / in.	DRAWN - BWL	REVISED -
PLOT DATE = 3/23/2016	CHECKED - NJB	REVISED -
	DATE - 02/05/2016	REVISED -

STATE OF ILLINOIS
DEPARTMENT OF TRANSPORTATION

CROSS SECTIONS
IL 53 - STAGE 3

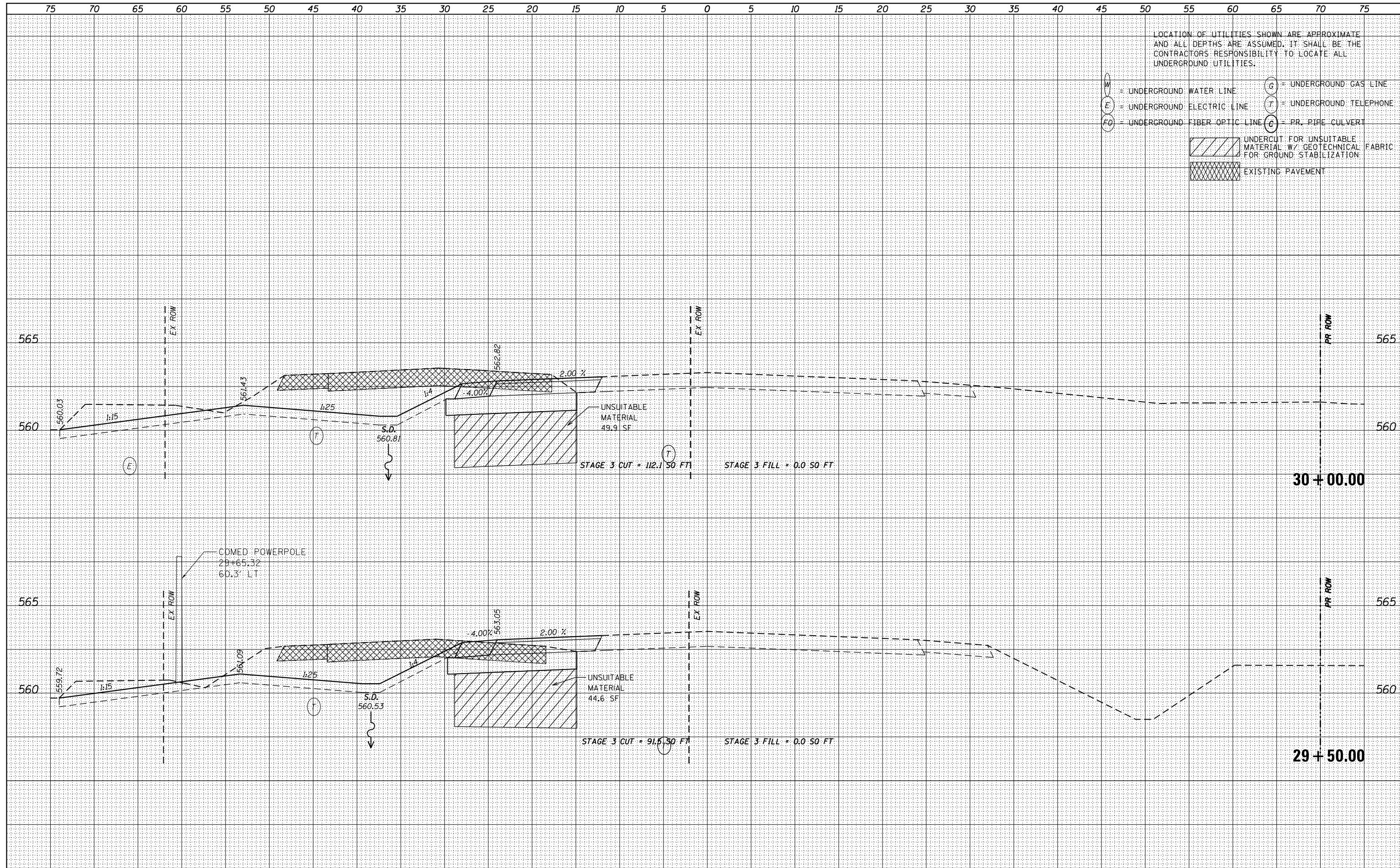
SCALE: 1"=5'H, 2.5'V SHEET 29 OF 55 SHEETS STA. 28+50.00 TO STA. 29+00.00

F.A.P. RTE.	SECTION	COUNTY	TOTAL SHEETS	SHEET NO.
846	DIHSRR2016-02&03	WILL	580	479
				CONTRACT NO. 62B33

ILLINOIS FED. AID PROJECT

DATE	
BY	
FINAL SURVEY	SURVEYED
NOTE BOOK	PLOTTED
NO.	TEMPLATE
	AREAS CHECKED

DATE	
BY	
ORIGINAL SURVEY	SURVEYED
NOTE BOOK	PLOTTED
NO.	TEMPLATE
	AREAS CHECKED



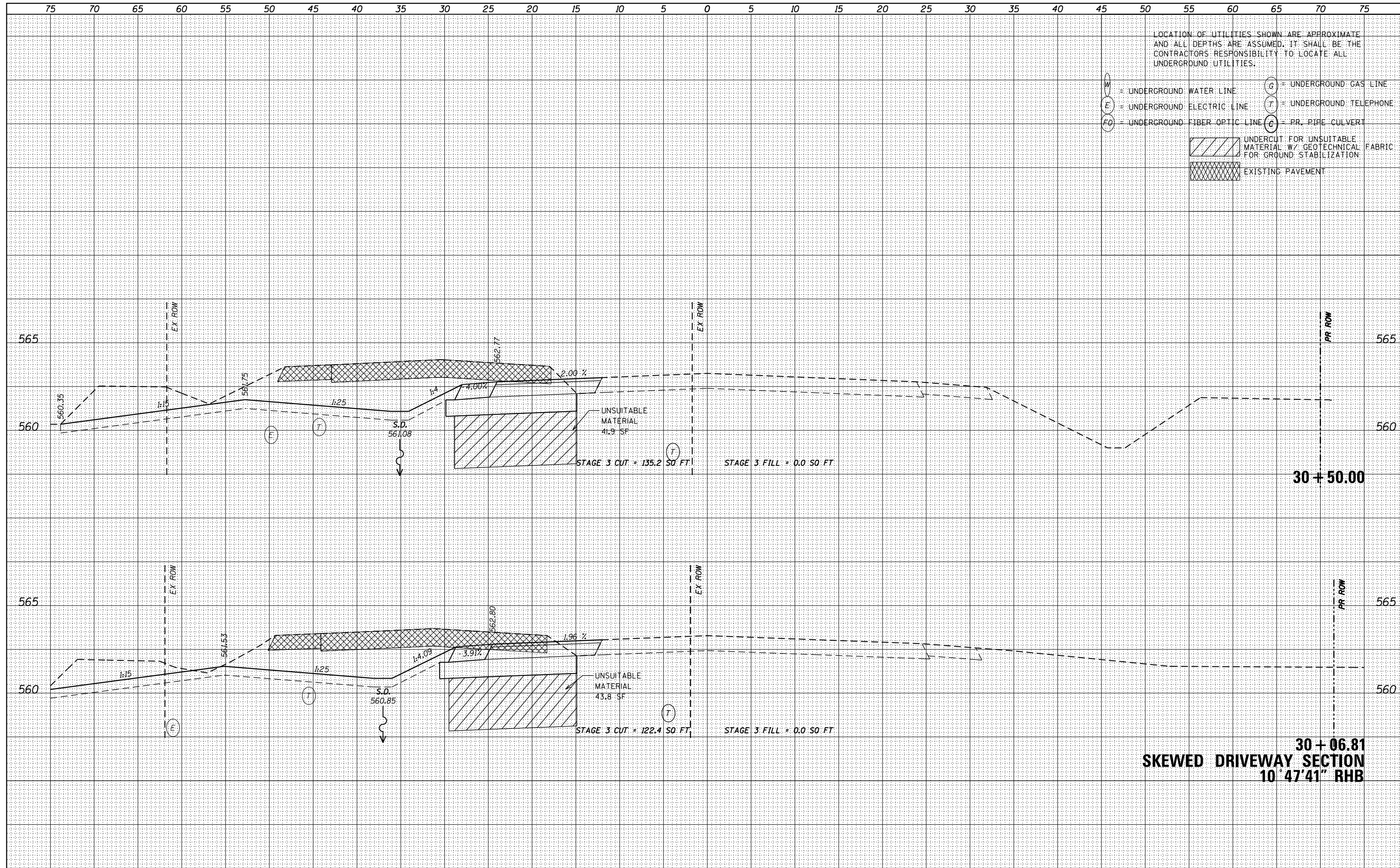
LOCATION OF UTILITIES SHOWN ARE APPROXIMATE AND ALL DEPTHS ARE ASSUMED. IT SHALL BE THE CONTRACTORS RESPONSIBILITY TO LOCATE ALL UNDERGROUND UTILITIES.

W = UNDERGROUND WATER LINE
 E = UNDERGROUND ELECTRIC LINE
 FO = UNDERGROUND FIBER OPTIC LINE
 G = UNDERGROUND GAS LINE
 T = UNDERGROUND TELEPHONE
 C = PR. PIPE CULVERT

[Hatched Box] UNDERCUT FOR UNSUITABLE MATERIAL W/ GEOTECHNICAL FABRIC FOR GROUND STABILIZATION
 [Cross-hatched Box] EXISTING PAVEMENT

DATE	
BY	
FINISHED SURVEY	
PLOTTED	
NOTE BOOK	
AREAS CHECKED	

DATE	
BY	
ORIGINAL SURVEY	
PLOTTED	
NOTE BOOK	
AREAS CHECKED	



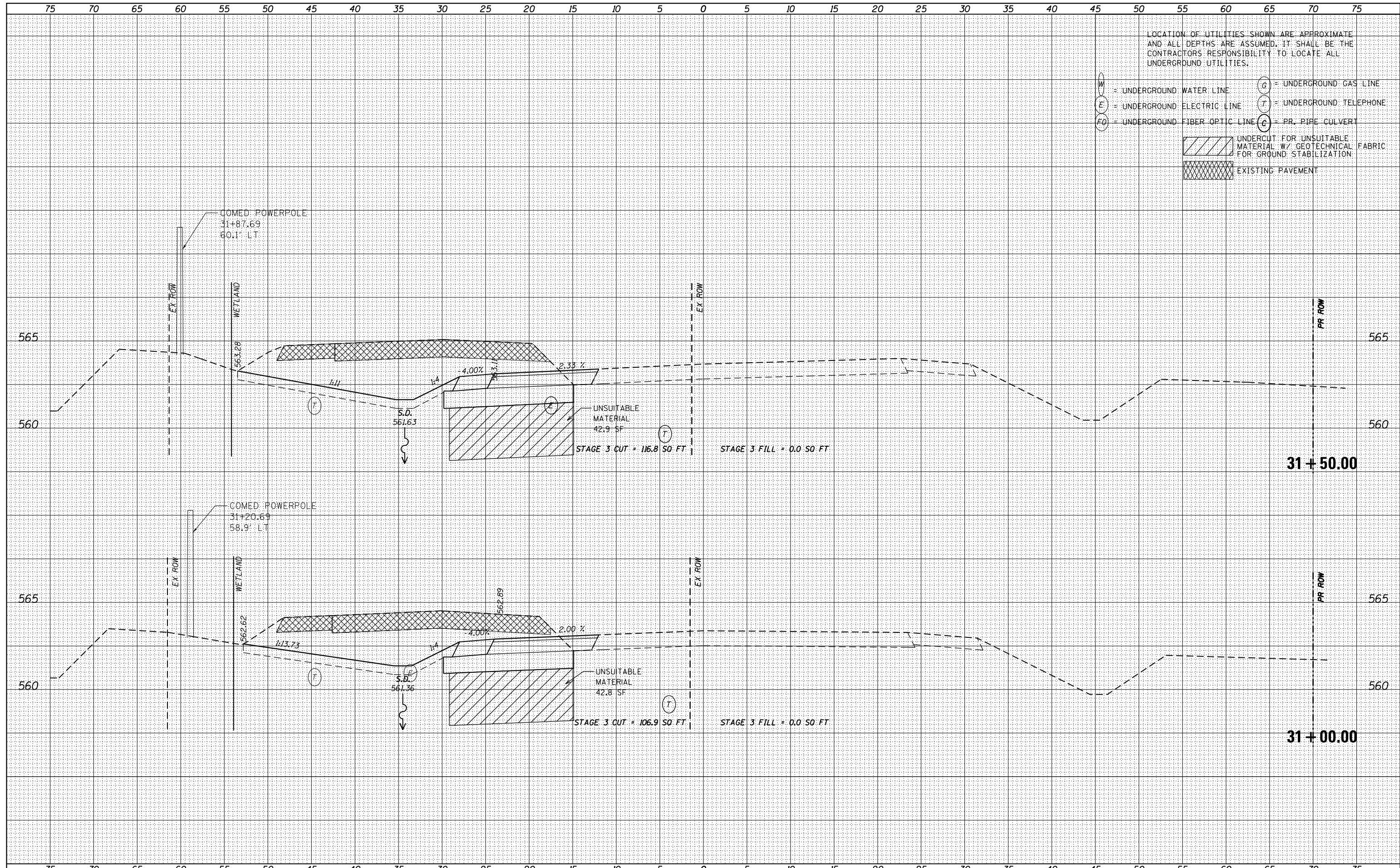
LOCATION OF UTILITIES SHOWN ARE APPROXIMATE AND ALL DEPTHS ARE ASSUMED. IT SHALL BE THE CONTRACTORS RESPONSIBILITY TO LOCATE ALL UNDERGROUND UTILITIES.

W = UNDERGROUND WATER LINE
 E = UNDERGROUND ELECTRIC LINE
 FO = UNDERGROUND FIBER OPTIC LINE
 G = UNDERGROUND GAS LINE
 T = UNDERGROUND TELEPHONE
 C = PR. PIPE CULVERT

[Hatched Box] UNDERCUT FOR UNSUITABLE MATERIAL W/ GEOTECHNICAL FABRIC FOR GROUND STABILIZATION
 [Cross-hatched Box] EXISTING PAVEMENT

DATE	
BY	
FINAL SURVEY	SURVEYED
NOTE BOOK	PLOTTED
NO.	TEMPLATE
	AREAS CHECKED

DATE	
BY	
ORIGINAL SURVEY	SURVEYED
NOTE BOOK	PLOTTED
NO.	TEMPLATE
	AREAS CHECKED



USER NAME - nick.becker	DESIGNED - JLM	REVISED -
	DRAWN - BWL	REVISED -
PLOT SCALE = 10.0000' / in.	CHECKED - NJB	REVISED -
PLOT DATE = 3/23/2016	DATE - 02/05/2016	REVISED -

STATE OF ILLINOIS
DEPARTMENT OF TRANSPORTATION

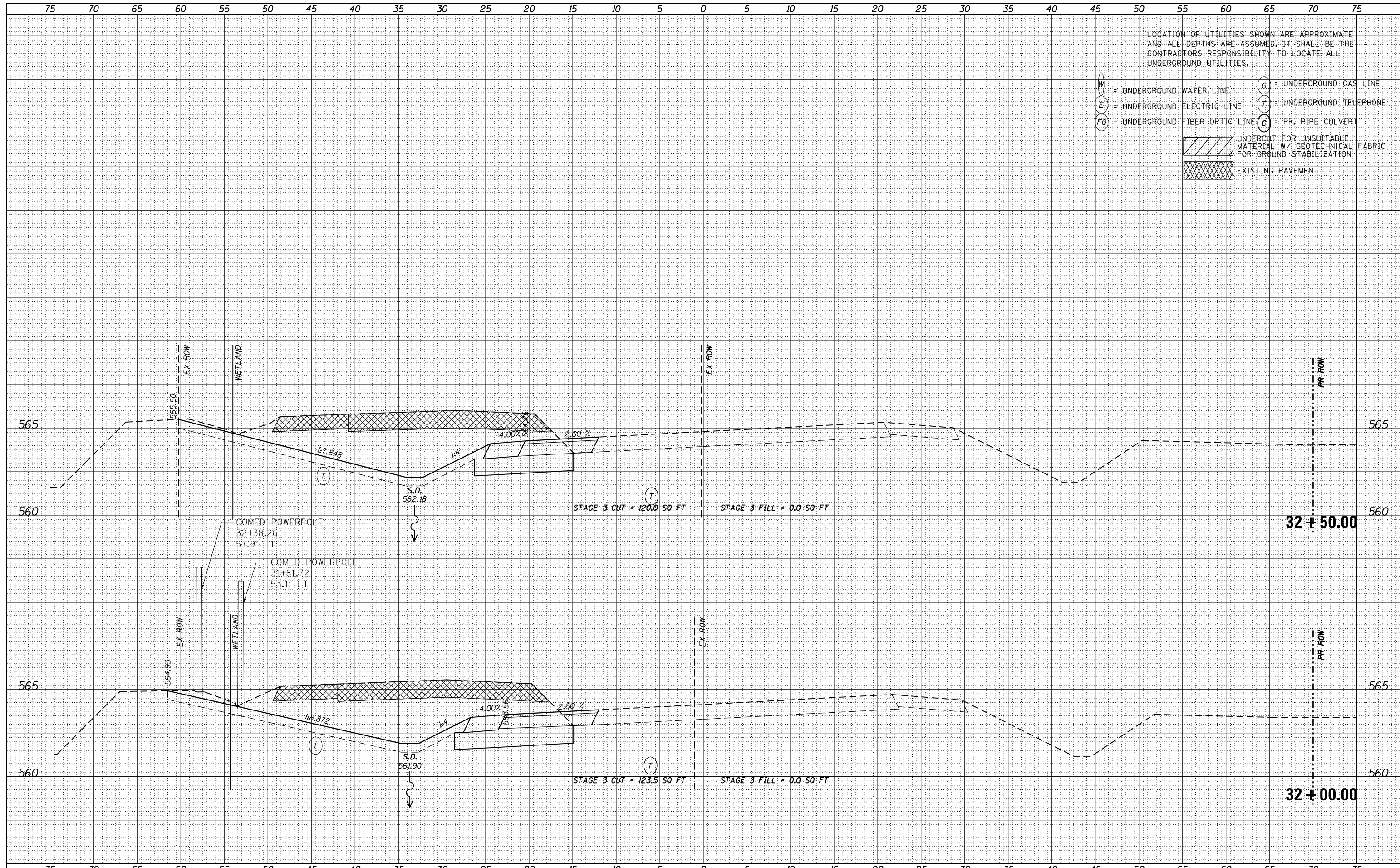
CROSS SECTIONS
IL 53 - STAGE 3

SCALE: 1"=5'4,2.5'V SHEET 32 OF 55 SHEETS STA. 31+00.00 TO STA. 31+50.00

F.A.P. RTE.	SECTION	COUNTY	TOTAL SHEETS	SHEET NO.
846	DIHSRR2016-02&03	WILL	580	482
				CONTRACT NO. 62B33
ILLINOIS FED. AID PROJECT				

DATE	
BY	
FINISHED SURVEY	
NOTED SURVEY	
PLOTTED SURVEY	
TEMPLATE SURVEY	
AREAS CHECKED SURVEY	
NO.	

DATE	
BY	
ORIGINAL SURVEY	
NOTED SURVEY	
PLOTTED SURVEY	
TEMPLATE SURVEY	
AREAS CHECKED SURVEY	
NO.	



LOCATION OF UTILITIES SHOWN ARE APPROXIMATE AND ALL DEPTHS ARE ASSUMED. IT SHALL BE THE CONTRACTORS RESPONSIBILITY TO LOCATE ALL UNDERGROUND UTILITIES.

- W = UNDERGROUND WATER LINE
- E = UNDERGROUND ELECTRIC LINE
- FO = UNDERGROUND FIBER OPTIC LINE
- G = UNDERGROUND GAS LINE
- T = UNDERGROUND TELEPHONE
- C = PR. PIPE CULVERT
- UNDERCUT FOR UNSUITABLE MATERIAL W/ GEOTECHNICAL FABRIC FOR GROUND STABILIZATION
- EXISTING PAVEMENT



USER NAME - nick.becker	DESIGNED - JLM	REVISED -
	DRAWN - BWL	REVISED -
PLOT SCALE = 10.0000' / in.	CHECKED - NJB	REVISED -
PLOT DATE = 3/23/2016	DATE - 02/05/2016	REVISED -

STATE OF ILLINOIS
DEPARTMENT OF TRANSPORTATION

CROSS SECTIONS
IL 53 - STAGE 3

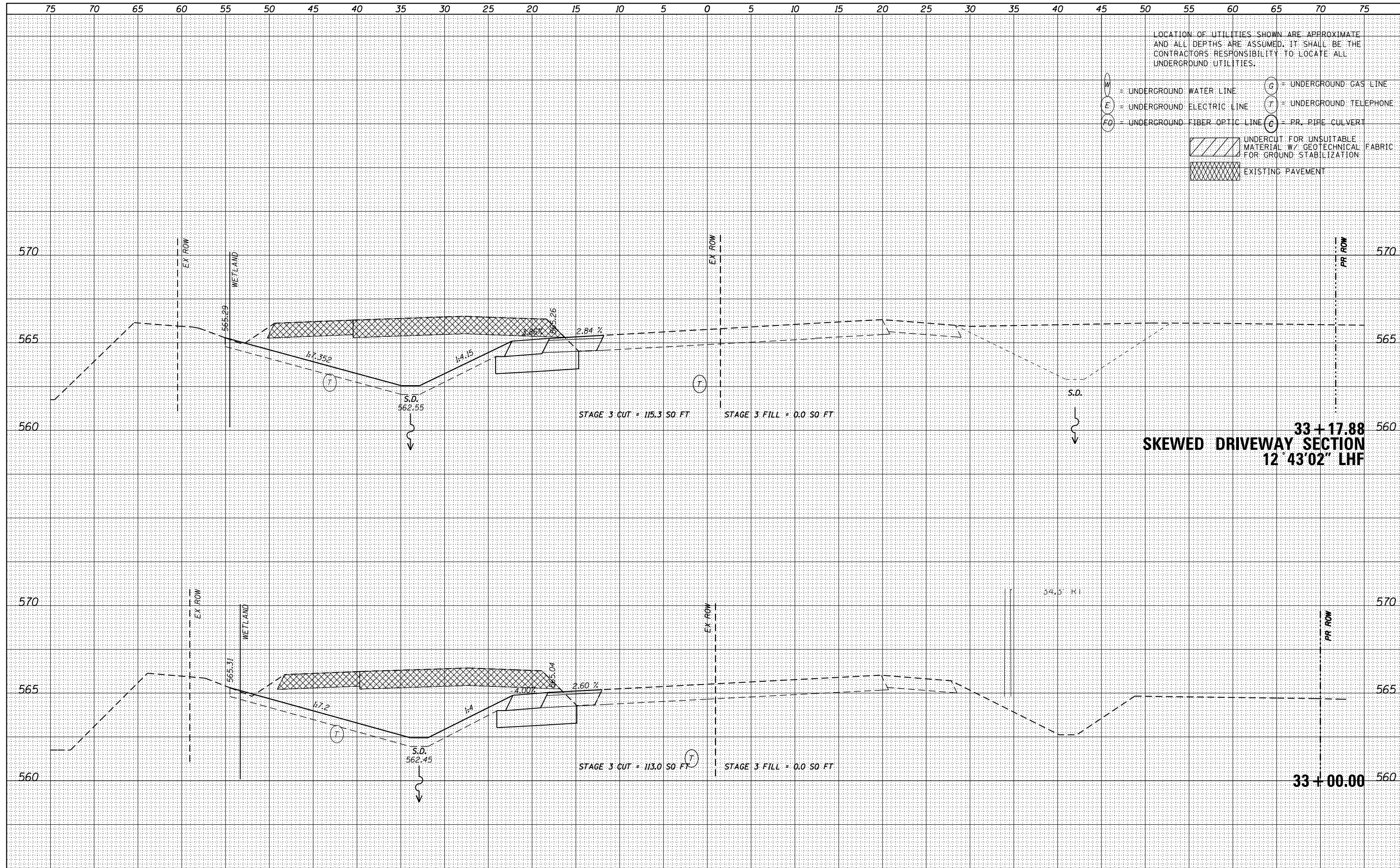
SCALE: 1"=5'H, 2.5'V SHEET 33 OF 55 SHEETS STA. 32+00.00 TO STA. 32+50.00

F.A.P. RTE.	SECTION	COUNTY	TOTAL SHEETS	SHEET NO.
846	DIHSRR2016-02&03	WILL	580	483
				CONTRACT NO. 62B33

ILLINOIS FED. AID PROJECT

DATE	
BY	
FINAL SURVEY	SURVEYED
NOTE BOOK	PLOTTED
NO.	TEMPLATE
	AREAS CHECKED

DATE	
BY	
ORIGINAL SURVEY	SURVEYED
NOTE BOOK	PLOTTED
NO.	TEMPLATE
	AREAS CHECKED



LOCATION OF UTILITIES SHOWN ARE APPROXIMATE AND ALL DEPTHS ARE ASSUMED. IT SHALL BE THE CONTRACTOR'S RESPONSIBILITY TO LOCATE ALL UNDERGROUND UTILITIES.

W = UNDERGROUND WATER LINE
 E = UNDERGROUND ELECTRIC LINE
 FO = UNDERGROUND FIBER OPTIC LINE
 G = UNDERGROUND GAS LINE
 T = UNDERGROUND TELEPHONE
 C = PR. PIPE CULVERT

[Hatched Box] UNDERCUT FOR UNSUITABLE MATERIAL W/ GEOTECHNICAL FABRIC FOR GROUND STABILIZATION
 [Cross-hatched Box] EXISTING PAVEMENT



USER NAME - nick.becker	DESIGNED - JLM	REVISED -
	DRAWN - BWL	REVISED -
PLOT SCALE = 10.0000' / in.	CHECKED - NJB	REVISED -
PLOT DATE = 3/23/2016	DATE - 02/05/2016	REVISED -

STATE OF ILLINOIS
DEPARTMENT OF TRANSPORTATION

CROSS SECTIONS
IL 53 - STAGE 3

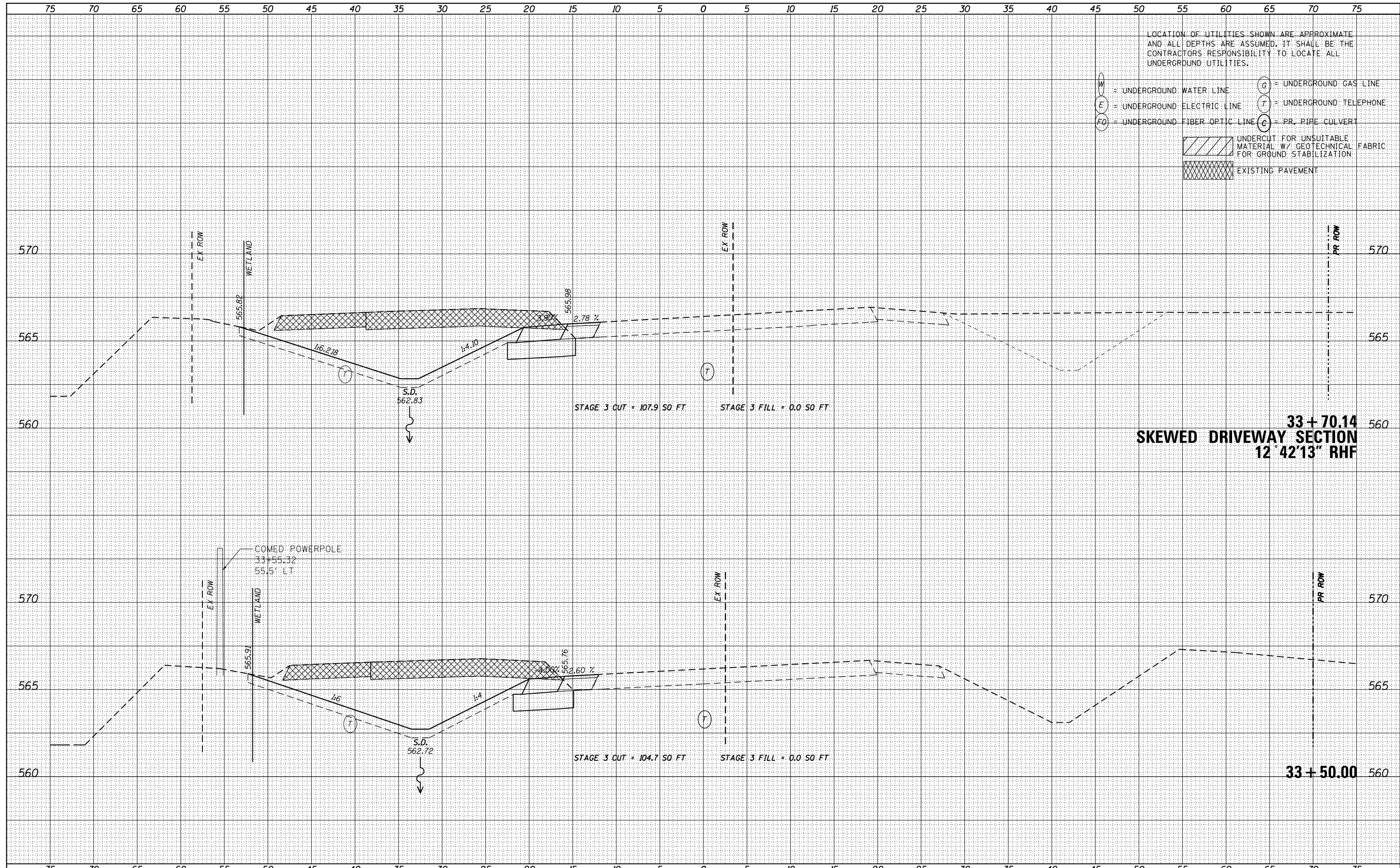
SCALE: 1"=5'4,2.5'V SHEET 34 OF 55 SHEETS STA. 33+00.00 TO STA. 33+17.88

F.A.P. RTE.	SECTION	COUNTY	TOTAL SHEETS	SHEET NO.
846	DIHSRR2016-02&03	WILL	580	484
			CONTRACT NO. 62B33	

ILLINOIS FED. AID PROJECT

DATE	
BY	
FINAL SURVEY	SURVEYED
NOTE BOOK	PLOTTED
NO.	TEMPLATE
	AREAS CHECKED

DATE	
BY	
ORIGINAL SURVEY	SURVEYED
NOTE BOOK	PLOTTED
NO.	TEMPLATE
	AREAS CHECKED



USER NAME	= nick.becker	DESIGNED	- JLM	REVISED	-
		DRAWN	- BWL	REVISED	-
PLOT SCALE	= 10.0000' / in.	CHECKED	- NJB	REVISED	-
PLOT DATE	= 3/23/2016	DATE	- 02/05/2016	REVISED	-

STATE OF ILLINOIS
DEPARTMENT OF TRANSPORTATION

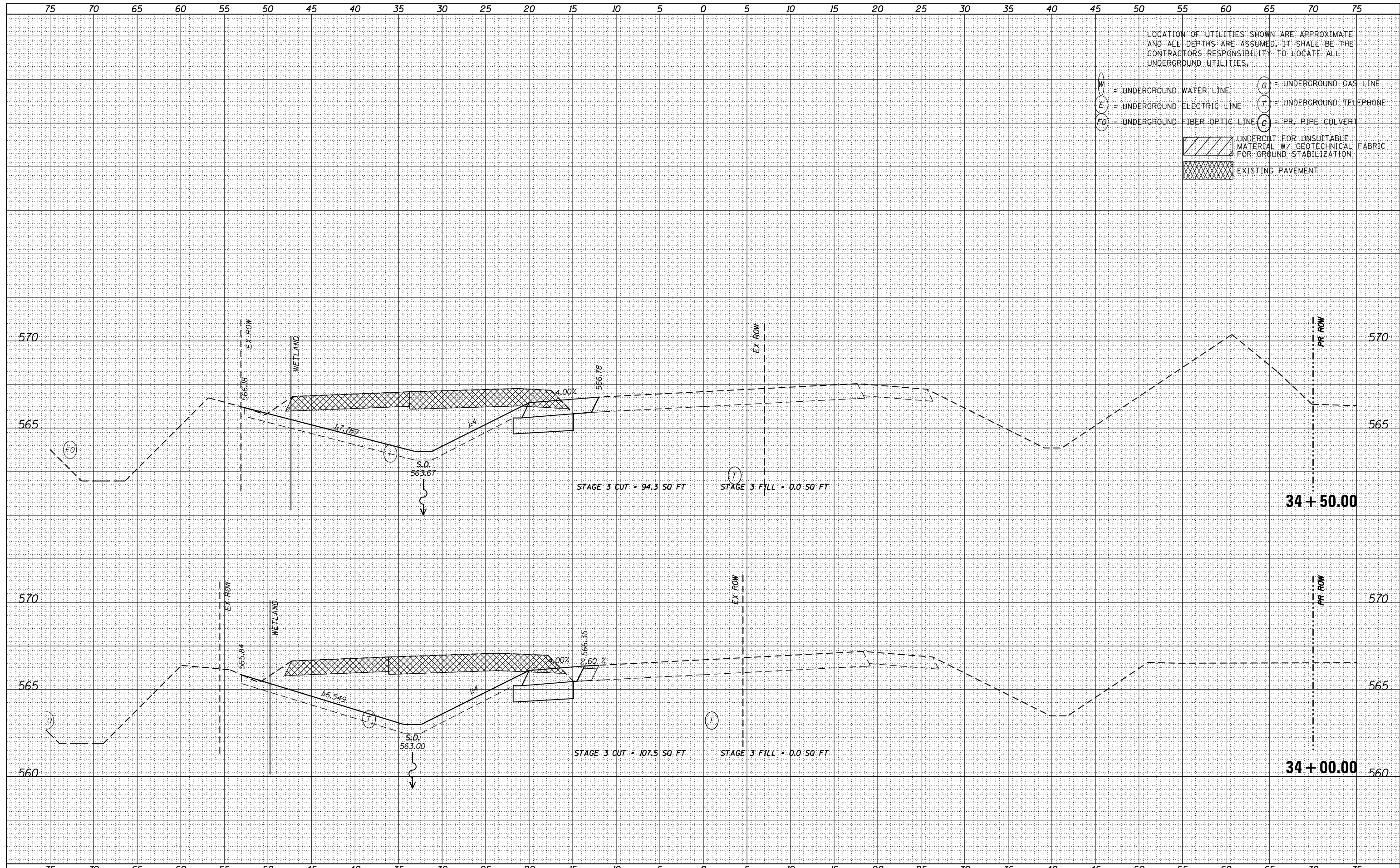
CROSS SECTIONS
IL 53 - STAGE 3

SCALE: 1"=5'H, 2.5'V SHEET 35 OF 55 SHEETS STA. 33+50.00 TO STA. 33+70.14

F.A.P. RTE.	SECTION	COUNTY	TOTAL SHEETS	SHEET NO.
846	DIHSRR2016-02&03	WILL	580	485
			CONTRACT NO. 62B33	
ILLINOIS FED. AID PROJECT				

DATE	
BY	
FINAL SURVEY	SURVEYED
NOTE BOOK	PLOTTED
NO.	TEMPLATE
	AREAS CHECKED

DATE	
BY	
ORIGINAL SURVEY	SURVEYED
NOTE BOOK	PLOTTED
NO.	TEMPLATE
	AREAS CHECKED



USER NAME	- nick.becker
DESIGNED	- JLM
DRAWN	- BWL
CHECKED	- NJB
DATE	- 02/05/2016
REVISIONS	
REVISED	-
REVISED	-
REVISED	-
REVISED	-

**STATE OF ILLINOIS
DEPARTMENT OF TRANSPORTATION**

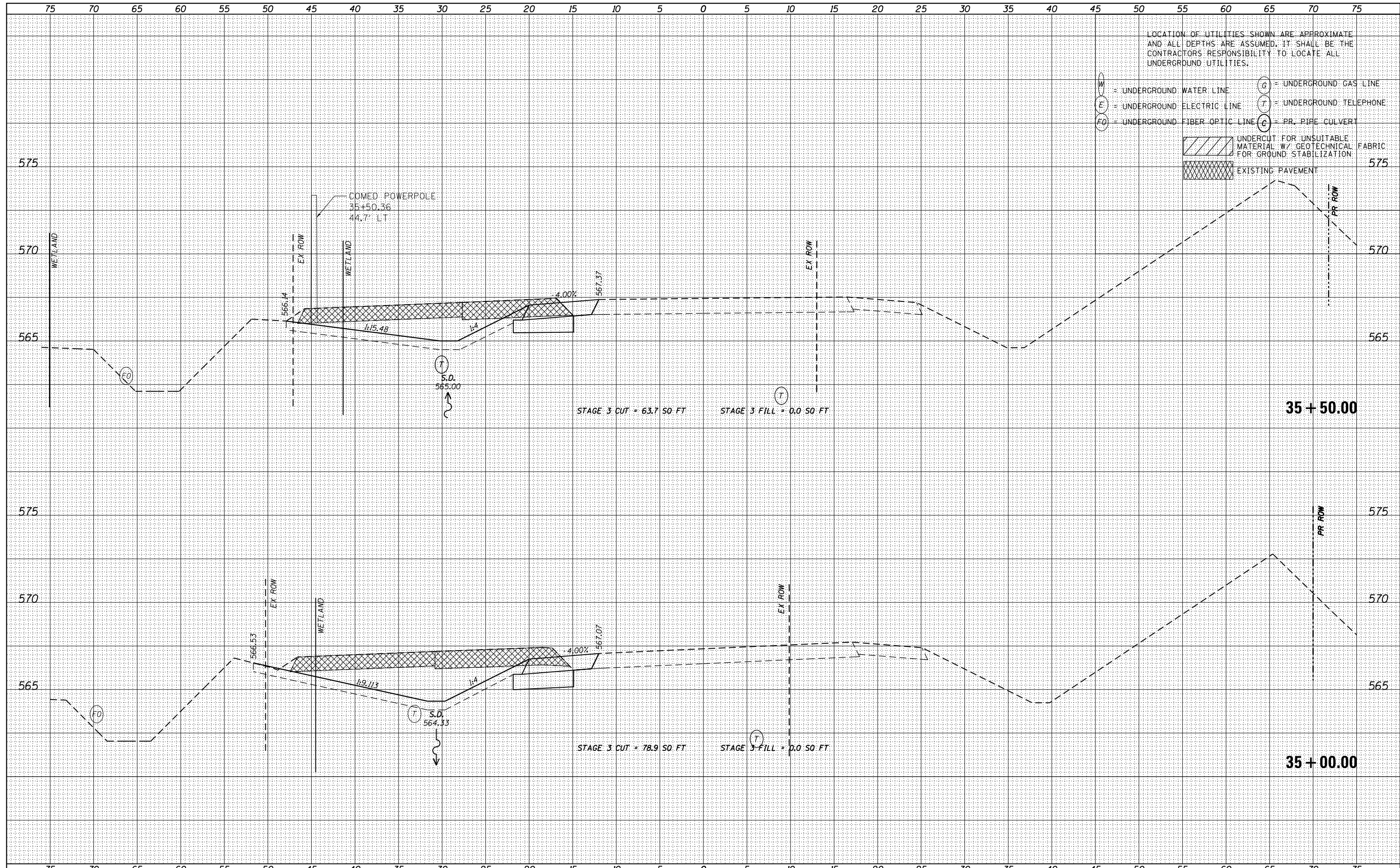
**CROSS SECTIONS
IL 53 - STAGE 3**

SCALE: 1"=5'H, 2.5'V SHEET 36 OF 55 SHEETS STA. 34+00.00 TO STA. 34+50.00

F.A.P. RTE.	SECTION	COUNTY	TOTAL SHEETS	SHEET NO.
846	DIHSRR2016-02&03	WILL	580	486
CONTRACT NO. 62B33			ILLINOIS FED. AID PROJECT	

DATE	
BY	
FINAL SURVEY	SURVEYED
NOTE BOOK	PLOTTED
NO.	TEMPLATE
	AREAS CHECKED

DATE	
BY	
ORIGINAL SURVEY	SURVEYED
NOTE BOOK	PLOTTED
NO.	TEMPLATE
	AREAS CHECKED



LOCATION OF UTILITIES SHOWN ARE APPROXIMATE AND ALL DEPTHS ARE ASSUMED. IT SHALL BE THE CONTRACTORS RESPONSIBILITY TO LOCATE ALL UNDERGROUND UTILITIES.

- W = UNDERGROUND WATER LINE
- E = UNDERGROUND ELECTRIC LINE
- FO = UNDERGROUND FIBER OPTIC LINE
- G = UNDERGROUND GAS LINE
- T = UNDERGROUND TELEPHONE
- C = PR. PIPE CULVERT
- UNDERCUT FOR UNSUITABLE MATERIAL W/ GEOTECHNICAL FABRIC FOR GROUND STABILIZATION
- EXISTING PAVEMENT



USER NAME = nick.becker	DESIGNED - JLM	REVISED -
	DRAWN - BWL	REVISED -
PLOT SCALE = 10.0000' / in.	CHECKED - NJB	REVISED -
PLOT DATE = 3/23/2016	DATE - 02/05/2016	REVISED -

STATE OF ILLINOIS
DEPARTMENT OF TRANSPORTATION

CROSS SECTIONS
IL 53 - STAGE 3


SCALE: 1"=5'H, 2.5'V SHEET 37 OF 55 SHEETS STA. 35+00.00 TO STA. 35+50.00

F.A.P. RTE.	SECTION	COUNTY	TOTAL SHEETS	SHEET NO.
846	DIHSRR2016-02&03	WILL	580	487
				CONTRACT NO. 62B33

ILLINOIS FED. AID PROJECT

DATE	
BY	
SURVEYED	
PLOTTED	
TEMPLATE	
AREAS	
CHECKED	
FINAL SURVEY	
NOTE BOOK	
NO.	

DATE	
BY	
SURVEYED	
PLOTTED	
TEMPLATE	
AREAS	
CHECKED	
ORIGINAL SURVEY	
NOTE BOOK	
NO.	



LOCATION OF UTILITIES SHOWN ARE APPROXIMATE AND ALL DEPTHS ARE ASSUMED. IT SHALL BE THE CONTRACTORS RESPONSIBILITY TO LOCATE ALL UNDERGROUND UTILITIES.

- W = UNDERGROUND WATER LINE
- E = UNDERGROUND ELECTRIC LINE
- FO = UNDERGROUND FIBER OPTIC LINE
- G = UNDERGROUND GAS LINE
- T = UNDERGROUND TELEPHONE
- C = PR. PIPE CULVERT
- UNDERCUT FOR UNSUITABLE MATERIAL W/ GEOTECHNICAL FABRIC FOR GROUND STABILIZATION
- EXISTING PAVEMENT



USER NAME - nick.becker	DESIGNED - JLM	REVISED -
	DRAWN - BWL	REVISED -
PLOT SCALE = 10.0000' / in.	CHECKED - NJB	REVISED -
PLOT DATE = 3/23/2016	DATE - 02/05/2016	REVISED -

STATE OF ILLINOIS
DEPARTMENT OF TRANSPORTATION

CROSS SECTIONS
IL 53 - STAGE 3

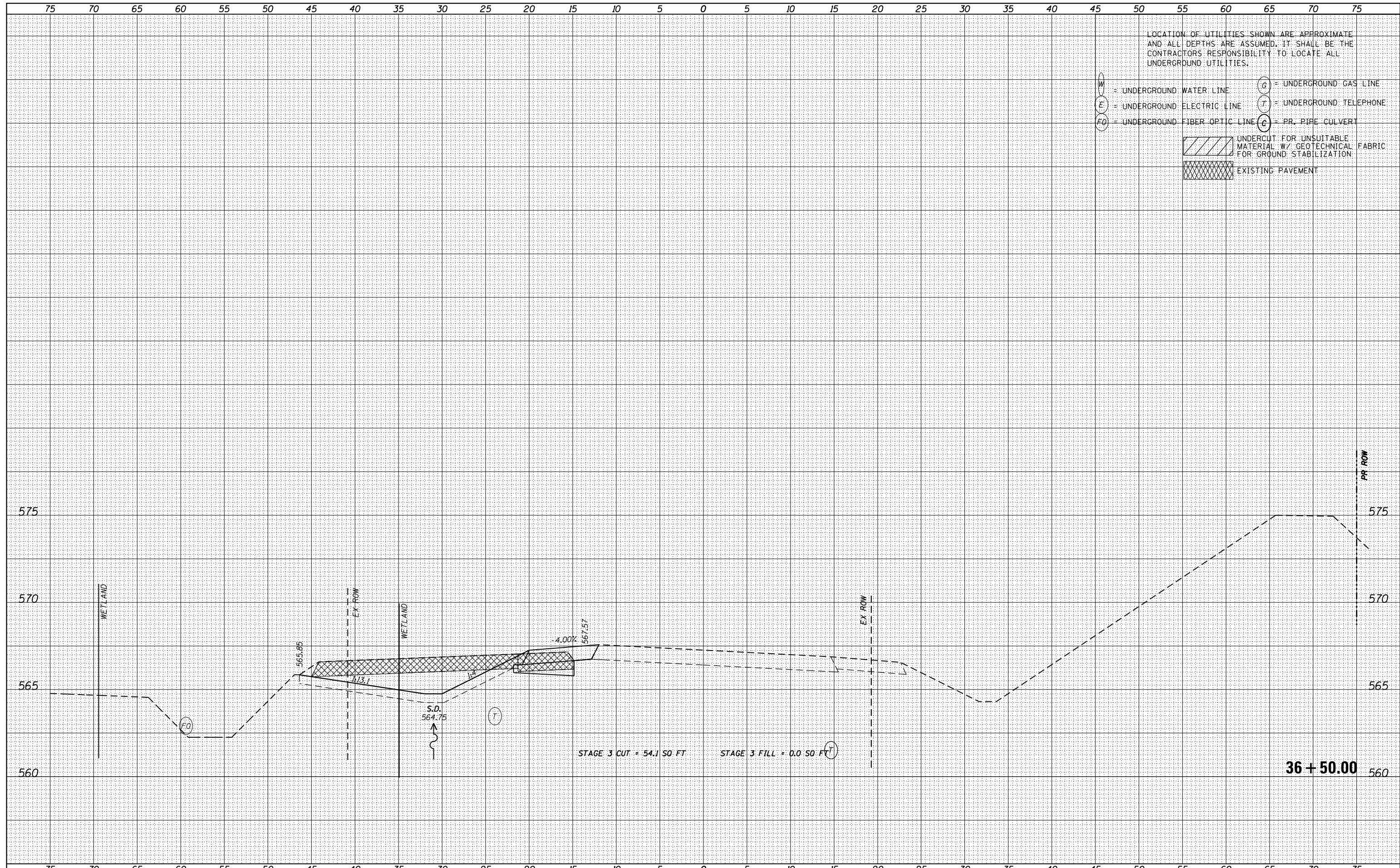
SCALE: 1"=5'H, 2.5'V SHEET 38 OF 55 SHEETS STA. 36+00.00 TO STA. 36+00.00

F.A.P. RTE.	SECTION	COUNTY	TOTAL SHEETS	SHEET NO.
846	DIHSRR2016-02&03	WILL	580	488
CONTRACT NO. 62B33				

ILLINOIS FED. AID PROJECT

DATE	
BY	
FINAL SURVEY	SURVEYED
NOTE BOOK NO.	PLOTTED
	TEMPLATE
	AREAS CHECKED

DATE	
BY	
ORIGINAL SURVEY	SURVEYED
NOTE BOOK NO.	PLOTTED
	TEMPLATE
	AREAS CHECKED



USER NAME = nick.becker	DESIGNED - JLM	REVISED -
PLOT SCALE = 10.0000' / in.	DRAWN - BWL	REVISED -
PLOT DATE = 3/23/2016	CHECKED - NJB	REVISED -
	DATE - 02/05/2016	REVISED -

**STATE OF ILLINOIS
DEPARTMENT OF TRANSPORTATION**

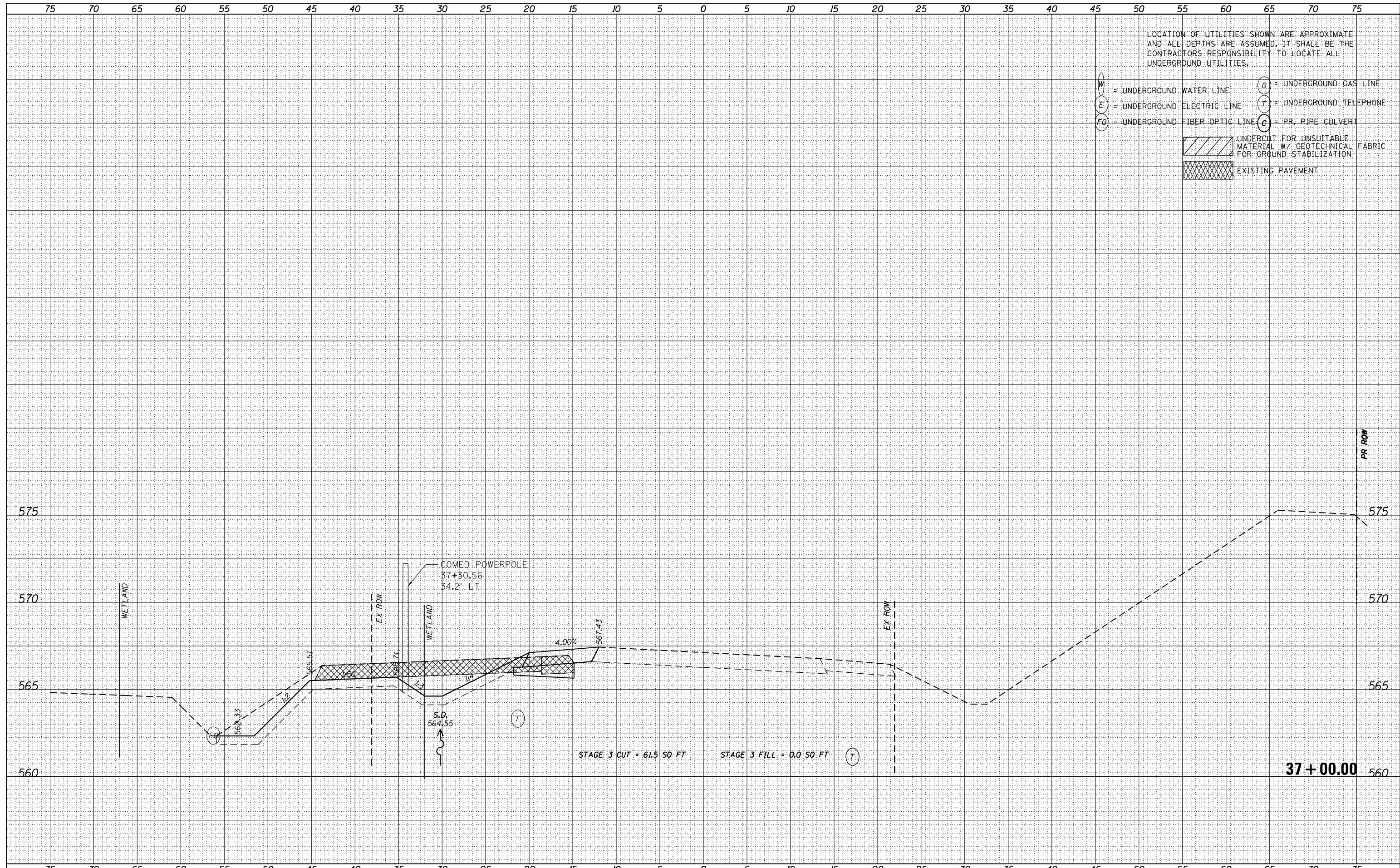
**CROSS SECTIONS
IL 53 - STAGE 3**

SCALE: 1"=5'H, 2.5"V SHEET 39 OF 55 SHEETS STA. 36+50.00 TO STA. 36+50.00

F.A.P. RTE.	SECTION	COUNTY	TOTAL SHEETS	SHEET NO.
846	DIHSRR2016-02&03	WILL	580	489
				CONTRACT NO. 62B33
ILLINOIS FED. AID PROJECT				

DATE	
BY	
SURVEYED	
PLOTTED	
TEMPLATE	
AREAS CHECKED	
FINAL SURVEY NOTE BOOK NO.	

DATE	
BY	
SURVEYED	
PLOTTED	
TEMPLATE	
AREAS CHECKED	
ORIGINAL SURVEY NOTE BOOK NO.	



LOCATION OF UTILITIES SHOWN ARE APPROXIMATE AND ALL DEPTHS ARE ASSUMED. IT SHALL BE THE CONTRACTORS RESPONSIBILITY TO LOCATE ALL UNDERGROUND UTILITIES.

- W = UNDERGROUND WATER LINE
- E = UNDERGROUND ELECTRIC LINE
- FO = UNDERGROUND FIBER OPTIC LINE
- G = UNDERGROUND GAS LINE
- T = UNDERGROUND TELEPHONE
- C = PR. PIPE CULVERT
- UNDERCUT FOR UNSUITABLE MATERIAL W/ GEOTECHNICAL FABRIC FOR GROUND STABILIZATION
- EXISTING PAVEMENT



USER NAME - nick.becker	DESIGNED - JLM	REVISED -
	DRAWN - BWL	REVISED -
PLOT SCALE = 10.0000' / in.	CHECKED - NJB	REVISED -
PLOT DATE = 3/23/2016	DATE - 02/05/2016	REVISED -

STATE OF ILLINOIS
DEPARTMENT OF TRANSPORTATION

CROSS SECTIONS
IL 53 - STAGE 3

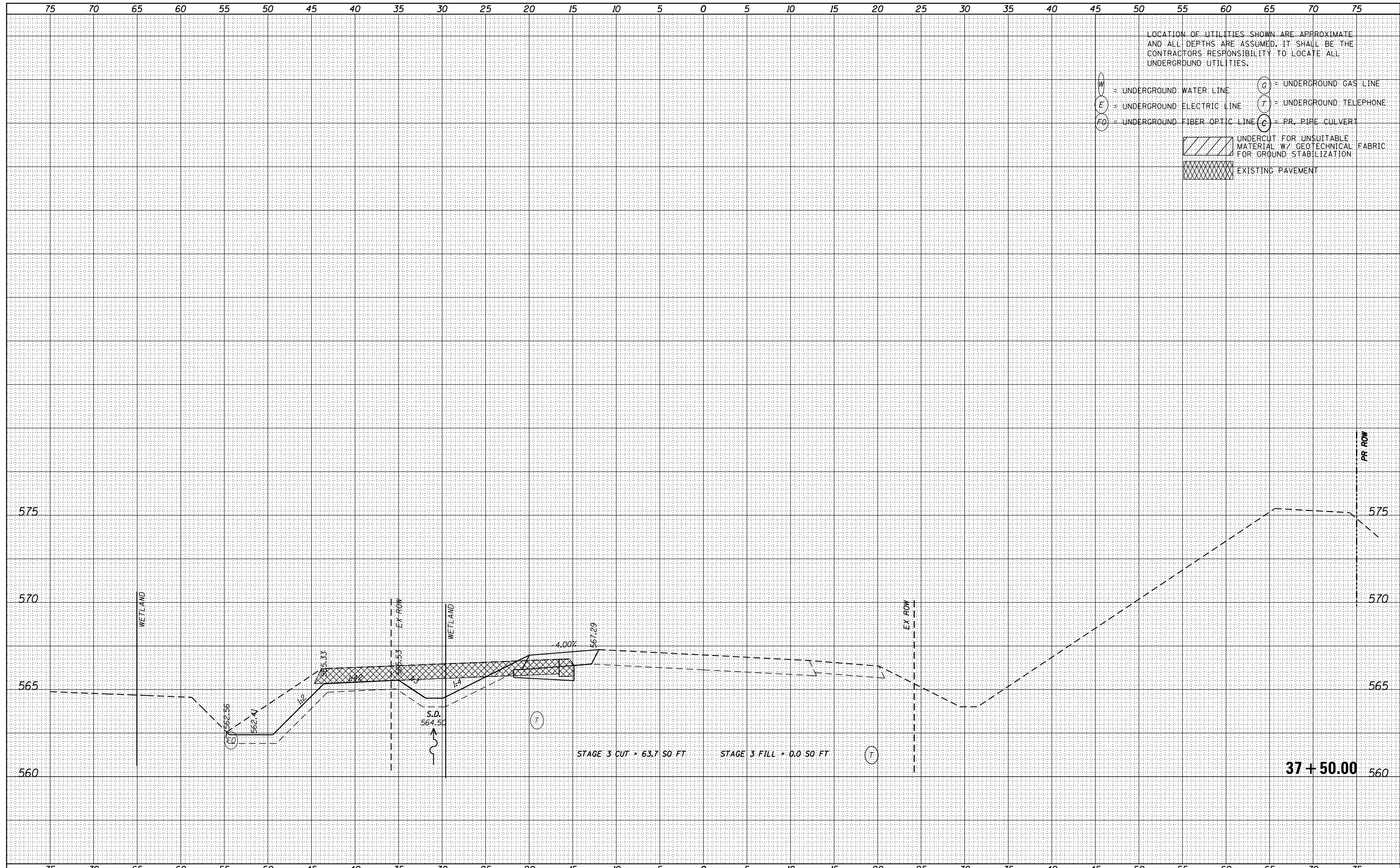
SCALE: 1"=5'4,2,5"V SHEET 40 OF 55 SHEETS STA. 37+00.00 TO STA. 37+00.00

F.A.P. RTE.	SECTION	COUNTY	TOTAL SHEETS	SHEET NO.
846	DIHSRR2016-02&03	WILL	580	490
				CONTRACT NO. 62B33

ILLINOIS FED. AID PROJECT

DATE	
BY	
ORIGINAL SURVEY	
SURVEYED	
PLOTTED	
TEMPLATE	
AREAS	
CHECKED	
NO.	

DATE	
BY	
ORIGINAL SURVEY	
SURVEYED	
PLOTTED	
TEMPLATE	
AREAS	
CHECKED	
NO.	



LOCATION OF UTILITIES SHOWN ARE APPROXIMATE AND ALL DEPTHS ARE ASSUMED. IT SHALL BE THE CONTRACTORS RESPONSIBILITY TO LOCATE ALL UNDERGROUND UTILITIES.

- W = UNDERGROUND WATER LINE
- E = UNDERGROUND ELECTRIC LINE
- FO = UNDERGROUND FIBER OPTIC LINE
- G = UNDERGROUND GAS LINE
- T = UNDERGROUND TELEPHONE
- C = PR. PIPE CULVERT
- [Hatched Box] UNDERCUT FOR UNSUITABLE MATERIAL W/ GEOTECHNICAL FABRIC FOR GROUND STABILIZATION
- [Cross-hatched Box] EXISTING PAVEMENT



USER NAME = nick.becker	DESIGNED - JLM	REVISIED -
	DRAWN - BWL	REVISIED -
PLOT SCALE = 10.0000' / in.	CHECKED - NJB	REVISIED -
PLOT DATE = 3/23/2016	DATE - 02/05/2016	REVISIED -

STATE OF ILLINOIS
DEPARTMENT OF TRANSPORTATION

CROSS SECTIONS
IL 53 - STAGE 3

SCALE: 1"=5'4,2,5'V SHEET 41 OF 55 SHEETS STA. 37+50.00 TO STA. 37+50.00

F.A.P. RTE.	SECTION	COUNTY	TOTAL SHEETS	SHEET NO.
846	DIHSRR2016-02&03	WILL	580	491
				CONTRACT NO. 62B33

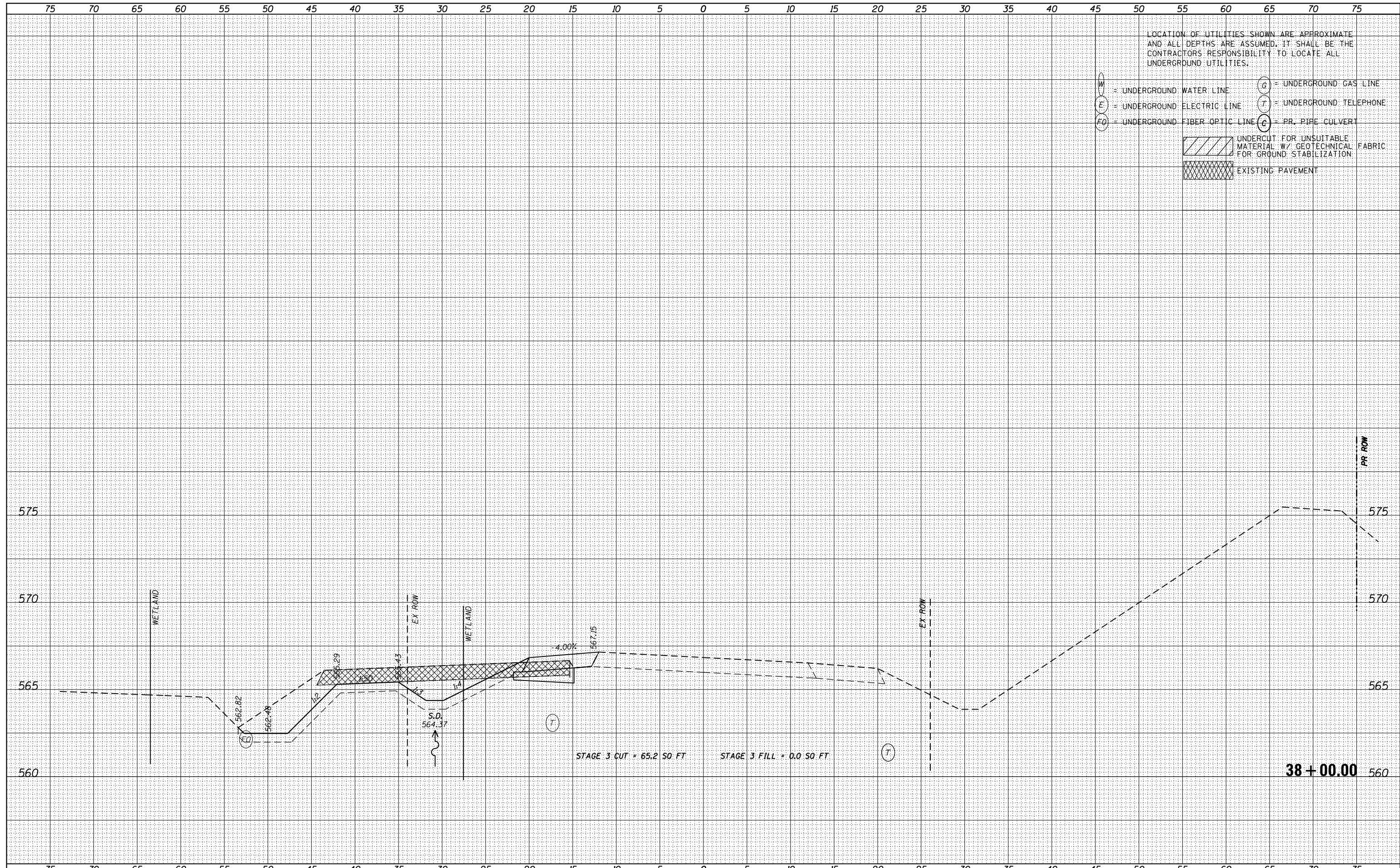
ILLINOIS FED. AID PROJECT

DATE	
BY	
FINAL SURVEY	SURVEYED
NOTE BOOK	PLOTTED
NO.	TEMPLATE
	AREAS CHECKED

DATE	
BY	
ORIGINAL SURVEY	SURVEYED
NOTE BOOK	PLOTTED
NO.	TEMPLATE
	AREAS CHECKED

LOCATION OF UTILITIES SHOWN ARE APPROXIMATE AND ALL DEPTHS ARE ASSUMED. IT SHALL BE THE CONTRACTORS RESPONSIBILITY TO LOCATE ALL UNDERGROUND UTILITIES.

- W = UNDERGROUND WATER LINE
- E = UNDERGROUND ELECTRIC LINE
- FO = UNDERGROUND FIBER OPTIC LINE
- G = UNDERGROUND GAS LINE
- T = UNDERGROUND TELEPHONE
- C = PR. PIPE CULVERT
- UNDERCUT FOR UNSUITABLE MATERIAL W/ GEOTECHNICAL FABRIC FOR GROUND STABILIZATION
- EXISTING PAVEMENT



USER NAME = nick.becker	DESIGNED - JLM	REVISED -
	DRAWN - BWL	REVISED -
PLOT SCALE = 10.0000' / in.	CHECKED - NJB	REVISED -
PLOT DATE = 3/23/2016	DATE - 02/05/2016	REVISED -

STATE OF ILLINOIS
DEPARTMENT OF TRANSPORTATION

CROSS SECTIONS
IL 53 - STAGE 3

SCALE: 1"=5'H, 2.5'V SHEET 42 OF 55 SHEETS STA. 38+00.00 TO STA. 38+00.00

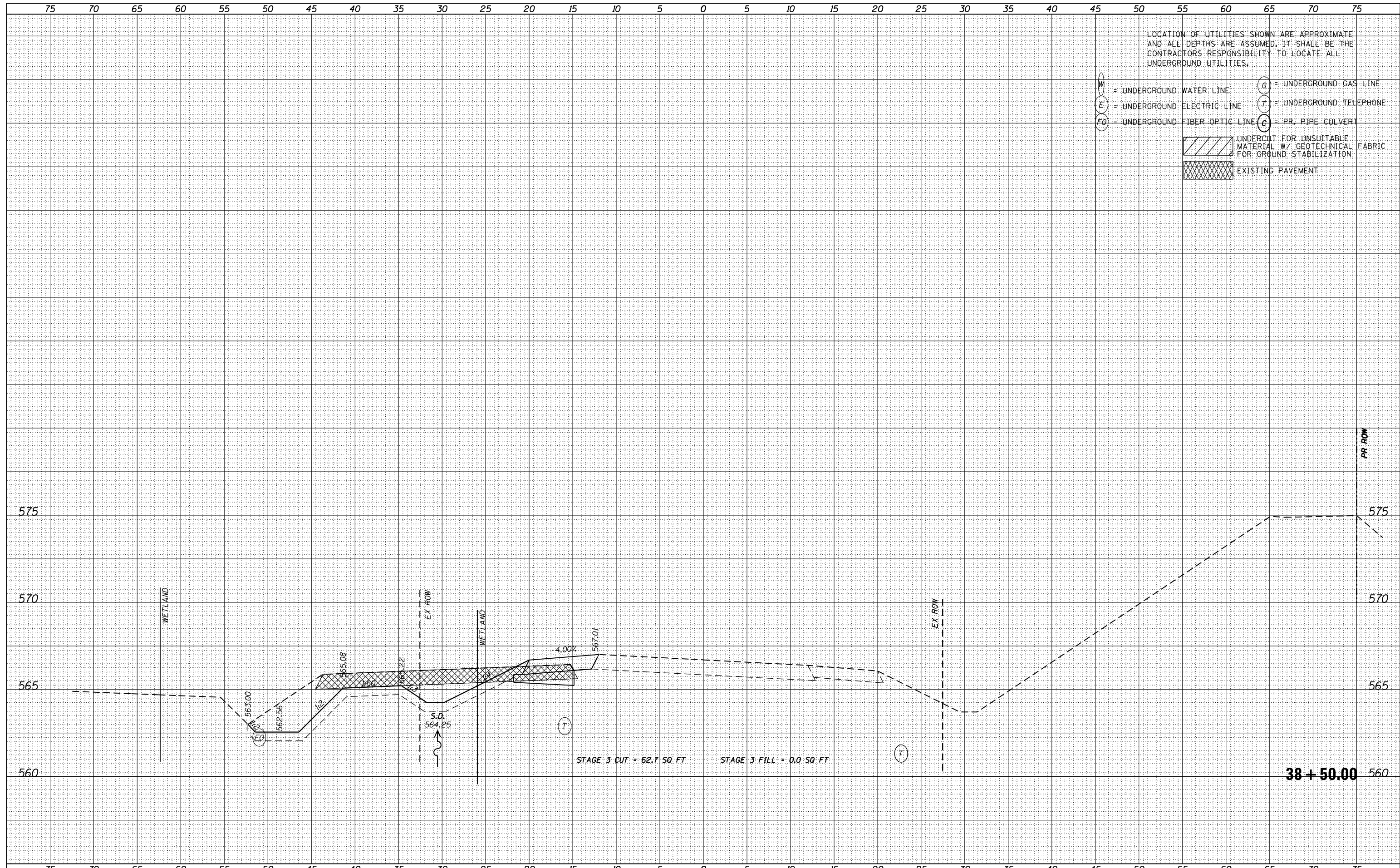
F.A.P. RTE.	SECTION	COUNTY	TOTAL SHEETS	SHEET NO.
846	DIHSRR2016-02&03	WILL	580	492
				CONTRACT NO. 62B33
ILLINOIS FED. AID PROJECT				

DATE	
BY	
SURVEYED	
PLOTTED	
TEMPLATE	
AREAS CHECKED	
FINAL SURVEY NOTE BOOK NO.	

DATE	
BY	
SURVEYED	
PLOTTED	
TEMPLATE	
AREAS CHECKED	
ORIGINAL SURVEY NOTE BOOK NO.	

LOCATION OF UTILITIES SHOWN ARE APPROXIMATE AND ALL DEPTHS ARE ASSUMED. IT SHALL BE THE CONTRACTOR'S RESPONSIBILITY TO LOCATE ALL UNDERGROUND UTILITIES.

- W = UNDERGROUND WATER LINE
- E = UNDERGROUND ELECTRIC LINE
- FO = UNDERGROUND FIBER OPTIC LINE
- G = UNDERGROUND GAS LINE
- T = UNDERGROUND TELEPHONE
- C = PR. PIPE CULVERT
- UNDERCUT FOR UNSUITABLE MATERIAL W/ GEOTECHNICAL FABRIC FOR GROUND STABILIZATION
- EXISTING PAVEMENT



USER NAME = nick.becker	DESIGNED - JLM	REvised -
	DRAWN - BWL	REvised -
PLOT SCALE = 10.0000' / in.	CHECKED - NJB	REvised -
PLOT DATE = 3/23/2016	DATE - 02/05/2016	REvised -

STATE OF ILLINOIS
DEPARTMENT OF TRANSPORTATION

CROSS SECTIONS
IL 53 - STAGE 3

SCALE: 1"=5'H, 2.5"V SHEET 43 OF 55 SHEETS STA. 38+50.00 TO STA. 38+50.00

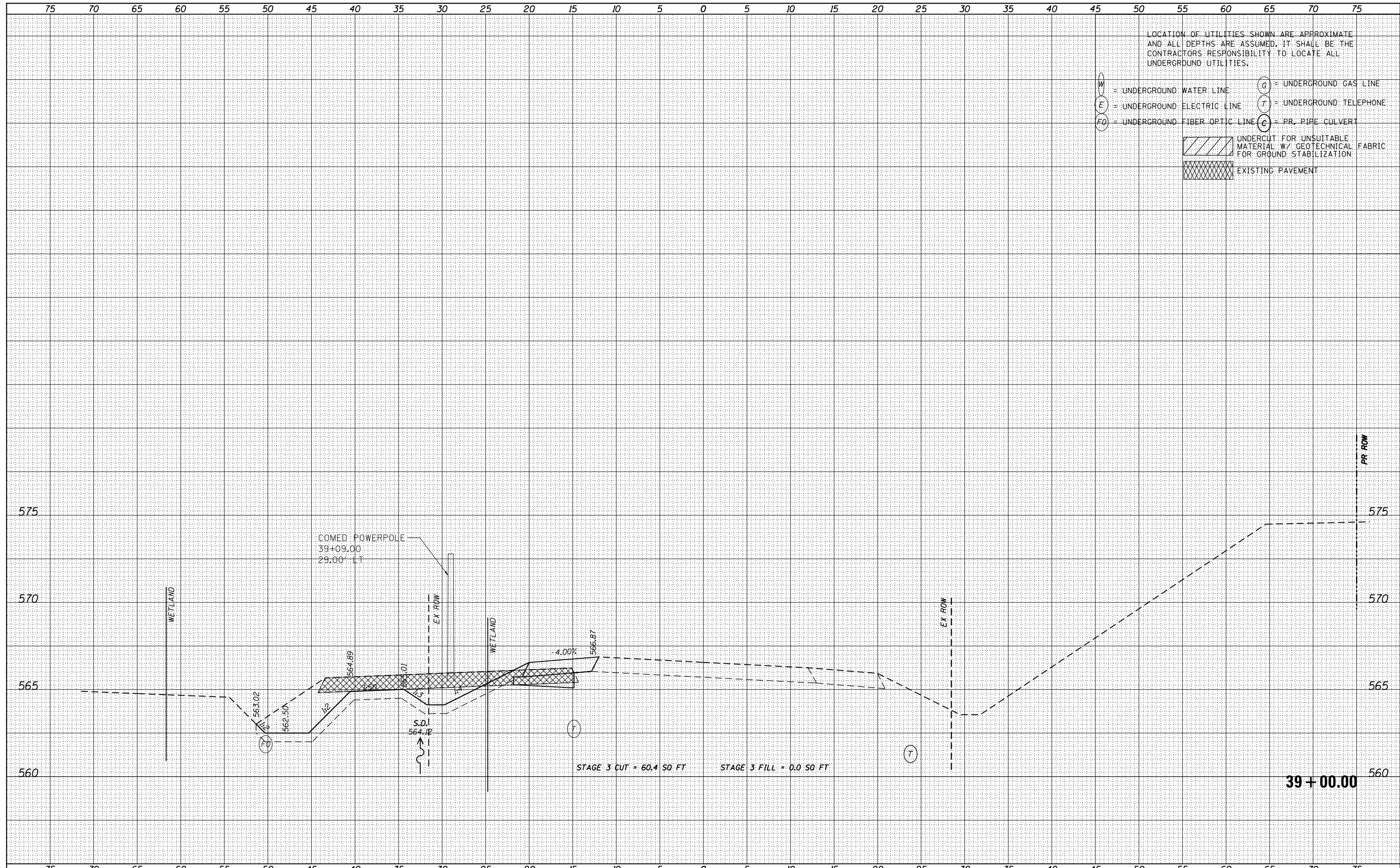
F.A.P. RTE.	SECTION	COUNTY	TOTAL SHEETS	SHEET NO.
846	DIHSRR2016-02&03	WILL	580	493
				CONTRACT NO. 62B33
ILLINOIS FED. AID PROJECT				

DATE	
BY	
FINAL SURVEY	SURVEYED
NOTE BOOK	PLOTTED
NO.	TEMPLATE
	AREAS CHECKED

DATE	
BY	
ORIGINAL SURVEY	SURVEYED
NOTE BOOK	PLOTTED
NO.	TEMPLATE
	AREAS CHECKED

LOCATION OF UTILITIES SHOWN ARE APPROXIMATE AND ALL DEPTHS ARE ASSUMED. IT SHALL BE THE CONTRACTORS RESPONSIBILITY TO LOCATE ALL UNDERGROUND UTILITIES.

- W = UNDERGROUND WATER LINE
- E = UNDERGROUND ELECTRIC LINE
- FO = UNDERGROUND FIBER OPTIC LINE
- G = UNDERGROUND GAS LINE
- T = UNDERGROUND TELEPHONE
- C = PR. PIPE CULVERT
- [Hatched Box] UNDERCUT FOR UNSUITABLE MATERIAL W/ GEOTECHNICAL FABRIC FOR GROUND STABILIZATION
- [Cross-hatched Box] EXISTING PAVEMENT



USER NAME - nick.becker	DESIGNED - JLM	REVISED -
PLOT SCALE = 10.0000' / in.	DRAWN - BWL	REVISED -
PLOT DATE = 3/23/2016	CHECKED - NJB	REVISED -
	DATE - 02/05/2016	REVISED -

STATE OF ILLINOIS
DEPARTMENT OF TRANSPORTATION

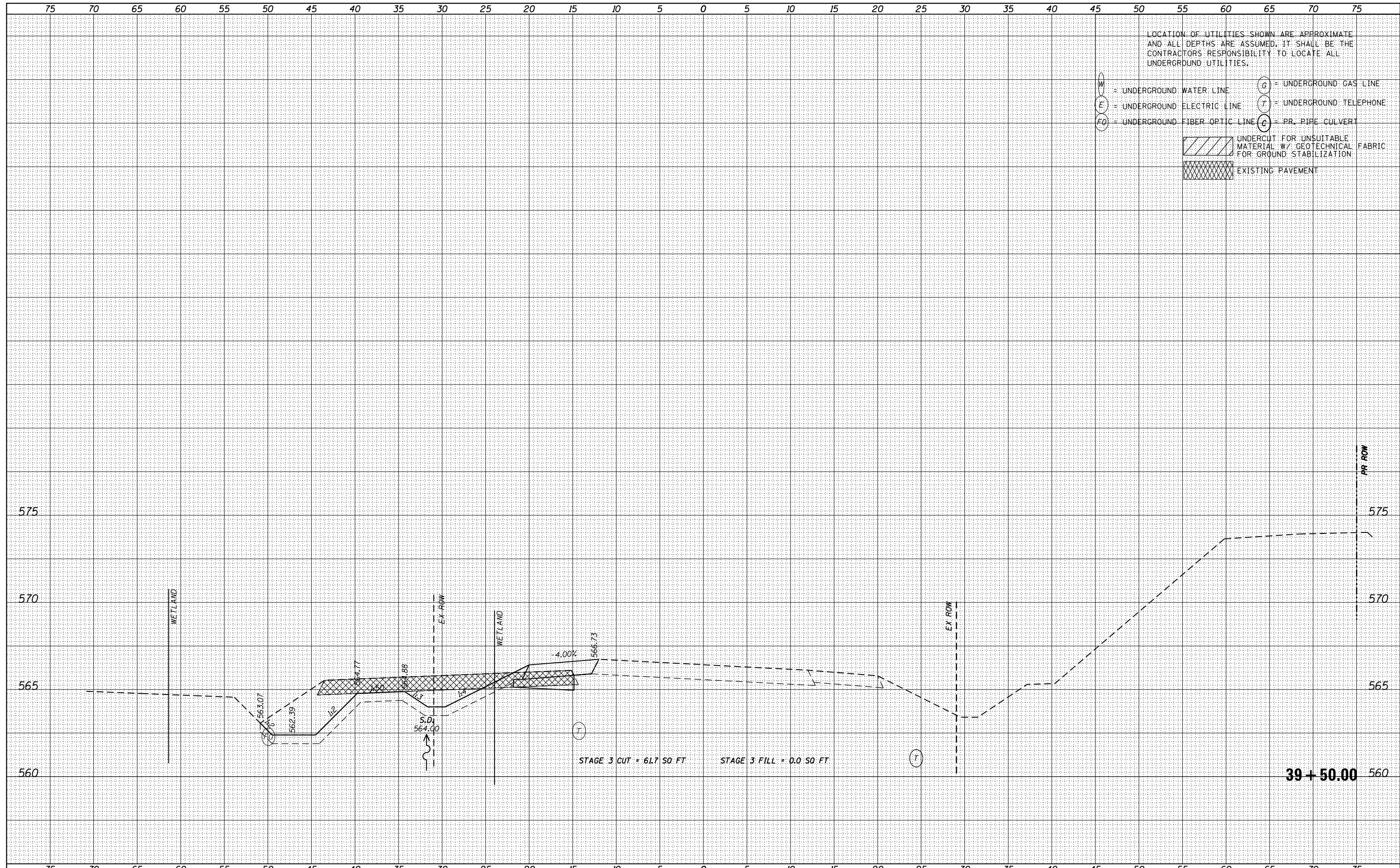
CROSS SECTIONS
IL 53 - STAGE 3

SCALE: 1"=5'H, 2.5'V SHEET 44 OF 55 SHEETS STA. 39+00.00 TO STA. 39+00.00

F.A.P. RTE.	SECTION	COUNTY	TOTAL SHEETS	SHEET NO.
846	DIHSRR2016-02&03	WILL	580	494
				CONTRACT NO. 62B33
ILLINOIS FED. AID PROJECT				

DATE	
BY	
SURVEYED	
PLOTTED	
TEMPLATE	
AREAS CHECKED	
FINAL SURVEY NOTE BOOK NO.	

DATE	
BY	
SURVEYED	
PLOTTED	
TEMPLATE	
AREAS CHECKED	
ORIGINAL SURVEY NOTE BOOK NO.	



USER NAME = nick.becker	DESIGNED - JLM	REVISED -
	DRAWN - BWL	REVISED -
PLOT SCALE = 10.0000' / in.	CHECKED - NJB	REVISED -
PLOT DATE = 3/23/2016	DATE - 02/05/2016	REVISED -

STATE OF ILLINOIS
DEPARTMENT OF TRANSPORTATION

CROSS SECTIONS
IL 53 - STAGE 3

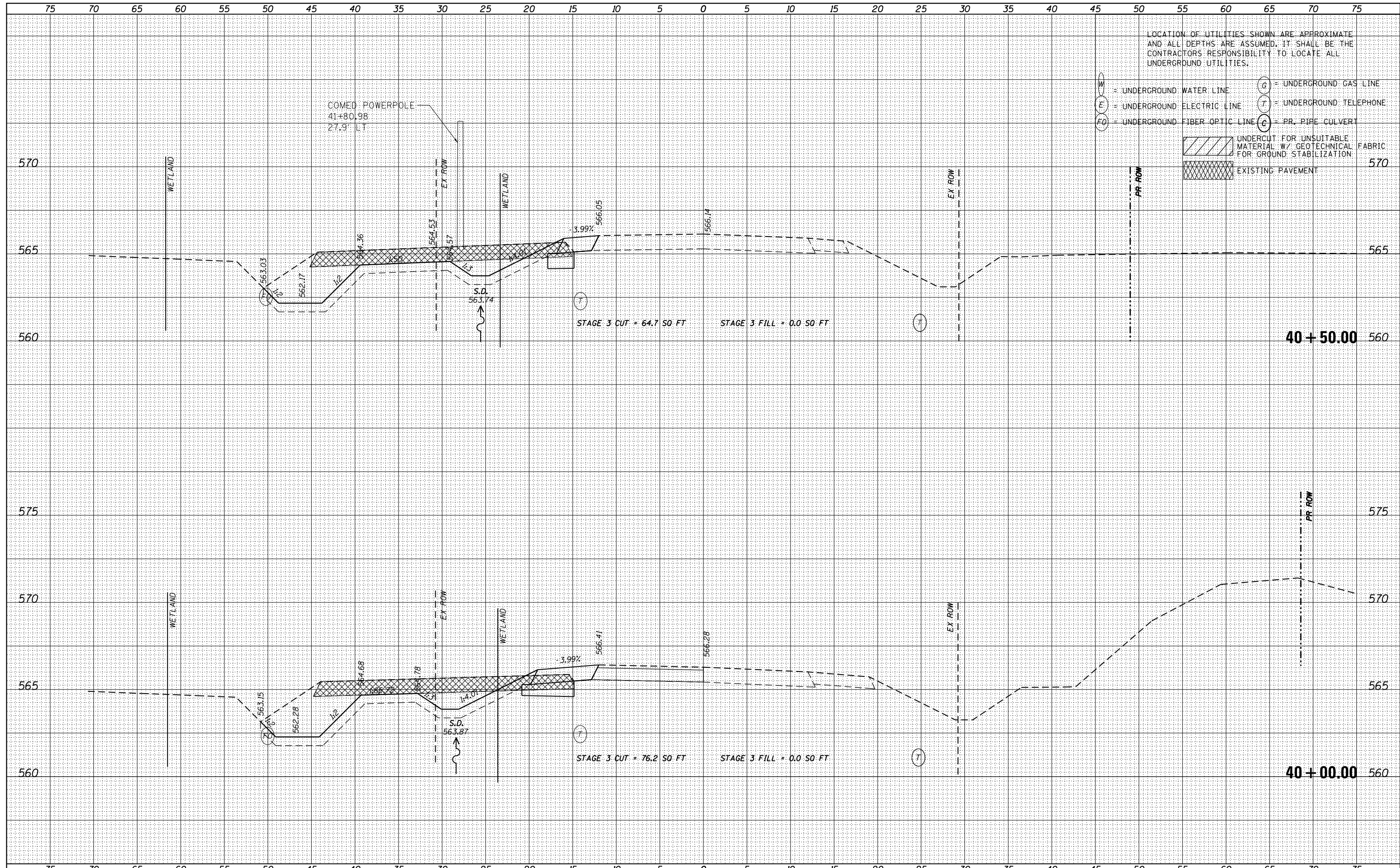
SCALE: 1"=5'H, 2.5"V SHEET 45 OF 55 SHEETS STA. 39+50.00 TO STA. 39+50.00

F.A.P. RTE.	SECTION	COUNTY	TOTAL SHEETS	SHEET NO.
846	DIHSRR2016-02&03	WILL	580	495
				CONTRACT NO. 62B33

ILLINOIS FED. AID PROJECT

DATE	
BY	
FINAL SURVEY	SURVEYED
NOTE BOOK	PLOTTED
NO.	TEMPLATE
	AREAS CHECKED

DATE	
BY	
ORIGINAL SURVEY	SURVEYED
NOTE BOOK	PLOTTED
NO.	TEMPLATE
	AREAS CHECKED



LOCATION OF UTILITIES SHOWN ARE APPROXIMATE AND ALL DEPTHS ARE ASSUMED. IT SHALL BE THE CONTRACTORS RESPONSIBILITY TO LOCATE ALL UNDERGROUND UTILITIES.

- W = UNDERGROUND WATER LINE
- E = UNDERGROUND ELECTRIC LINE
- FO = UNDERGROUND FIBER OPTIC LINE
- G = UNDERGROUND GAS LINE
- T = UNDERGROUND TELEPHONE
- C = PR. PIPE CULVERT
- UNDERCUT FOR UNSUITABLE MATERIAL W/ GEOTECHNICAL FABRIC FOR GROUND STABILIZATION
- EXISTING PAVEMENT



USER NAME - nick.becker	DESIGNED - JLM	REVISED -
PLOT SCALE = 10.0000' / in.	DRAWN - BWL	REVISED -
PLOT DATE = 3/23/2016	CHECKED - NJB	REVISED -
	DATE - 02/05/2016	REVISED -

STATE OF ILLINOIS
DEPARTMENT OF TRANSPORTATION

CROSS SECTIONS
IL 53 - STAGE 3

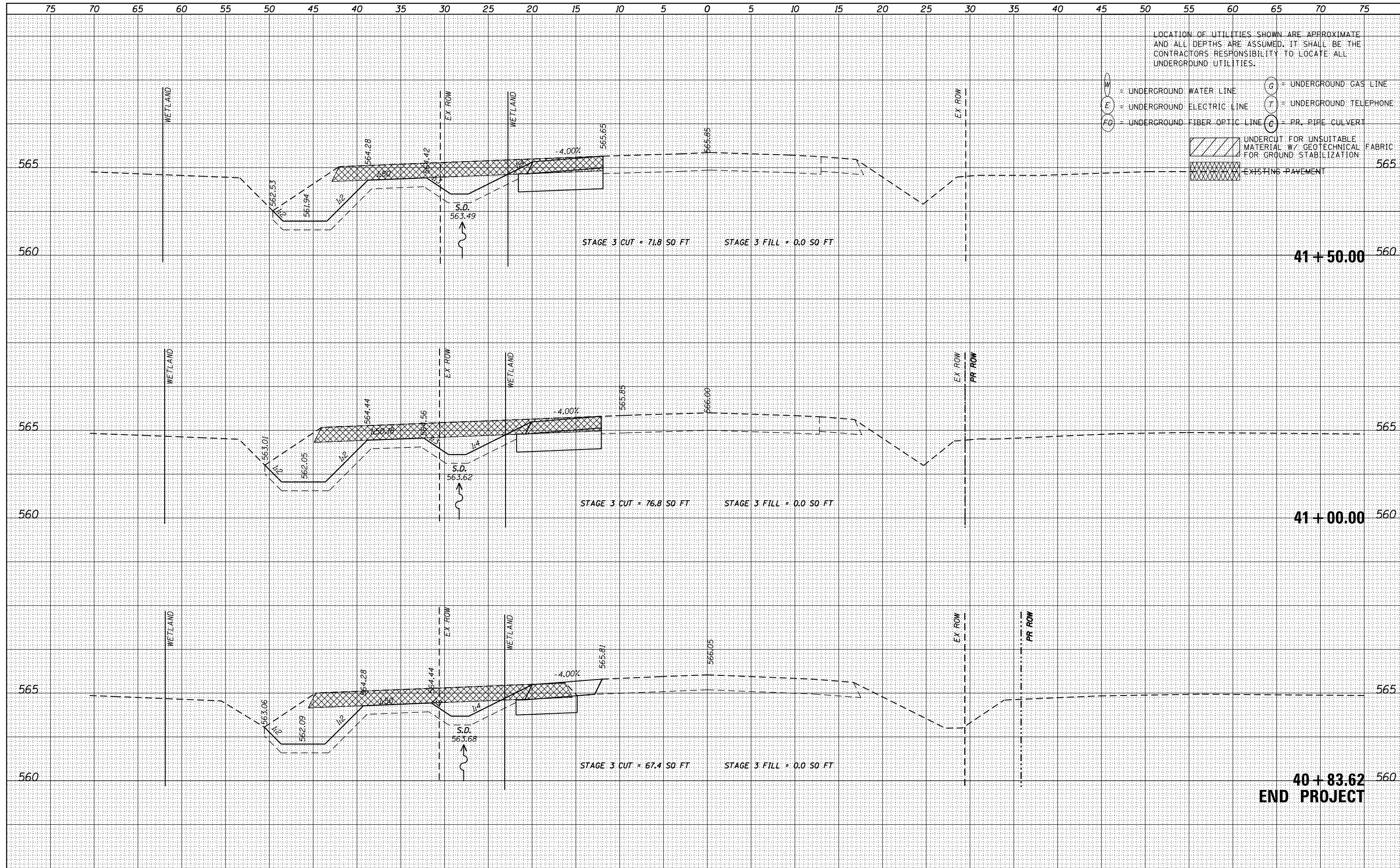
SCALE: 1"=5'H, 2.5'V SHEET 46 OF 55 SHEETS STA. 40+00.00 TO STA. 40+50.00

F.A.P. RTE.	SECTION	COUNTY	TOTAL SHEETS	SHEET NO.
846	DIHSRR2016-02&03	WILL	580	496
			CONTRACT NO. 62B33	

ILLINOIS FED. AID PROJECT

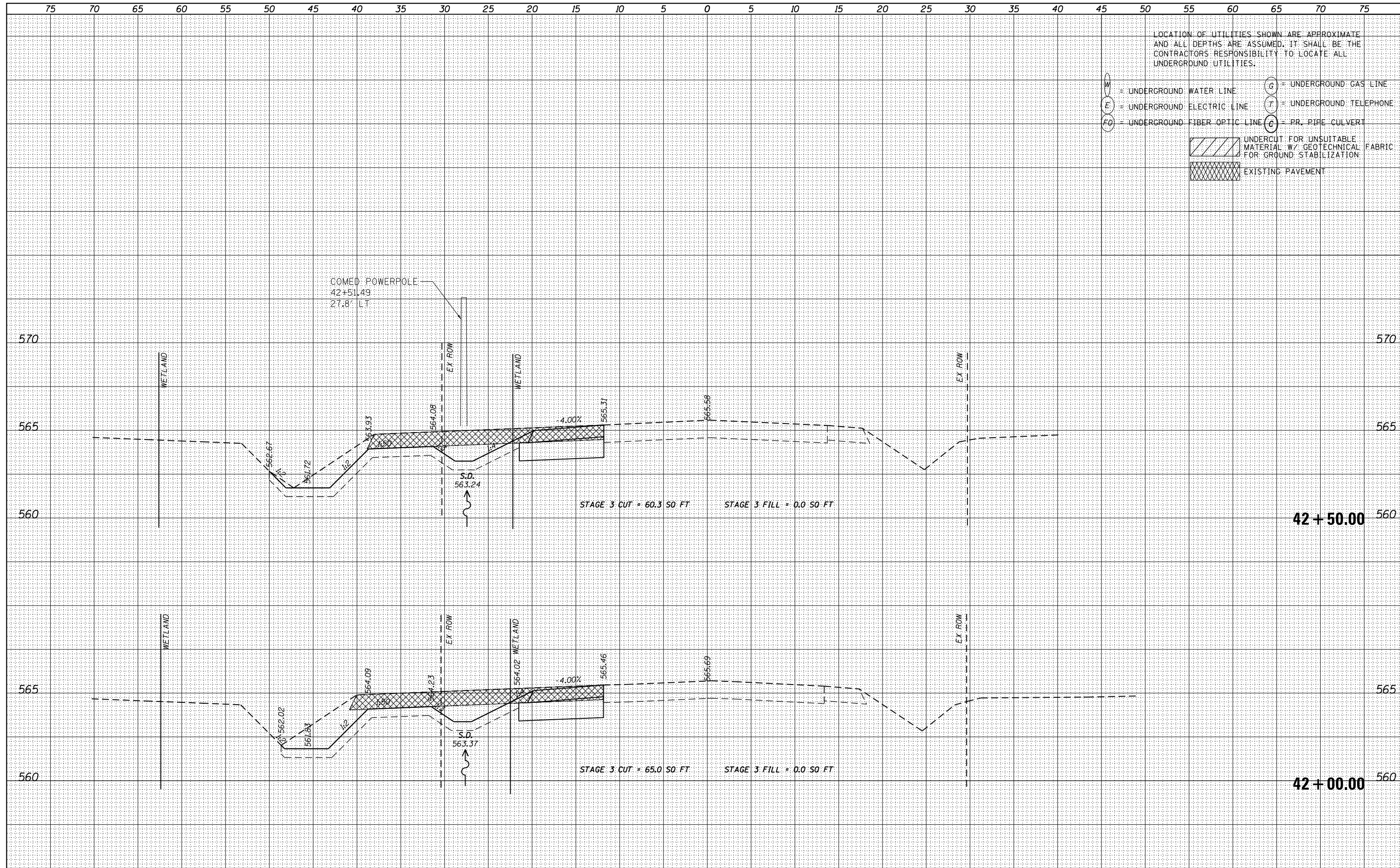
DATE	
BY	
ORIGINAL SURVEY NO.	
SURVEYED	
PLOTTED	
TEMPLATE	
AREAS CHECKED	
FINIAL SURVEY NO.	
NOTE BOOK	
AREAS CHECKED	

DATE	
BY	
ORIGINAL SURVEY NO.	
SURVEYED	
PLOTTED	
TEMPLATE	
AREAS CHECKED	
FINIAL SURVEY NO.	
NOTE BOOK	
AREAS CHECKED	



DATE	
BY	
FINISHED SURVEY	
PLOTTED TEMPLATE	
NOTE BOOK	
AREAS CHECKED	
NO.	

DATE	
BY	
ORIGINAL SURVEY	
PLOTTED TEMPLATE	
NOTE BOOK	
AREAS CHECKED	
NO.	



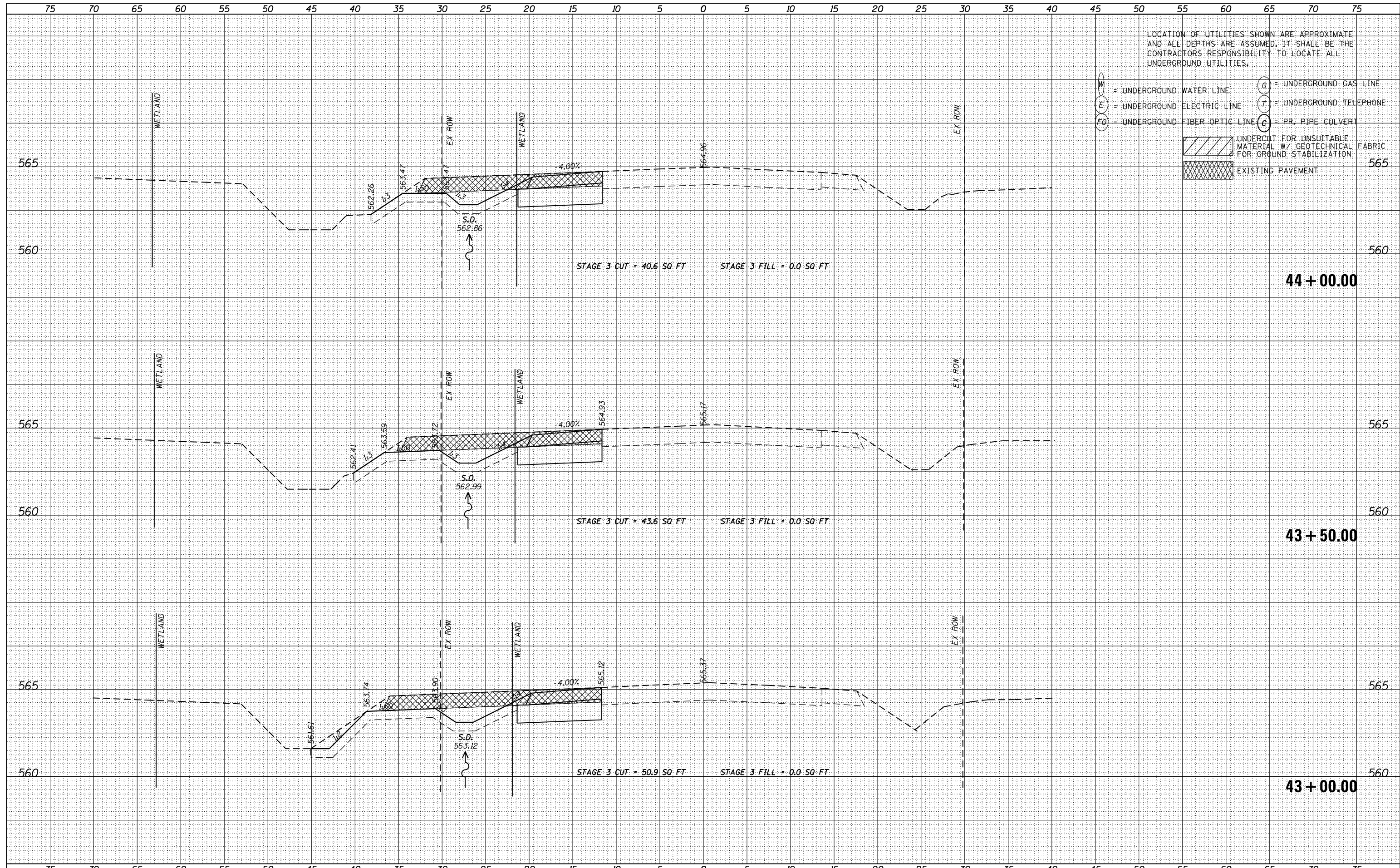
LOCATION OF UTILITIES SHOWN ARE APPROXIMATE AND ALL DEPTHS ARE ASSUMED. IT SHALL BE THE CONTRACTORS RESPONSIBILITY TO LOCATE ALL UNDERGROUND UTILITIES.

W = UNDERGROUND WATER LINE
 E = UNDERGROUND ELECTRIC LINE
 FO = UNDERGROUND FIBER OPTIC LINE
 G = UNDERGROUND GAS LINE
 T = UNDERGROUND TELEPHONE
 C = PR. PIPE CULVERT

[Hatched Box] UNDERCUT FOR UNSUITABLE MATERIAL W/ GEOTECHNICAL FABRIC FOR GROUND STABILIZATION
 [Cross-hatched Box] EXISTING PAVEMENT

DATE	
BY	
ORIGINAL SURVEY NO.	
SURVEYED	
PLOTTED	
TEMPLATE	
AREAS CHECKED	
FINAL SURVEY NO.	
NOTE BOOK	
AREAS CHECKED	

DATE	
BY	
ORIGINAL SURVEY NO.	
SURVEYED	
PLOTTED	
TEMPLATE	
AREAS CHECKED	
FINAL SURVEY NO.	
NOTE BOOK	
AREAS CHECKED	



LOCATION OF UTILITIES SHOWN ARE APPROXIMATE AND ALL DEPTHS ARE ASSUMED. IT SHALL BE THE CONTRACTORS RESPONSIBILITY TO LOCATE ALL UNDERGROUND UTILITIES.

- W = UNDERGROUND WATER LINE
- E = UNDERGROUND ELECTRIC LINE
- FO = UNDERGROUND FIBER OPTIC LINE
- G = UNDERGROUND GAS LINE
- T = UNDERGROUND TELEPHONE
- CP = PIPE CULVERT
- UNDERCUT FOR UNSUITABLE MATERIAL W/ GEOTECHNICAL FABRIC FOR GROUND STABILIZATION
- EXISTING PAVEMENT



USER NAME - nick.becker	DESIGNED - JLM	REVISED -
	DRAWN - BWL	REVISED -
PLOT SCALE = 10.0000' / in.	CHECKED - NJB	REVISED -
PLOT DATE = 3/23/2016	DATE - 02/05/2016	REVISED -

STATE OF ILLINOIS
DEPARTMENT OF TRANSPORTATION

CROSS SECTIONS
IL 53 - STAGE 3

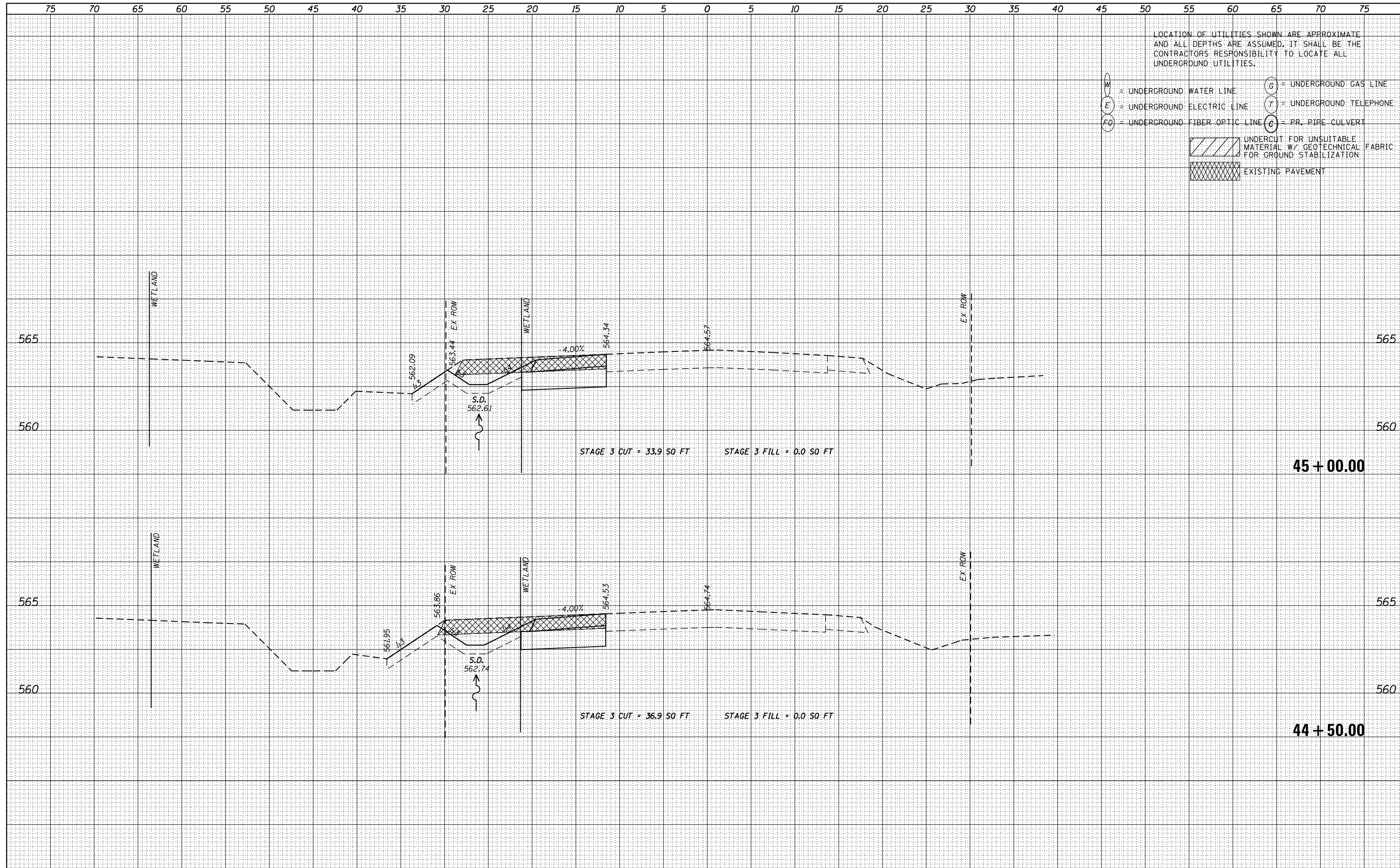
SCALE: 1"=5'H, 2.5' V SHEET 49 OF 55 SHEETS STA. 43+00.00 TO STA. 44+00.00

F.A.P. RTE.	SECTION	COUNTY	TOTAL SHEETS	SHEET NO.
846	DIHSRR2016-02&03	WILL	580	499
				CONTRACT NO. 62B33

ILLINOIS FED. AID PROJECT

DATE	
BY	
FINISHED SURVEY	
PLOTTED	
TEMPLATE	
NOTE BOOK	
AREAS CHECKED	
NO.	

DATE	
BY	
ORIGINAL SURVEY	
PLOTTED	
TEMPLATE	
NOTE BOOK	
AREAS CHECKED	
NO.	



LOCATION OF UTILITIES SHOWN ARE APPROXIMATE AND ALL DEPTHS ARE ASSUMED. IT SHALL BE THE CONTRACTORS RESPONSIBILITY TO LOCATE ALL UNDERGROUND UTILITIES.

W = UNDERGROUND WATER LINE G = UNDERGROUND GAS LINE
 E = UNDERGROUND ELECTRIC LINE T = UNDERGROUND TELEPHONE
 FO = UNDERGROUND FIBER OPTIC LINE C = PR. PIPE CULVERT

[Hatched Box] UNDERCUT FOR UNSUITABLE MATERIAL W/ GEOTECHNICAL FABRIC FOR GROUND STABILIZATION
 [Cross-hatched Box] EXISTING PAVEMENT