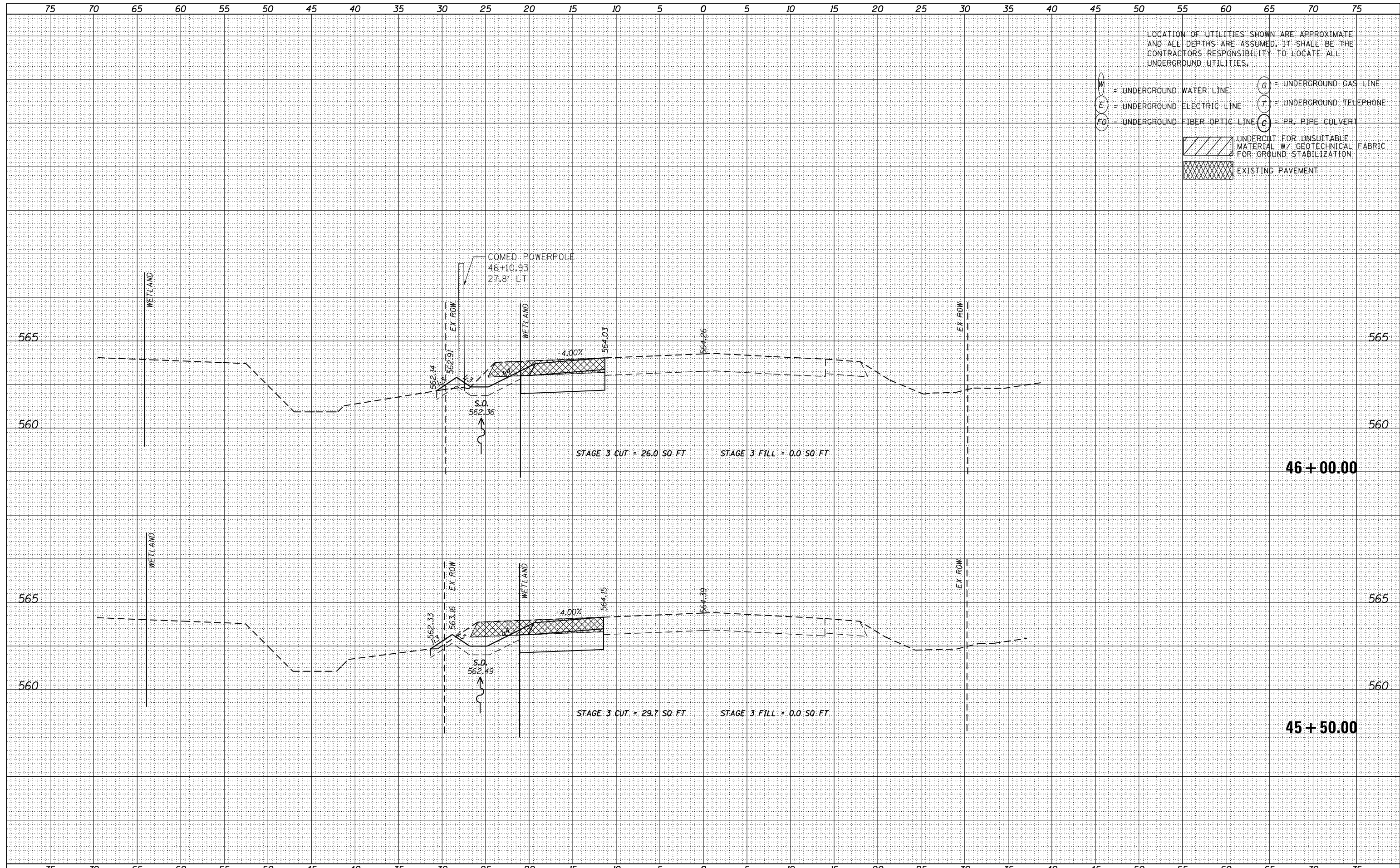


DATE	
BY	
FINISHED SURVEY	
PLOTTED TEMPLATE	
NOTE BOOK	
AREAS CHECKED	

DATE	
BY	
ORIGINAL SURVEY	
PLOTTED TEMPLATE	
NOTE BOOK	
AREAS CHECKED	



LOCATION OF UTILITIES SHOWN ARE APPROXIMATE AND ALL DEPTHS ARE ASSUMED. IT SHALL BE THE CONTRACTORS RESPONSIBILITY TO LOCATE ALL UNDERGROUND UTILITIES.

- W = UNDERGROUND WATER LINE
- E = UNDERGROUND ELECTRIC LINE
- FO = UNDERGROUND FIBER OPTIC LINE
- G = UNDERGROUND GAS LINE
- T = UNDERGROUND TELEPHONE
- C = PR. PIPE CULVERT
- UNDERCUT FOR UNSUITABLE MATERIAL W/ GEOTECHNICAL FABRIC FOR GROUND STABILIZATION
- EXISTING PAVEMENT



USER NAME - nick.becker	DESIGNED - JLM	REVISED -
	DRAWN - BWL	REVISED -
PLOT SCALE = 10.0000' / in.	CHECKED - NJB	REVISED -
PLOT DATE = 3/23/2016	DATE - 02/05/2016	REVISED -

STATE OF ILLINOIS
DEPARTMENT OF TRANSPORTATION

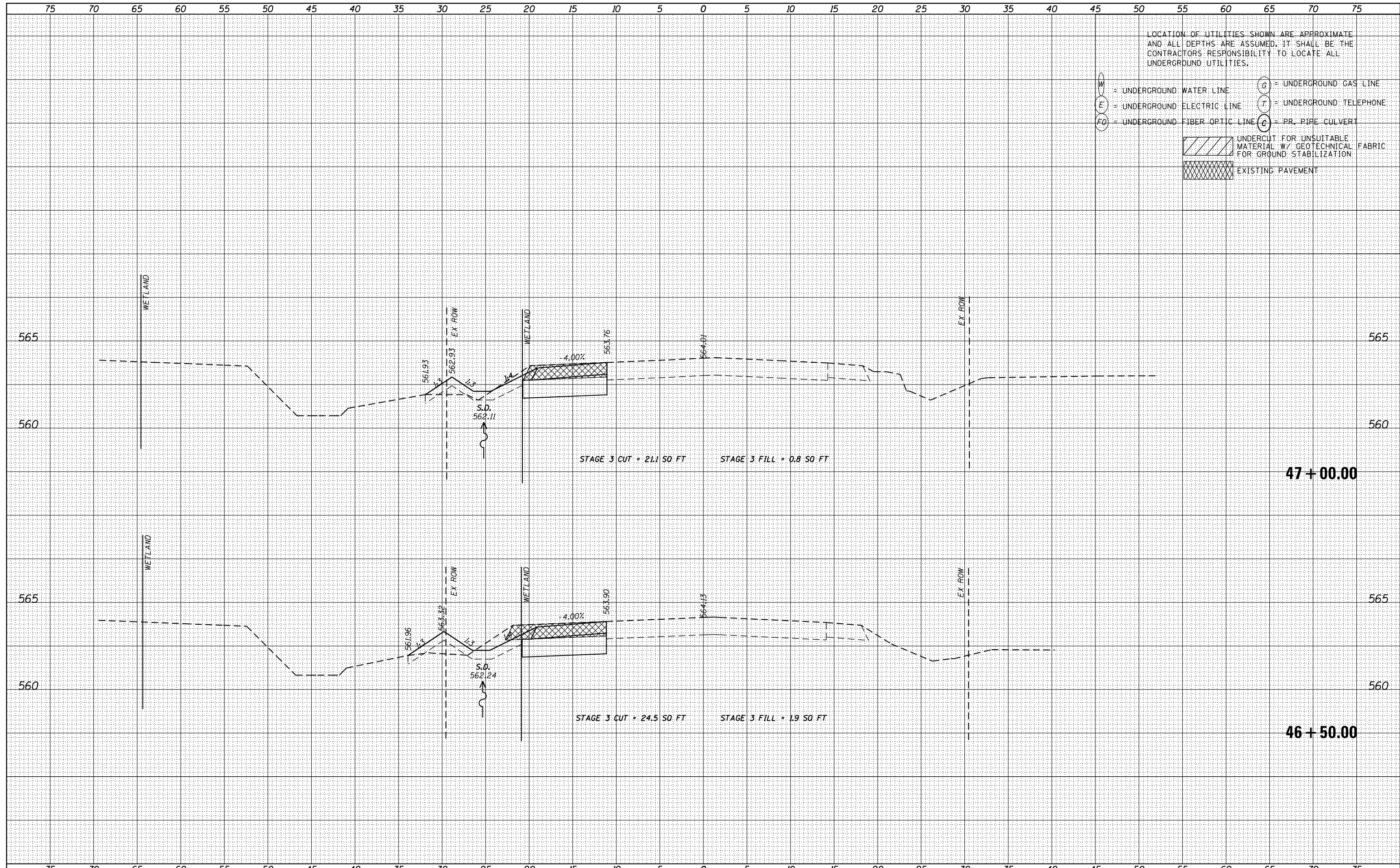
CROSS SECTIONS
IL 53 - STAGE 3

SCALE: 1"=5'4,2.5'V SHEET 51 OF 55 SHEETS STA. 45+50.00 TO STA. 46+00.00

F.A.P. RTE.	SECTION	COUNTY	TOTAL SHEETS	SHEET NO.
846	DIHSRR2016-02&03	WILL	580	501
				CONTRACT NO. 62B33
ILLINOIS FED. AID PROJECT				

DATE	
BY	
FINISHED SURVEY	
PLOTTED	
TEMPLATE	
NOTE BOOK	
AREAS CHECKED	
NO.	

DATE	
BY	
ORIGINAL SURVEY	
PLOTTED	
TEMPLATE	
NOTE BOOK	
AREAS CHECKED	
NO.	



USER NAME - nick.becker	DESIGNED - JLM	REVISED -
	DRAWN - BWL	REVISED -
PLOT SCALE - 10.0000' / in.	CHECKED - NJB	REVISED -
PLOT DATE - 3/23/2016	DATE - 02/05/2016	REVISED -

STATE OF ILLINOIS
DEPARTMENT OF TRANSPORTATION

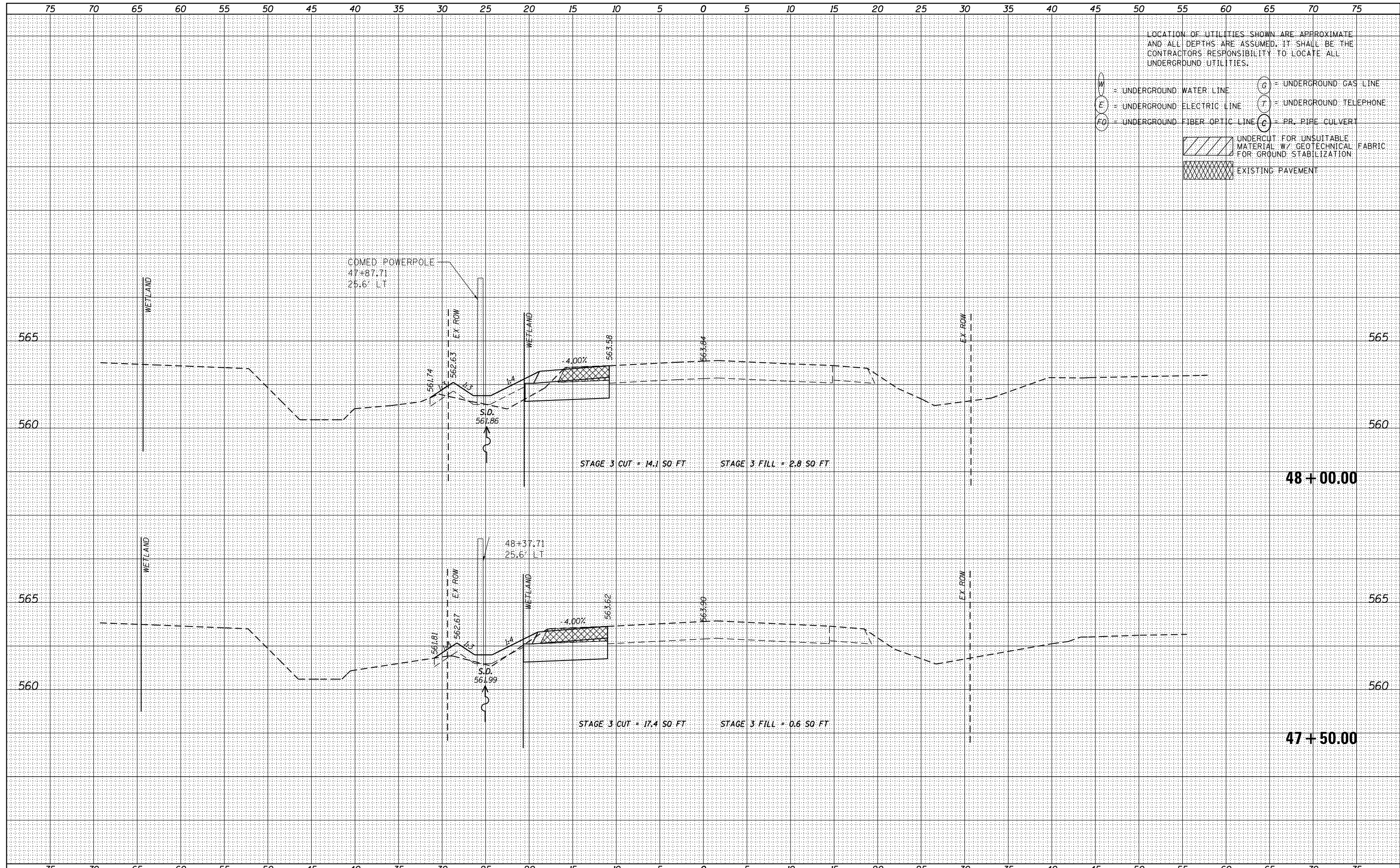
CROSS SECTIONS
IL 53 - STAGE 3

SCALE: 1"=5'4,2,5"V SHEET 52 OF 55 SHEETS STA. 46+50.00 TO STA. 47+00.00

F.A.P. RTE.	SECTION	COUNTY	TOTAL SHEETS	SHEET NO.
846	DIHSRR2016-02&03	WILL	580	502
				CONTRACT NO. 62B33
ILLINOIS FED. AID PROJECT				

DATE	
BY	
FINISHED SURVEY	
PLOTTED	
TEMPLATE	
NOTE BOOK	
AREAS CHECKED	
NO.	

DATE	
BY	
ORIGINAL SURVEY	
PLOTTED	
TEMPLATE	
NOTE BOOK	
AREAS CHECKED	
NO.	



USER NAME - nick.becker	DESIGNED - JLM	REVISED -
	DRAWN - BWL	REVISED -
PLOT SCALE = 10.0000' / in.	CHECKED - NJB	REVISED -
PLOT DATE = 3/23/2016	DATE - 02/05/2016	REVISED -

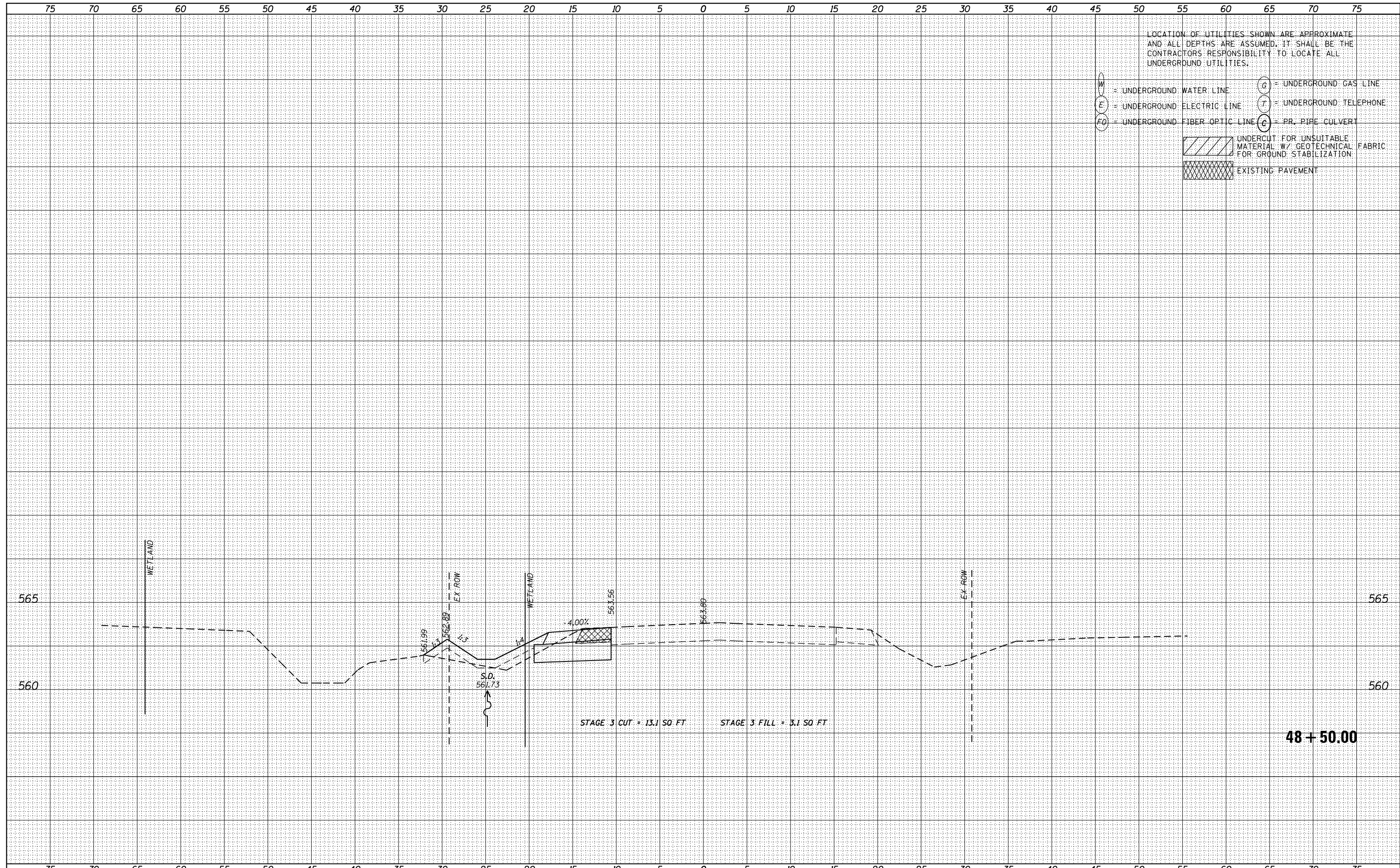
STATE OF ILLINOIS
DEPARTMENT OF TRANSPORTATION

CROSS SECTIONS		TOTAL SHEETS	
IL 53 - STAGE 3		580	503
SCALE: 1"=5'4,2.5'V	SHEET 53 OF 55 SHEETS	CONTRACT NO. 62B33	
STA. 47+50.00 TO STA. 48+00.00		ILLINOIS FED. AID PROJECT	

F.A.P. RTE.	SECTION	COUNTY	TOTAL SHEETS	SHEET NO.
846	DIHSRR2016-02&03	WILL	580	503
CONTRACT NO. 62B33				
ILLINOIS FED. AID PROJECT				

DATE	
BY	
SURVEYED	
PLOTTED	
TEMPLATE	
AREAS	
CHECKED	
FINAL SURVEY	
NOTE BOOK	
NO.	

DATE	
BY	
SURVEYED	
PLOTTED	
TEMPLATE	
AREAS	
CHECKED	
ORIGINAL SURVEY	
NOTE BOOK	
NO.	



LOCATION OF UTILITIES SHOWN ARE APPROXIMATE AND ALL DEPTHS ARE ASSUMED. IT SHALL BE THE CONTRACTORS RESPONSIBILITY TO LOCATE ALL UNDERGROUND UTILITIES.

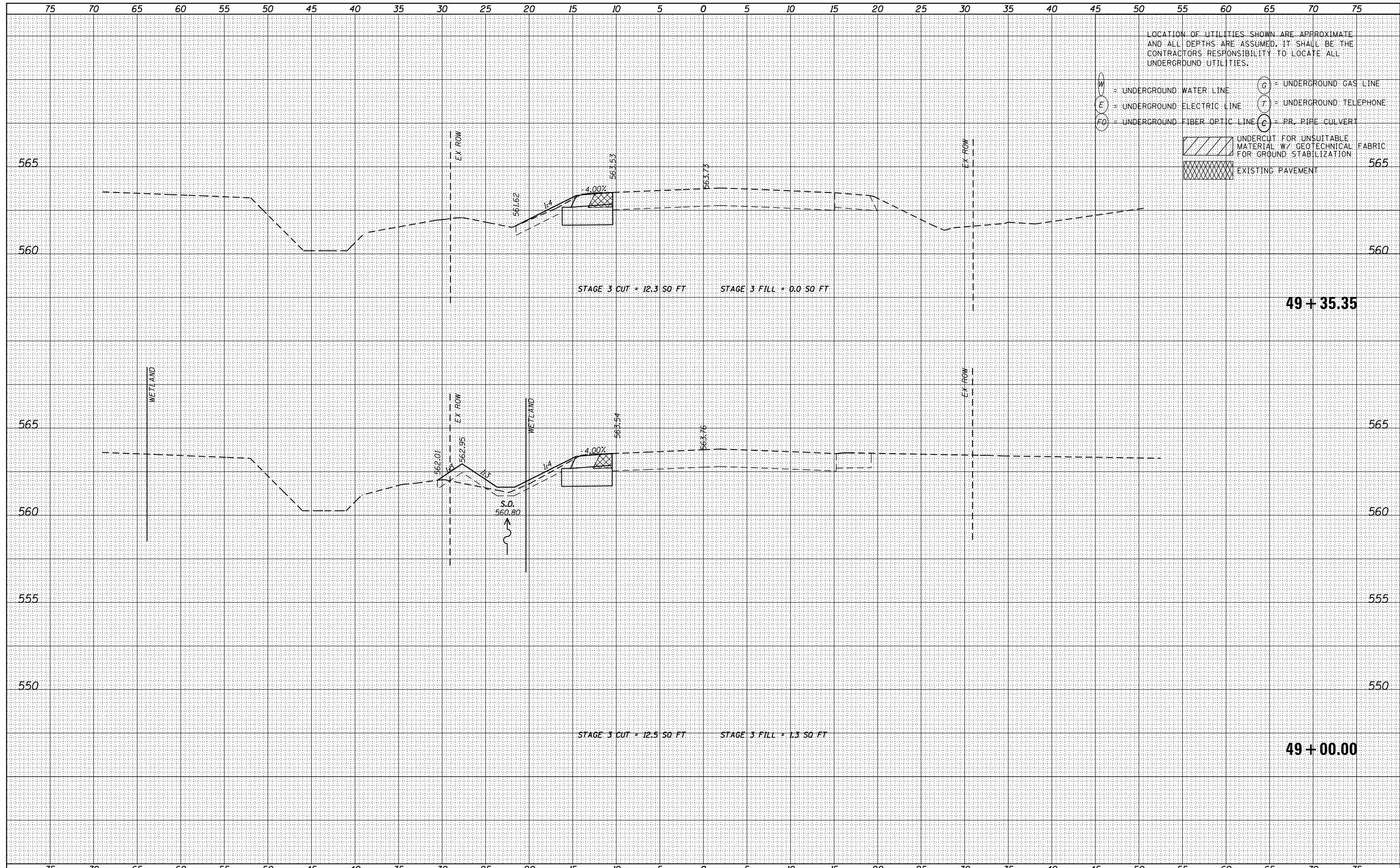
- W = UNDERGROUND WATER LINE
- E = UNDERGROUND ELECTRIC LINE
- FO = UNDERGROUND FIBER OPTIC LINE
- G = UNDERGROUND GAS LINE
- T = UNDERGROUND TELEPHONE
- C = PR. PIPE CULVERT
- [Hatched Box] UNDERCUT FOR UNSUITABLE MATERIAL W/ GEOTECHNICAL FABRIC FOR GROUND STABILIZATION
- [Cross-hatched Box] EXISTING PAVEMENT

STAGE 3 CUT = 13.1 SQ. FT. STAGE 3 FILL = 3.1 SQ. FT.

48 + 50.00

DATE	
BY	
FINISHED SURVEY	
PLOTTED TEMPLATE	
NOTE BOOK	
AREAS CHECKED	

DATE	
BY	
ORIGINAL SURVEY	
PLOTTED TEMPLATE	
NOTE BOOK	
AREAS CHECKED	



LOCATION OF UTILITIES SHOWN ARE APPROXIMATE AND ALL DEPTHS ARE ASSUMED. IT SHALL BE THE CONTRACTOR'S RESPONSIBILITY TO LOCATE ALL UNDERGROUND UTILITIES.

- W = UNDERGROUND WATER LINE
- E = UNDERGROUND ELECTRIC LINE
- FO = UNDERGROUND FIBER OPTIC LINE
- G = UNDERGROUND GAS LINE
- T = UNDERGROUND TELEPHONE
- CP = PIPE CULVERT
- [Hatched Box] UNDERCUT FOR UNSUITABLE MATERIAL W/ GEOTECHNICAL FABRIC FOR GROUND STABILIZATION
- [Cross-hatched Box] EXISTING PAVEMENT



USER NAME = nick.becker	DESIGNED - JLM	REVISED -
	DRAWN - BWL	REVISED -
PLOT SCALE = 10.0000' / in.	CHECKED - NJB	REVISED -
PLOT DATE = 3/23/2016	DATE - 02/05/2016	REVISED -

STATE OF ILLINOIS
DEPARTMENT OF TRANSPORTATION

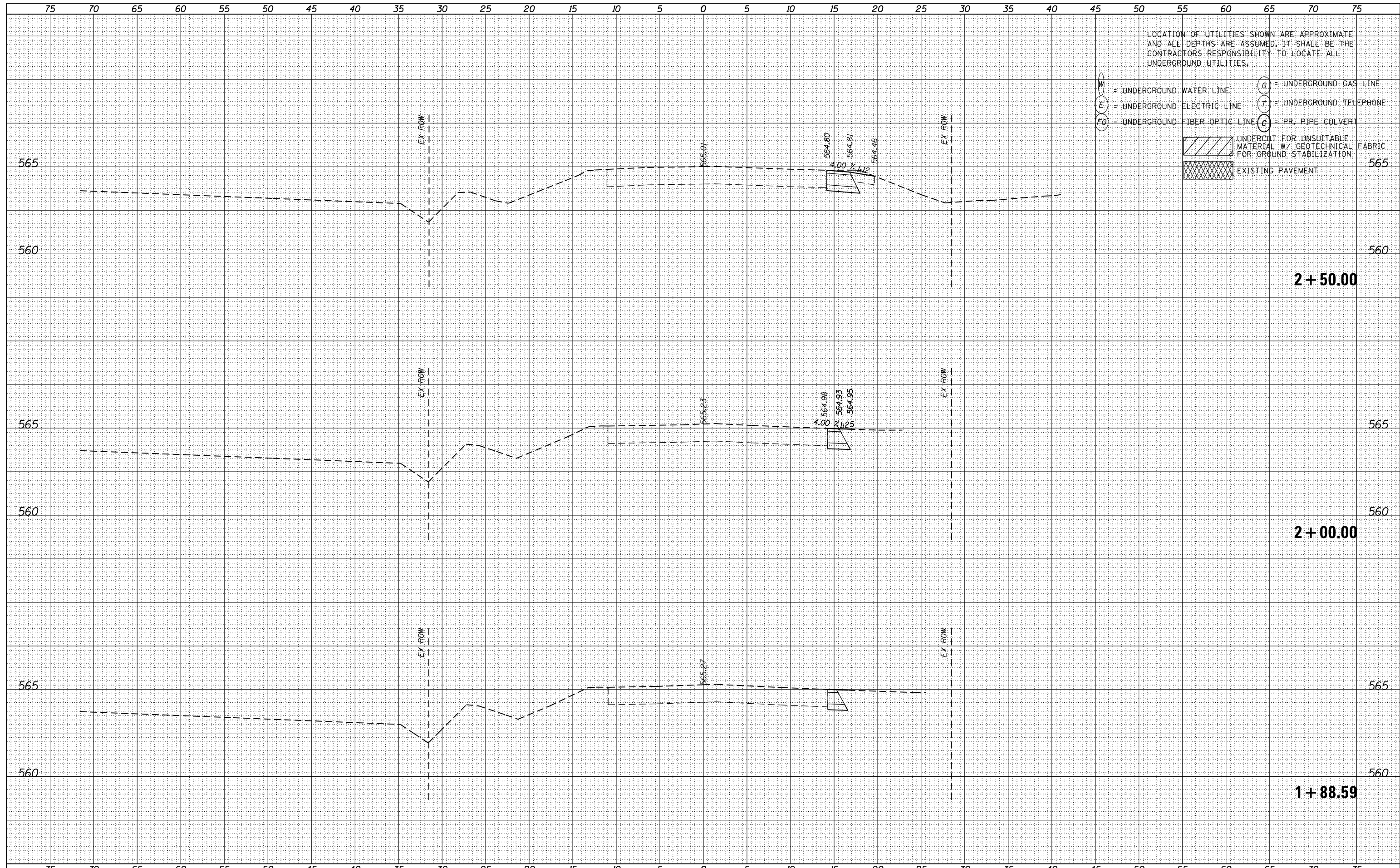
CROSS SECTIONS
IL 53 - STAGE 3

SCALE: 1"=5'H, 2.5'V SHEET 55 OF 55 SHEETS STA. 49+00.00 TO STA. 49+35.35

F.A.P. RTE.	SECTION	COUNTY	TOTAL SHEETS	SHEET NO.
846	DIHSRR2016-02&03	WILL	580	505
				CONTRACT NO. 62B33
ILLINOIS FED. AID PROJECT				

DATE	
BY	
FINAL SURVEY	SURVEYED
NOTE BOOK	PLOTTED
NO.	TEMPLATE
	AREAS CHECKED

DATE	
BY	
ORIGINAL SURVEY	SURVEYED
NOTE BOOK	PLOTTED
NO.	TEMPLATE
	AREAS CHECKED



LOCATION OF UTILITIES SHOWN ARE APPROXIMATE AND ALL DEPTHS ARE ASSUMED. IT SHALL BE THE CONTRACTORS RESPONSIBILITY TO LOCATE ALL UNDERGROUND UTILITIES.

- W = UNDERGROUND WATER LINE
- E = UNDERGROUND ELECTRIC LINE
- FO = UNDERGROUND FIBER OPTIC LINE
- G = UNDERGROUND GAS LINE
- T = UNDERGROUND TELEPHONE
- C = PR. PIPE CULVERT
- [Hatched Box] UNDERCUT FOR UNSUITABLE MATERIAL W/ GEOTECHNICAL FABRIC FOR GROUND STABILIZATION
- [Cross-hatched Box] EXISTING PAVEMENT



USER NAME - nick.becker	DESIGNED - JLM	REVISED -
	DRAWN - BWL	REVISED -
PLOT SCALE = 10.0000' / in.	CHECKED - NJB	REVISED -
PLOT DATE = 3/23/2016	DATE - 02/05/2016	REVISED -

STATE OF ILLINOIS
DEPARTMENT OF TRANSPORTATION

CROSS SECTIONS
FINAL IL 53

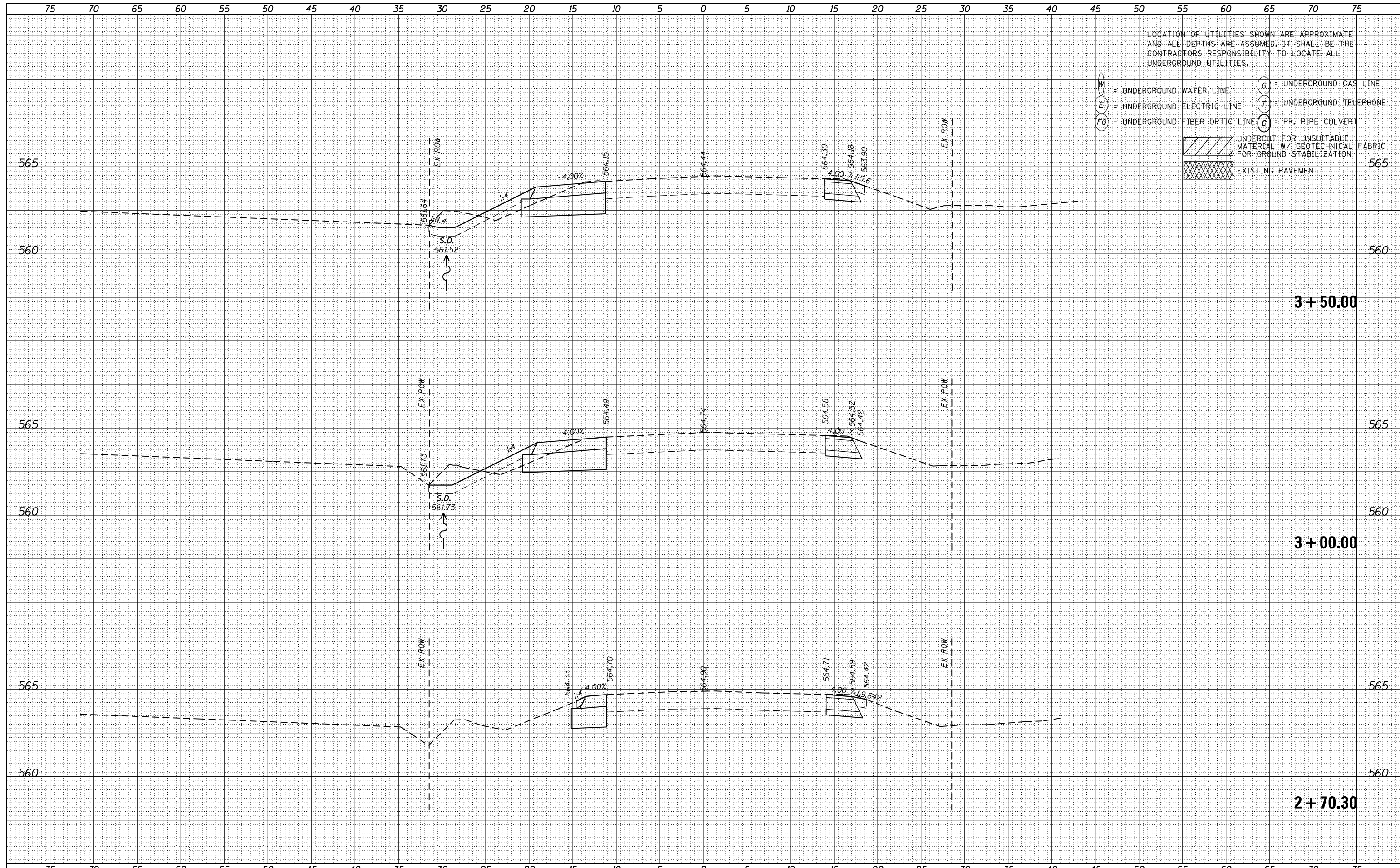
SCALE: 1"=5'4,2.5'V SHEET 1 OF 58 SHEETS STA. 1+88.59 TO STA. 2+50.00

F.A.P. RTE.	SECTION	COUNTY	TOTAL SHEETS	SHEET NO.
846	DIHSRR2016-02&03	WILL	580	506
				CONTRACT NO. 62B33

ILLINOIS FED. AID PROJECT

DATE	
BY	
FINAL SURVEY	SURVEYED
NOTE BOOK	PLOTTED
NO.	TEMPLATE
	AREAS CHECKED

DATE	
BY	
ORIGINAL SURVEY	SURVEYED
NOTE BOOK	PLOTTED
NO.	TEMPLATE
	AREAS CHECKED



LOCATION OF UTILITIES SHOWN ARE APPROXIMATE AND ALL DEPTHS ARE ASSUMED. IT SHALL BE THE CONTRACTORS RESPONSIBILITY TO LOCATE ALL UNDERGROUND UTILITIES.

- W = UNDERGROUND WATER LINE
- E = UNDERGROUND ELECTRIC LINE
- FO = UNDERGROUND FIBER OPTIC LINE
- G = UNDERGROUND GAS LINE
- T = UNDERGROUND TELEPHONE
- C = PR. PIPE CULVERT
- UNDERCUT FOR UNSUITABLE MATERIAL W/ GEOTECHNICAL FABRIC FOR GROUND STABILIZATION
- EXISTING PAVEMENT



USER NAME	= nick.becker
DESIGNED	- JLM
DRAWN	- BWL
CHECKED	- NJB
DATE	- 02/05/2016
PLLOT SCALE	= 10.0000' / in.
PLLOT DATE	= 3/23/2016

REVISED	-
REVISED	-
REVISED	-
REVISED	-

STATE OF ILLINOIS
DEPARTMENT OF TRANSPORTATION

CROSS SECTIONS
FINAL IL 53

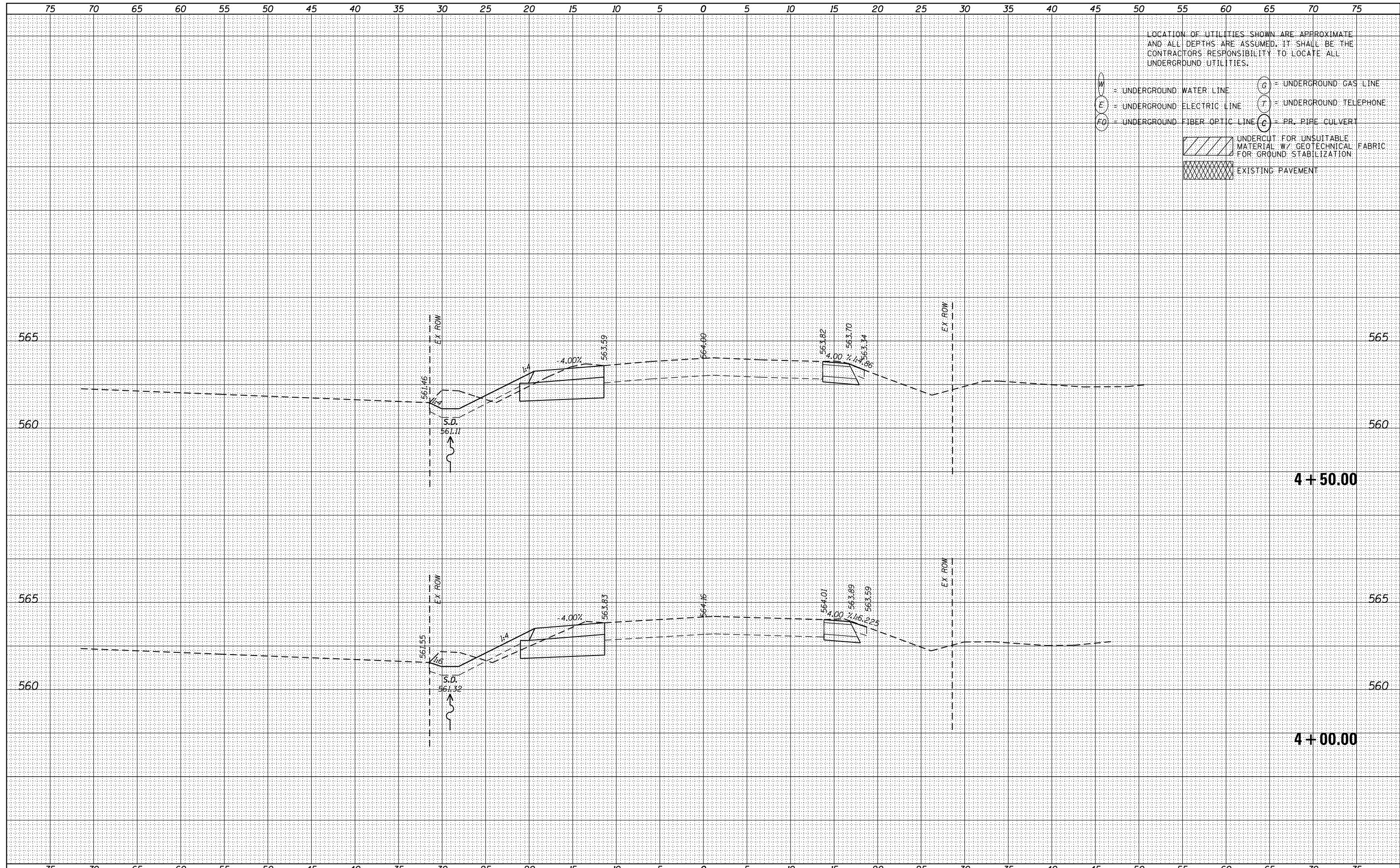
SCALE: 1"=5'4,2,5'V SHEET 2 OF 58 SHEETS STA. 2+70.30 TO STA. 3+50.00

F.A.P. RTE.	SECTION	COUNTY	TOTAL SHEETS	SHEET NO.
846	DIHSRR2016-02&03	WILL	580	507
				CONTRACT NO. 62B33

ILLINOIS FED. AID PROJECT

DATE	
BY	
SURVEYED	
PLOTTED	
TEMPLATE	
NOTE BOOK	
AREAS CHECKED	
NO.	

DATE	
BY	
SURVEYED	
PLOTTED	
TEMPLATE	
NOTE BOOK	
AREAS CHECKED	
NO.	



USER NAME - nick.becker	DESIGNED - JLM	REVISED -
	DRAWN - BWL	REVISED -
PLOT SCALE - 10.0000' / in.	CHECKED - NJB	REVISED -
PLOT DATE - 3/23/2016	DATE - 02/05/2016	REVISED -

STATE OF ILLINOIS
DEPARTMENT OF TRANSPORTATION

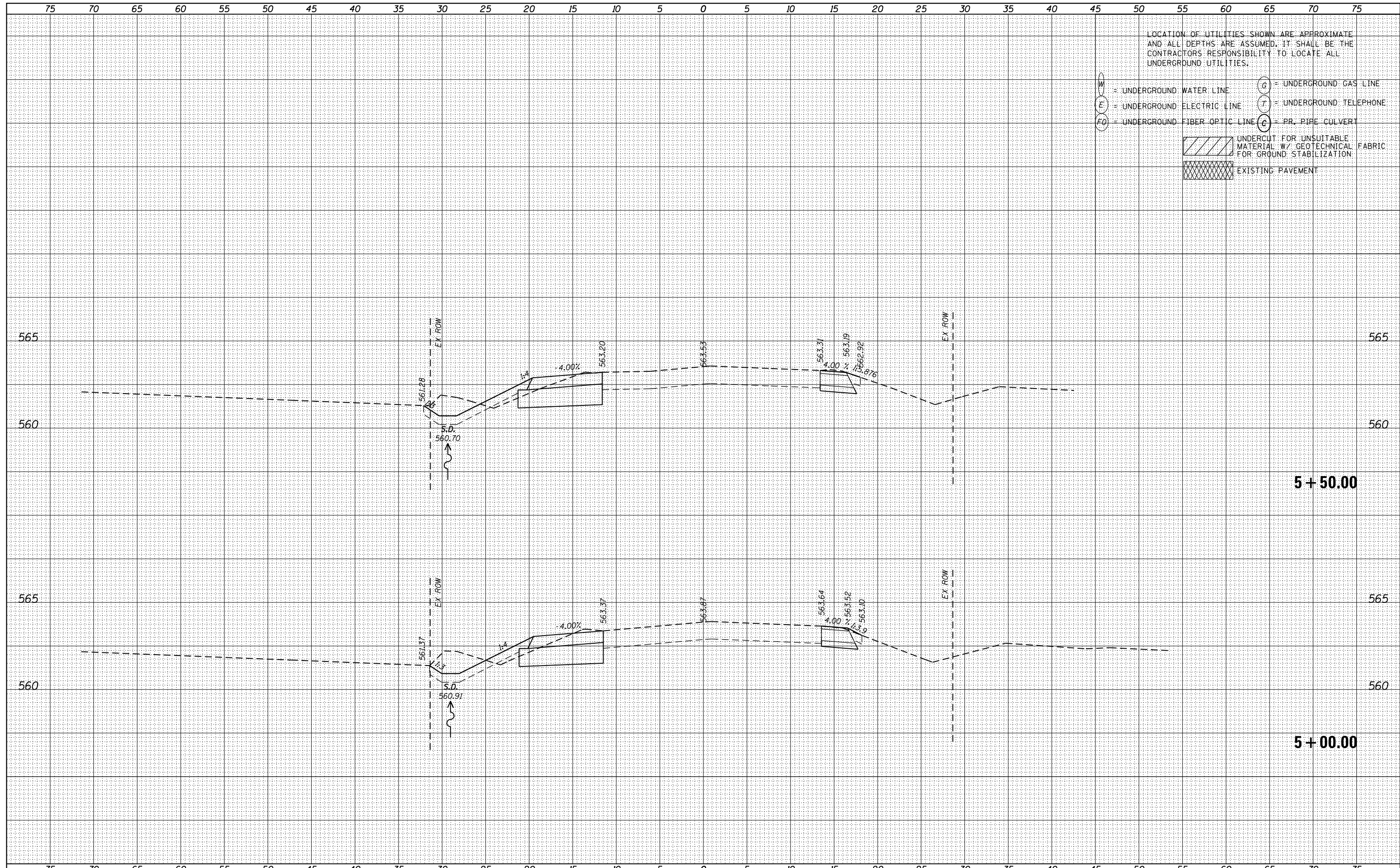
CROSS SECTIONS
FINAL IL 53

SCALE: 1"=5'H, 2.5'V SHEET 3 OF 58 SHEETS STA. 4+00.00 TO STA. 4+50.00

F.A.P. RTE.	SECTION	COUNTY	TOTAL SHEETS	SHEET NO.
846	DIHSRR2016-02&03	WILL	580	508
				CONTRACT NO. 62B33
ILLINOIS FED. AID PROJECT				

DATE	
BY	
FINISHED SURVEY	
PLOTTED	
TEMPLATE	
NOTE BOOK	
AREAS CHECKED	
NO.	

DATE	
BY	
ORIGINAL SURVEY	
PLOTTED	
TEMPLATE	
NOTE BOOK	
AREAS CHECKED	
NO.	



LOCATION OF UTILITIES SHOWN ARE APPROXIMATE AND ALL DEPTHS ARE ASSUMED. IT SHALL BE THE CONTRACTORS RESPONSIBILITY TO LOCATE ALL UNDERGROUND UTILITIES.

W = UNDERGROUND WATER LINE
E = UNDERGROUND ELECTRIC LINE
FO = UNDERGROUND FIBER OPTIC LINE
G = UNDERGROUND GAS LINE
T = UNDERGROUND TELEPHONE
C = PR. PIPE CULVERT

UNDERCUT FOR UNSUITABLE MATERIAL W/ GEOTECHNICAL FABRIC FOR GROUND STABILIZATION
EXISTING PAVEMENT



USER NAME - nick.becker	DESIGNED - JLM	REVISED -
	DRAWN - BWL	REVISED -
PLOT SCALE - 10.0000' / in.	CHECKED - NJB	REVISED -
PLOT DATE - 3/23/2016	DATE - 02/05/2016	REVISED -

STATE OF ILLINOIS
DEPARTMENT OF TRANSPORTATION

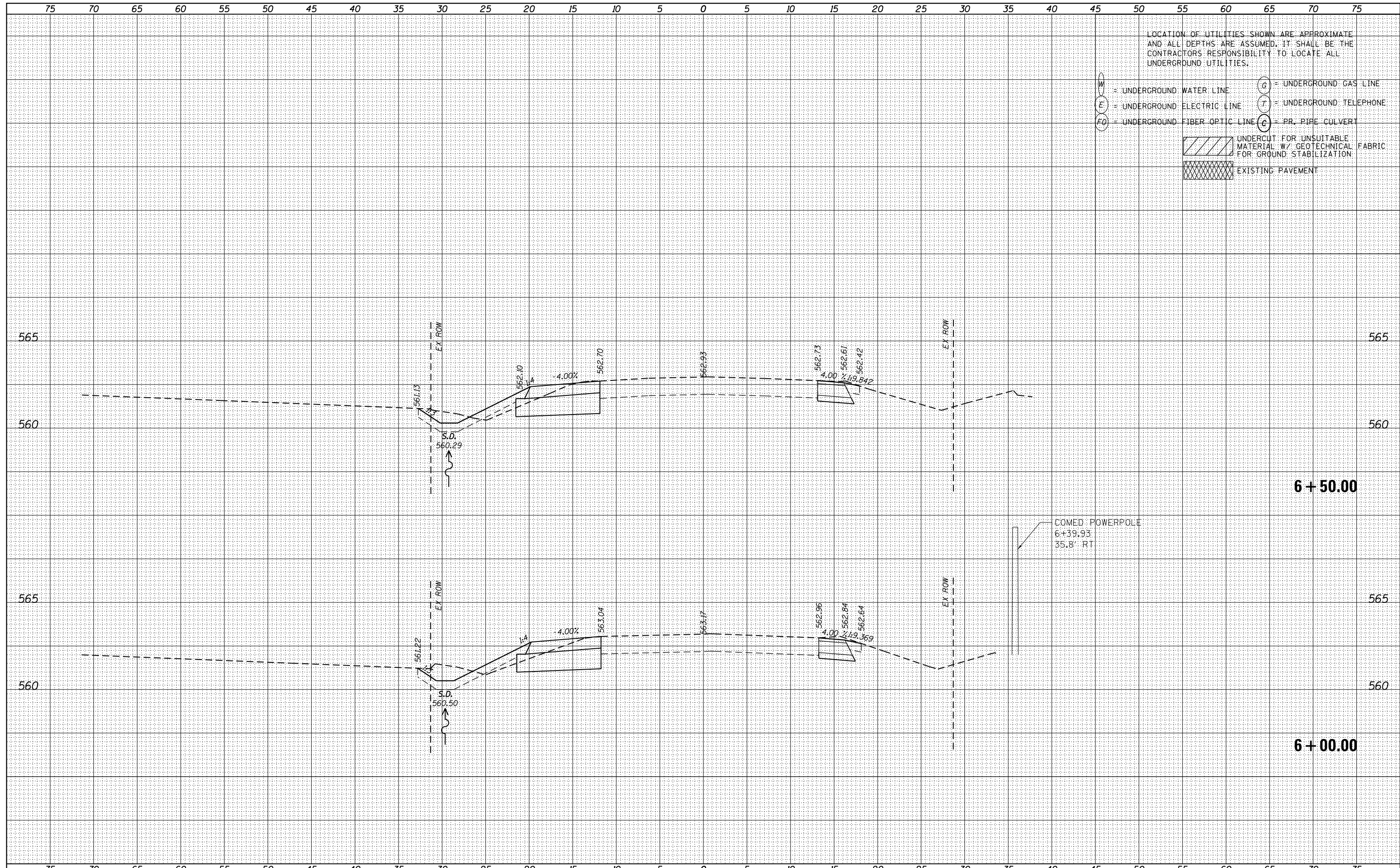
CROSS SECTIONS
FINAL IL 53

SCALE: 1"=5'H, 2.5'V SHEET 4 OF 58 SHEETS STA. 5+00.00 TO STA. 5+50.00

F.A.P. RTE.	SECTION	COUNTY	TOTAL SHEETS	SHEET NO.
846	DIHSRR2016-02&03	WILL	580	509
				CONTRACT NO. 62B33
ILLINOIS FED. AID PROJECT				

DATE	
BY	
SURVEYED	
PLOTTED	
TEMPLATE	
AREAS	
CHECKED	
NO.	

DATE	
BY	
SURVEYED	
PLOTTED	
TEMPLATE	
AREAS	
CHECKED	
NO.	



USER NAME - nick.becker	DESIGNED - JLM	REVISED -
	DRAWN - BWL	REVISED -
PLOT SCALE = 10.0000' / in.	CHECKED - NJB	REVISED -
PLOT DATE = 3/23/2016	DATE - 02/05/2016	REVISED -

STATE OF ILLINOIS
DEPARTMENT OF TRANSPORTATION

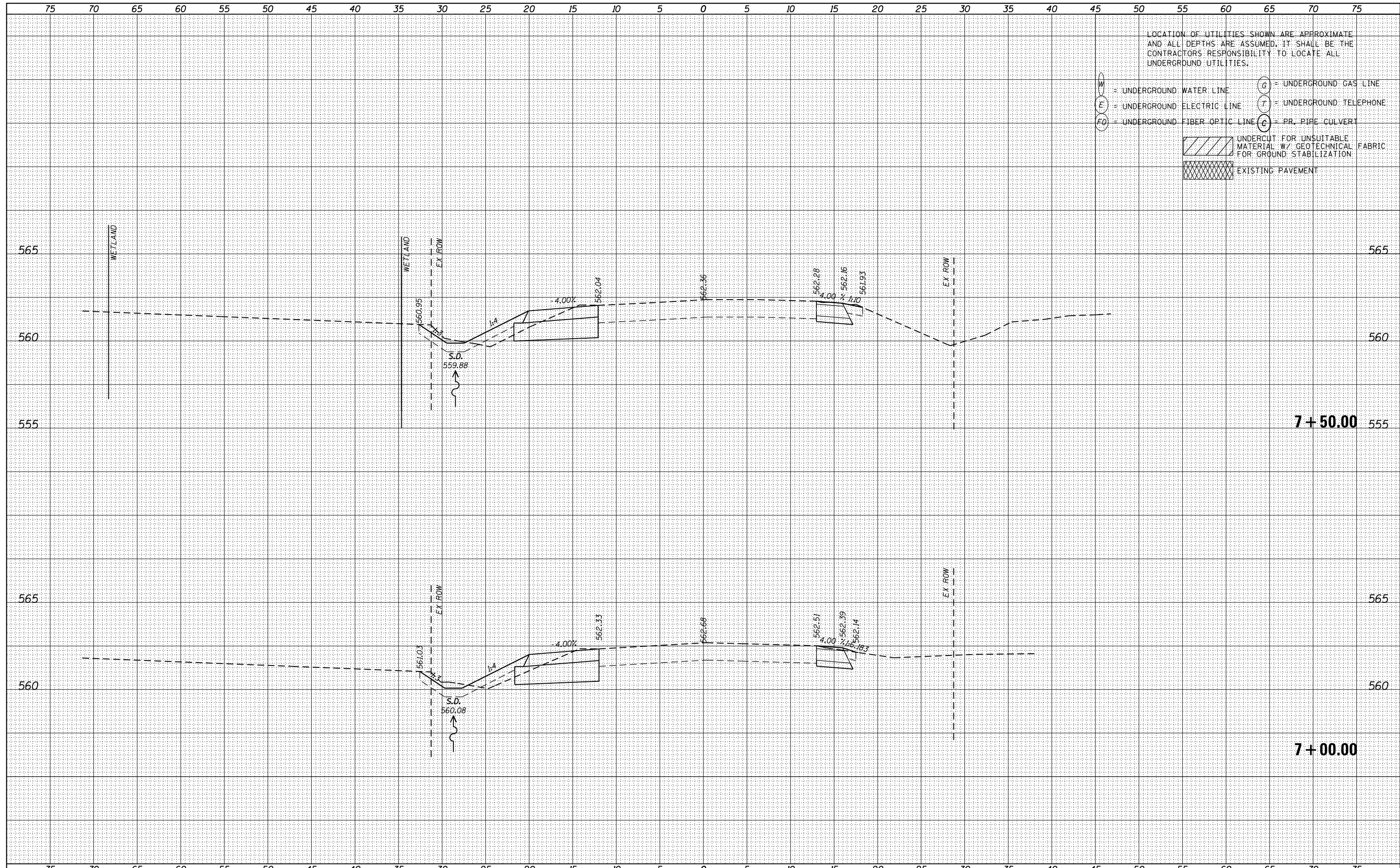
CROSS SECTIONS
FINAL IL 53

SCALE: 1"=5'H, 2.5"V SHEET 5 OF 58 SHEETS STA. 6+00.00 TO STA. 6+50.00

F.A.P. RTE.	SECTION	COUNTY	TOTAL SHEETS	SHEET NO.
846	DIHSRR2016-02&03	WILL	580	510
				CONTRACT NO. 62B33
ILLINOIS FED. AID PROJECT				

DATE	
BY	
FINAL SURVEY	SURVEYED
NOTE BOOK NO.	PLOTTED
	TEMPLATE
	AREAS CHECKED

DATE	
BY	
ORIGINAL SURVEY	SURVEYED
NOTE BOOK NO.	PLOTTED
	TEMPLATE
	AREAS CHECKED



LOCATION OF UTILITIES SHOWN ARE APPROXIMATE AND ALL DEPTHS ARE ASSUMED. IT SHALL BE THE CONTRACTORS RESPONSIBILITY TO LOCATE ALL UNDERGROUND UTILITIES.

- W = UNDERGROUND WATER LINE
- E = UNDERGROUND ELECTRIC LINE
- FO = UNDERGROUND FIBER OPTIC LINE
- G = UNDERGROUND GAS LINE
- T = UNDERGROUND TELEPHONE
- C = PR. PIPE CULVERT
- UNDERCUT FOR UNSUITABLE MATERIAL W/ GEOTECHNICAL FABRIC FOR GROUND STABILIZATION
- EXISTING PAVEMENT



USER NAME - nick.becker	DESIGNED - JLM	REVISED -
	DRAWN - BWL	REVISED -
PLOT SCALE = 10.0000' / in.	CHECKED - NJB	REVISED -
PLOT DATE = 3/23/2016	DATE - 02/05/2016	REVISED -

STATE OF ILLINOIS
DEPARTMENT OF TRANSPORTATION

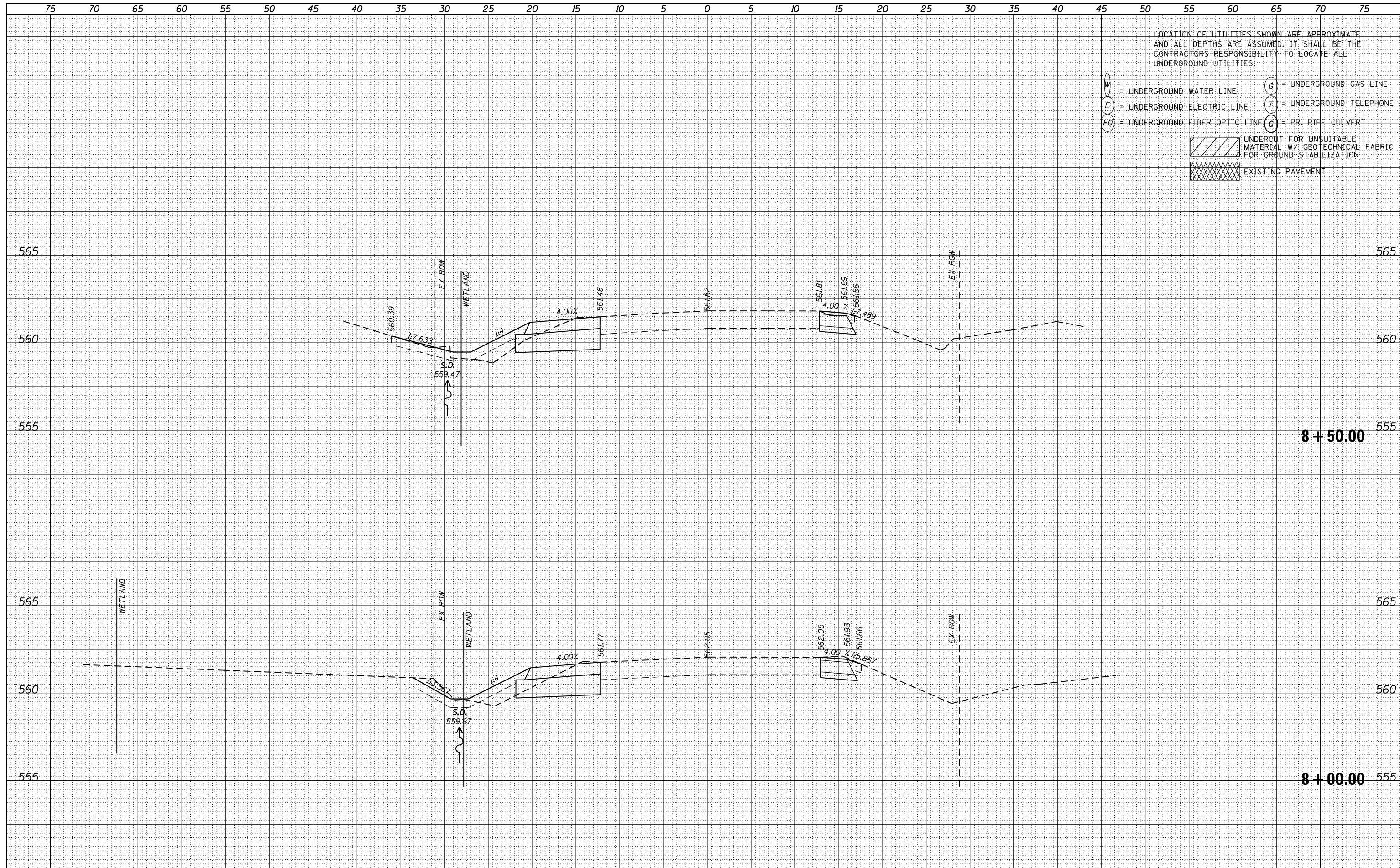
CROSS SECTIONS
FINAL IL 53

SCALE: 1"=5'H, 2.5'V SHEET 6 OF 58 SHEETS STA. 7+00.00 TO STA. 7+50.00

F.A.P. RTE.	SECTION	COUNTY	TOTAL SHEETS	SHEET NO.
846	DIHSRR2016-02&03	WILL	580	511
				CONTRACT NO. 62B33
ILLINOIS FED. AID PROJECT				

DATE	
BY	
FINISHED SURVEY	
PLOTTED	
TEMPLATE	
NOTE BOOK	
AREAS CHECKED	
NO.	

DATE	
BY	
ORIGINAL SURVEY	
PLOTTED	
TEMPLATE	
NOTE BOOK	
AREAS CHECKED	
NO.	



LOCATION OF UTILITIES SHOWN ARE APPROXIMATE AND ALL DEPTHS ARE ASSUMED. IT SHALL BE THE CONTRACTORS RESPONSIBILITY TO LOCATE ALL UNDERGROUND UTILITIES.

W = UNDERGROUND WATER LINE
 E = UNDERGROUND ELECTRIC LINE
 FO = UNDERGROUND FIBER OPTIC LINE
 G = UNDERGROUND GAS LINE
 T = UNDERGROUND TELEPHONE
 C = PR. PIPE CULVERT
 [Hatched Box] UNDERCUT FOR UNSUITABLE MATERIAL W/ GEOTECHNICAL FABRIC FOR GROUND STABILIZATION
 [Cross-hatched Box] EXISTING PAVEMENT



USER NAME - nick.becker	DESIGNED - JLM	REVISED -
PLOT SCALE - 10.0000' / in.	DRAWN - BWL	REVISED -
PLOT DATE - 3/23/2016	CHECKED - NJB	REVISED -
	DATE - 02/05/2016	REVISED -

STATE OF ILLINOIS
DEPARTMENT OF TRANSPORTATION

CROSS SECTIONS
FINAL IL 53

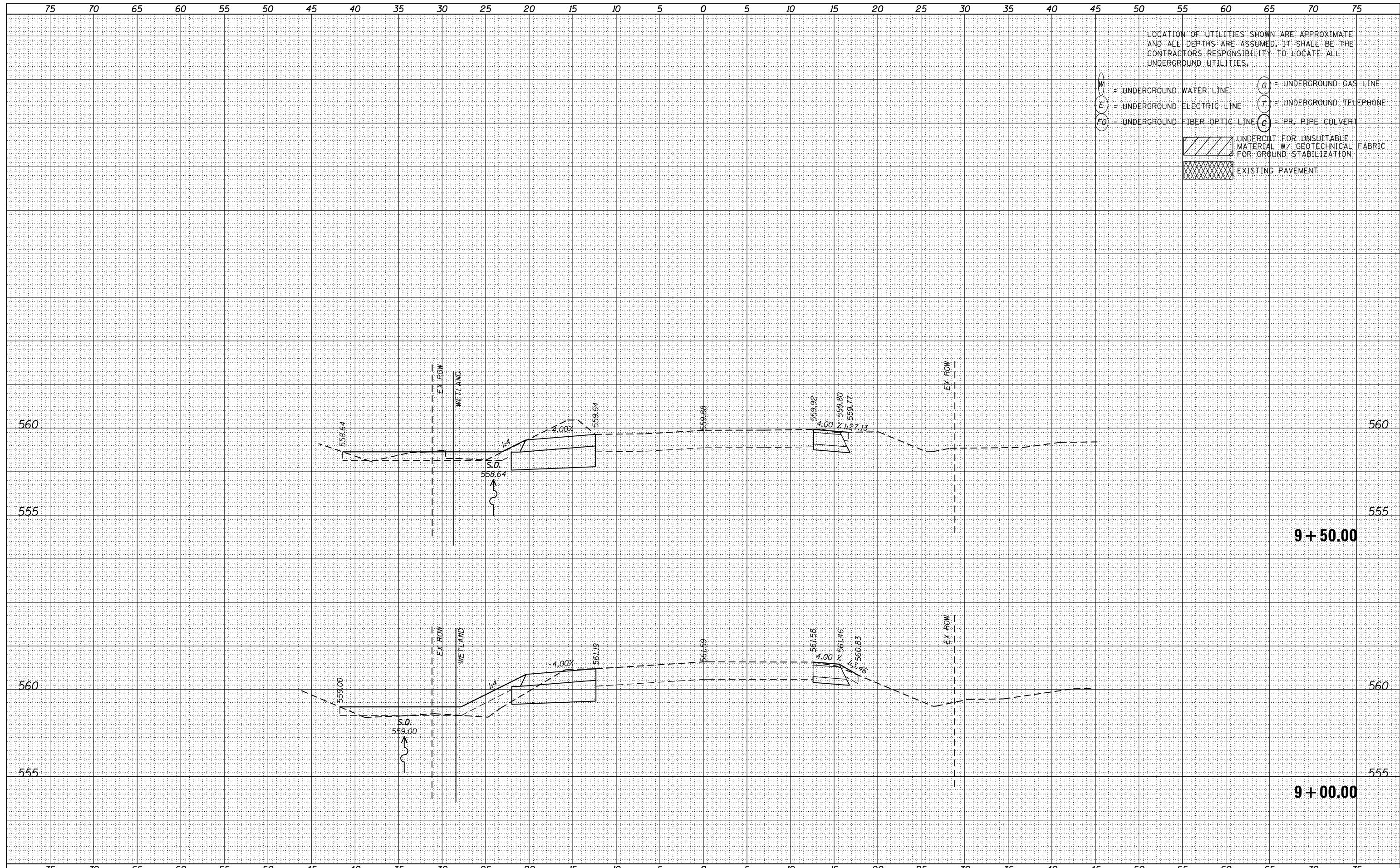
SCALE: 1"=5'4,2,5"V SHEET 7 OF 58 SHEETS STA. 8+00.00 TO STA. 8+50.00

F.A.P. RTE.	SECTION	COUNTY	TOTAL SHEETS	SHEET NO.
846	DIHSRR2016-02&03	WILL	580	512
				CONTRACT NO. 62B33

ILLINOIS FED. AID PROJECT

DATE	
BY	
FINAL SURVEY NO.	
SURVEYED PLOTTED	
NOTE BOOK AREAS CHECKED	

DATE	
BY	
ORIGINAL SURVEY NO.	
SURVEYED PLOTTED	
NOTE BOOK AREAS CHECKED	



LOCATION OF UTILITIES SHOWN ARE APPROXIMATE AND ALL DEPTHS ARE ASSUMED. IT SHALL BE THE CONTRACTORS RESPONSIBILITY TO LOCATE ALL UNDERGROUND UTILITIES.

- W = UNDERGROUND WATER LINE
- E = UNDERGROUND ELECTRIC LINE
- FO = UNDERGROUND FIBER OPTIC LINE
- G = UNDERGROUND GAS LINE
- T = UNDERGROUND TELEPHONE
- C = PR. PIPE CULVERT
- [Hatched Box] UNDERCUT FOR UNSUITABLE MATERIAL W/ GEOTECHNICAL FABRIC FOR GROUND STABILIZATION
- [Cross-hatched Box] EXISTING PAVEMENT



USER NAME - nick.becker	DESIGNED - JLM	REVISED -
	DRAWN - BWL	REVISED -
PLOT SCALE = 10.0000' / in.	CHECKED - NJB	REVISED -
PLOT DATE = 3/23/2016	DATE - 02/05/2016	REVISED -

STATE OF ILLINOIS
DEPARTMENT OF TRANSPORTATION

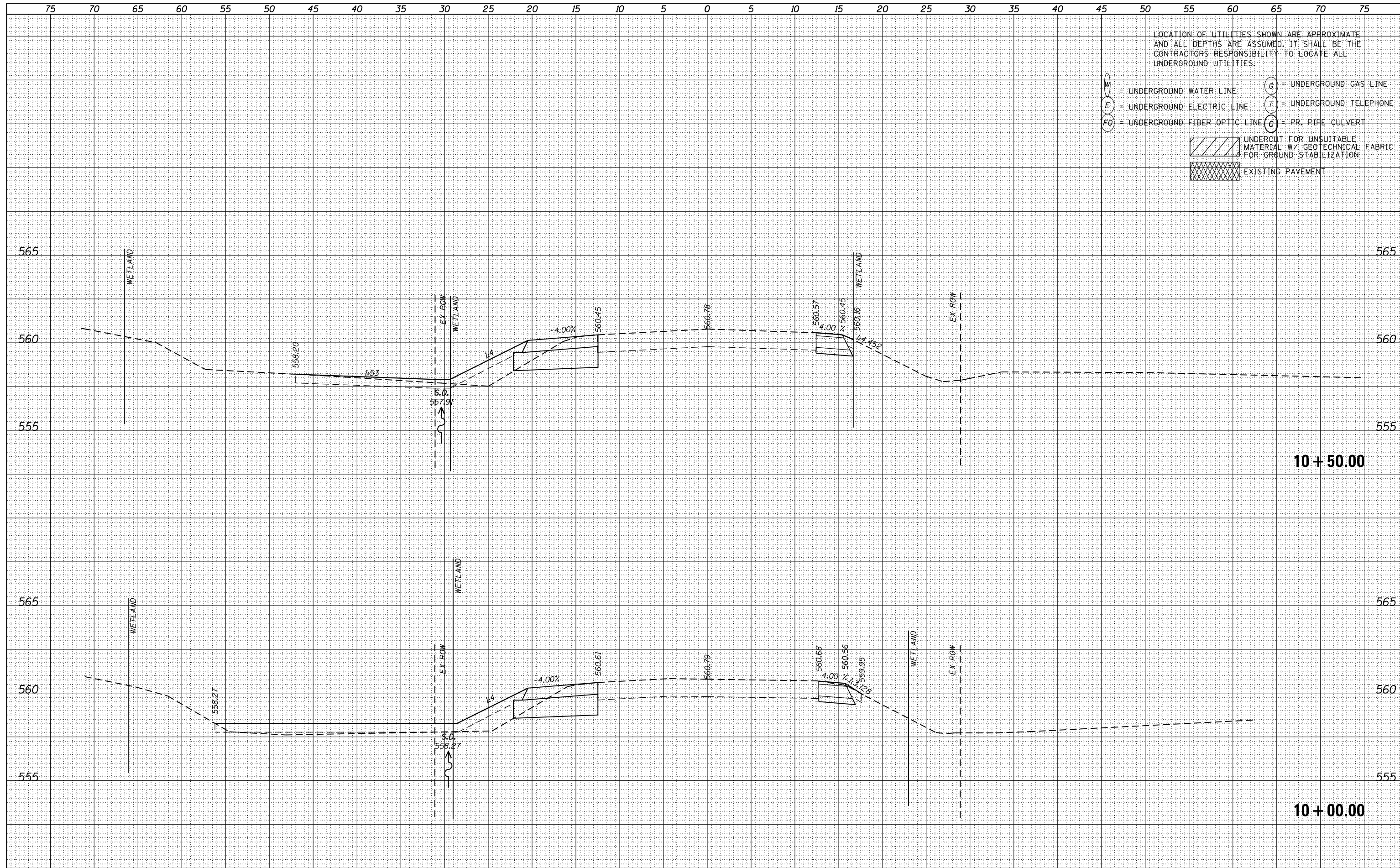
CROSS SECTIONS
FINAL IL 53

SCALE: 1"=5'H, 2.5'V SHEET 8 OF 58 SHEETS STA. 9+00.00 TO STA. 9+50.00

F.A.P. RTE.	SECTION	COUNTY	TOTAL SHEETS	SHEET NO.
846	DIHSRR2016-02&03	WILL	580	513
				CONTRACT NO. 62B33
ILLINOIS FED. AID PROJECT				

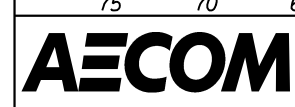
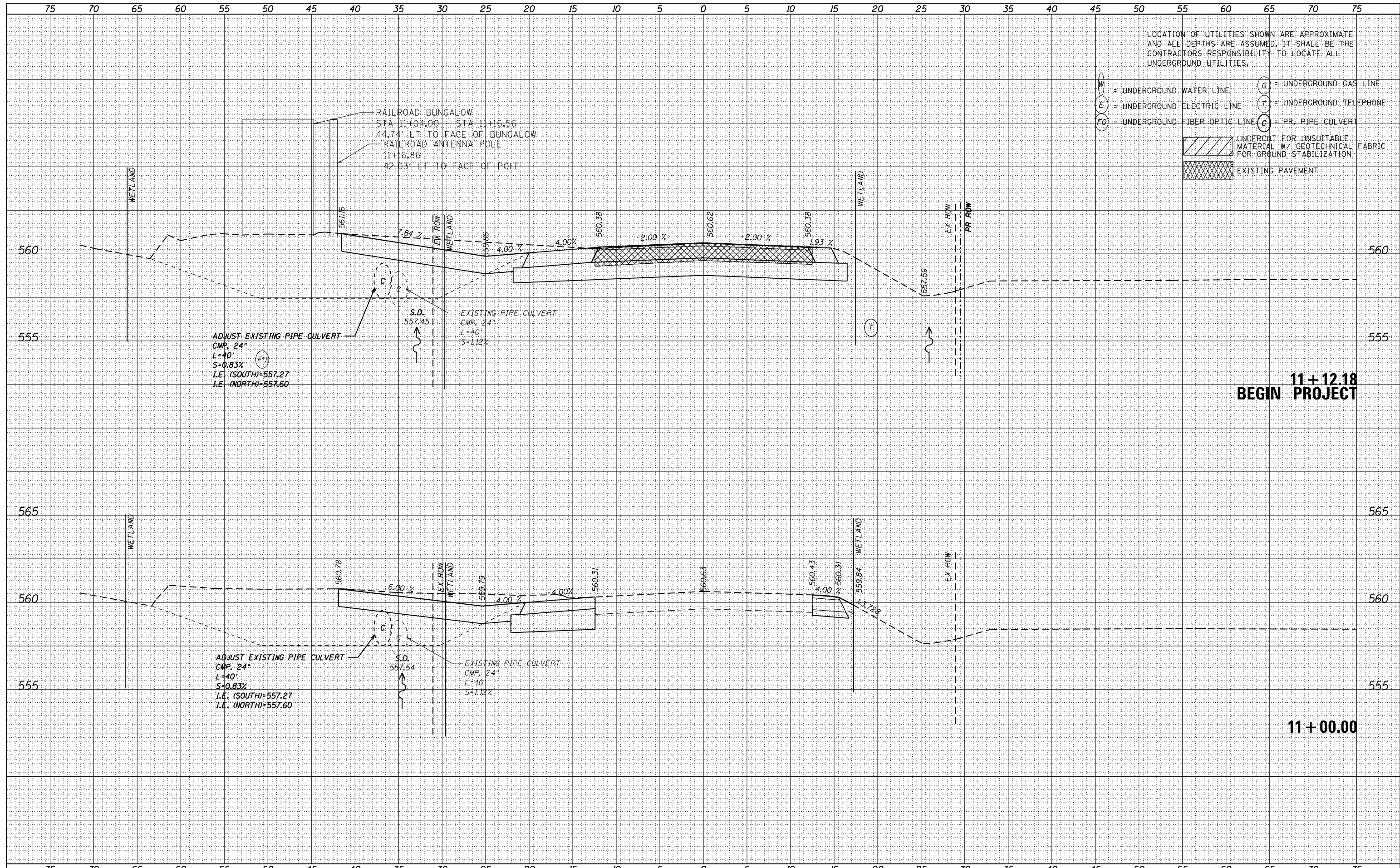
DATE	
BY	
FINAL SURVEY	SURVEYED
NOTE BOOK	PLOTTED
NO.	TEMPLATE
	AREAS CHECKED

DATE	
BY	
ORIGINAL SURVEY	SURVEYED
NOTE BOOK	PLOTTED
NO.	TEMPLATE
	AREAS CHECKED



DATE	BY
NO.	NO.
AREAS CHECKED	AREAS CHECKED
TEMPLE	TEMPLE
PLOTTED	PLOTTED
SURVEYED	SURVEYED
NOTE BOOK	NOTE BOOK
NO.	NO.
FINL	FINL
SURVEY	SURVEY

DATE	BY
NO.	NO.
AREAS CHECKED	AREAS CHECKED
TEMPLE	TEMPLE
PLOTTED	PLOTTED
SURVEYED	SURVEYED
NOTE BOOK	NOTE BOOK
NO.	NO.
ORIGIAL	ORIGIAL
SURVEY	SURVEY



USER NAME - nick.becker	DESIGNED - JLM	REVISED -
	DRAWN - BWL	REVISED -
PLOT SCALE = 10.0000' / in.	CHECKED - NJB	REVISED -
PLOT DATE = 3/23/2016	DATE - 02/05/2016	REVISED -

STATE OF ILLINOIS
DEPARTMENT OF TRANSPORTATION

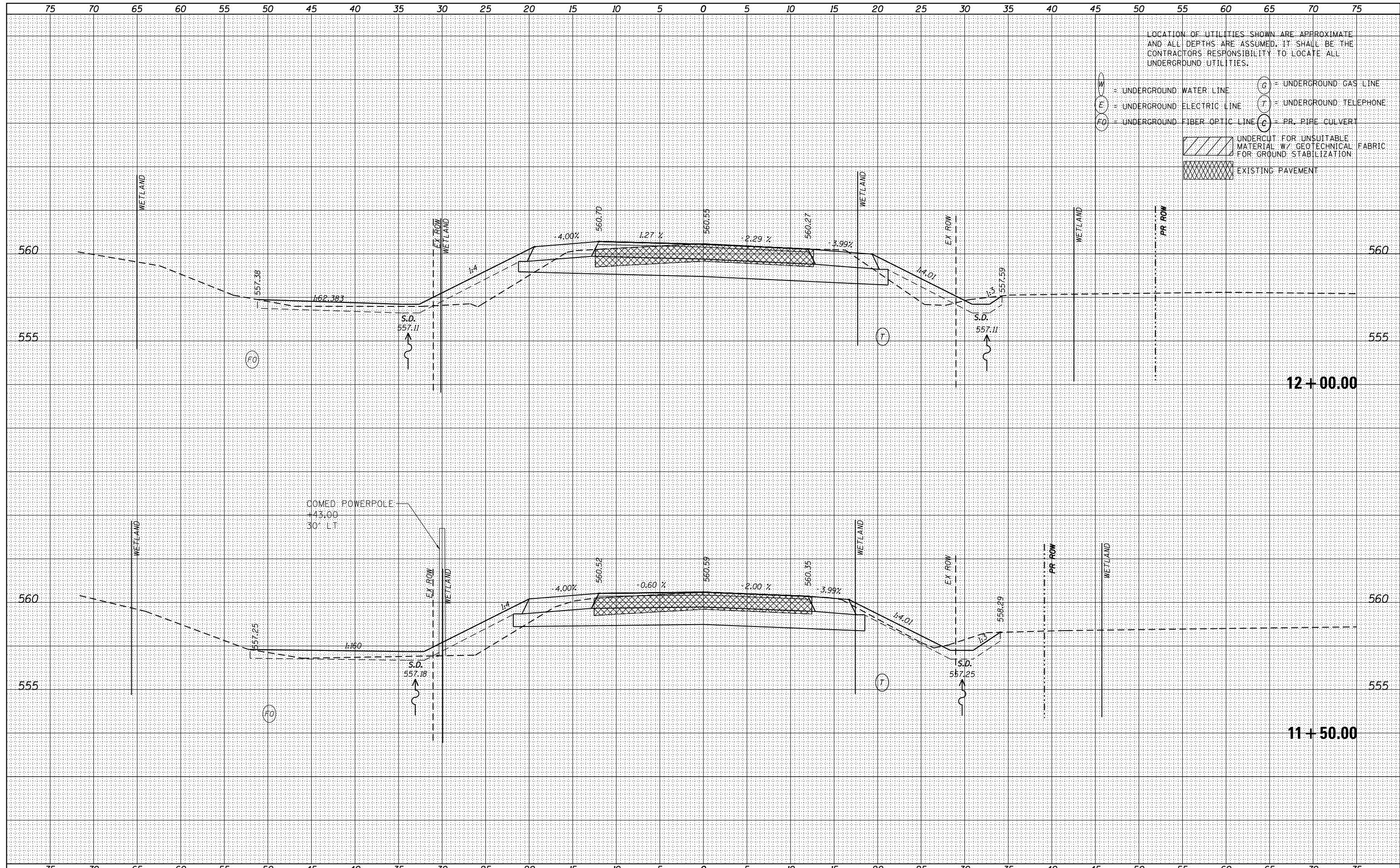
CROSS SECTIONS
FINAL IL 53

SCALE: 1"=5'4,2,5'V SHEET 10 OF 58 SHEETS STA. 11+00.00 TO STA.11+12.18

F.A.P. RTE.	SECTION	COUNTY	TOTAL SHEETS	SHEET NO.
846	DIHSRR2016-02&03	WILL	580	515
				CONTRACT NO. 62B33
ILLINOIS FED. AID PROJECT				

DATE	
BY	
FINISHED SURVEY	
PLOTTED	
TEMPLATE	
NOTE BOOK	
AREAS CHECKED	
NO.	

DATE	
BY	
ORIGINAL SURVEY	
PLOTTED	
TEMPLATE	
NOTE BOOK	
AREAS CHECKED	
NO.	



LOCATION OF UTILITIES SHOWN ARE APPROXIMATE AND ALL DEPTHS ARE ASSUMED. IT SHALL BE THE CONTRACTORS RESPONSIBILITY TO LOCATE ALL UNDERGROUND UTILITIES.

W = UNDERGROUND WATER LINE
 E = UNDERGROUND ELECTRIC LINE
 FO = UNDERGROUND FIBER OPTIC LINE
 G = UNDERGROUND GAS LINE
 T = UNDERGROUND TELEPHONE
 C = PR. PIPE CULVERT

[Hatched Box] UNDERCUT FOR UNSUITABLE MATERIAL W/ GEOTECHNICAL FABRIC FOR GROUND STABILIZATION
 [Cross-hatched Box] EXISTING PAVEMENT



USER NAME - nick.becker	DESIGNED - JLM	REVISED -
	DRAWN - BWL	REVISED -
PLOT SCALE = 10.0000' / in.	CHECKED - NJB	REVISED -
PLOT DATE = 3/23/2016	DATE - 02/05/2016	REVISED -

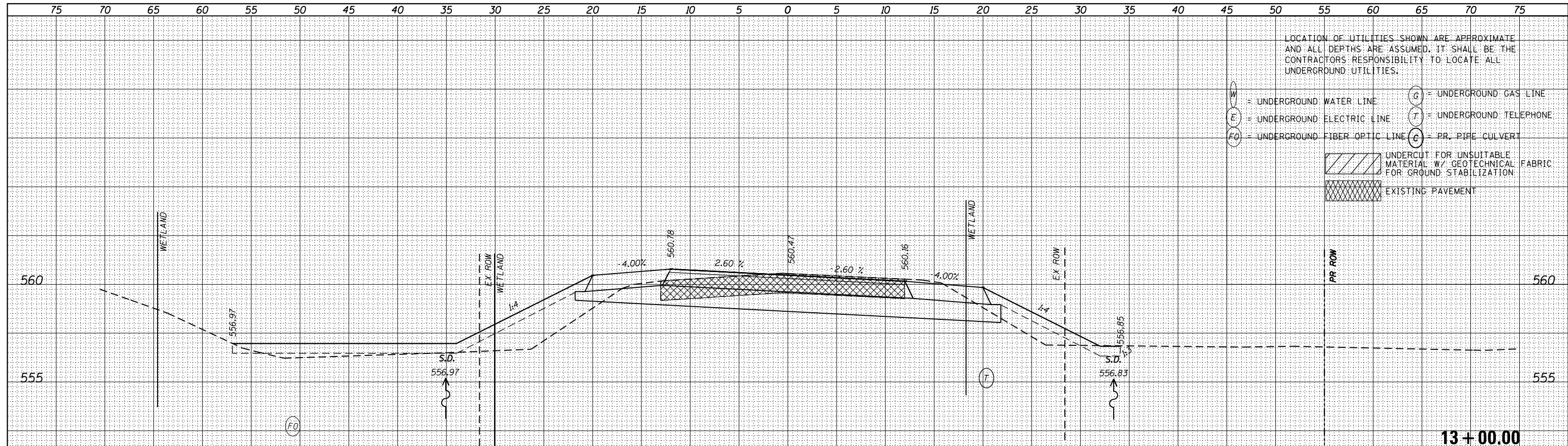
STATE OF ILLINOIS
DEPARTMENT OF TRANSPORTATION

CROSS SECTIONS	
FINAL IL 53	
SCALE: 1"=5'4,2.5'V	SHEET 11 OF 58 SHEETS
STA. 11+50.00	TO STA. 12+00.00

F.A.P. RTE.	SECTION	COUNTY	TOTAL SHEETS	SHEET NO.
846	DIHSRR2016-02&03	WILL	580	516
				CONTRACT NO. 62B33
ILLINOIS FED. AID PROJECT				

DATE	
BY	
NO.	
FINISH SURVEY	
PLOTTED	
TEMPLATE	
NOTE BOOK	
AREAS CHECKED	

DATE	
BY	
NO.	
ORIGINAL SURVEY	
PLOTTED	
TEMPLATE	
NOTE BOOK	
AREAS CHECKED	

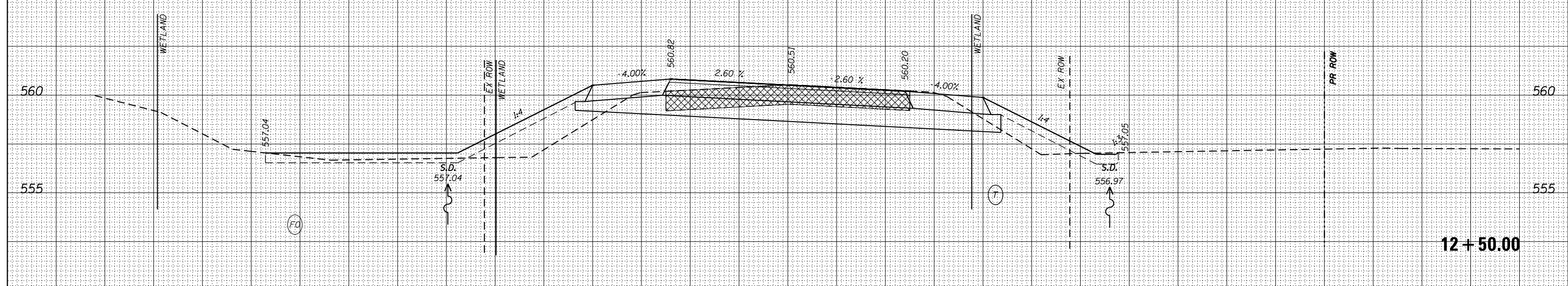


LOCATION OF UTILITIES SHOWN ARE APPROXIMATE AND ALL DEPTHS ARE ASSUMED. IT SHALL BE THE CONTRACTOR'S RESPONSIBILITY TO LOCATE ALL UNDERGROUND UTILITIES.

W = UNDERGROUND WATER LINE G = UNDERGROUND GAS LINE
 E = UNDERGROUND ELECTRIC LINE T = UNDERGROUND TELEPHONE
 FO = UNDERGROUND FIBER OPTIC LINE C = PR. PIPE CULVERT
 UNDERCUT FOR UNSUITABLE MATERIAL W/ GEOTECHNICAL FABRIC FOR GROUND STABILIZATION
 EXISTING PAVEMENT

STA 13+00 - STA 14+50 IS ISOLATED LOW POINT OF WETLAND. WATER EVENTUALLY DRAINS TO STA 18+25 TO CULVERT PIPE UNDER UPRR TRACKS.

13+00.00



12+50.00



USER NAME = nick.becker	DESIGNED - JLM	REVISED -
PLOT SCALE = 10.0000' / in.	DRAWN - BWL	REVISED -
PLOT DATE = 3/23/2016	CHECKED - NJB	REVISED -
	DATE - 02/05/2016	REVISED -

STATE OF ILLINOIS
DEPARTMENT OF TRANSPORTATION

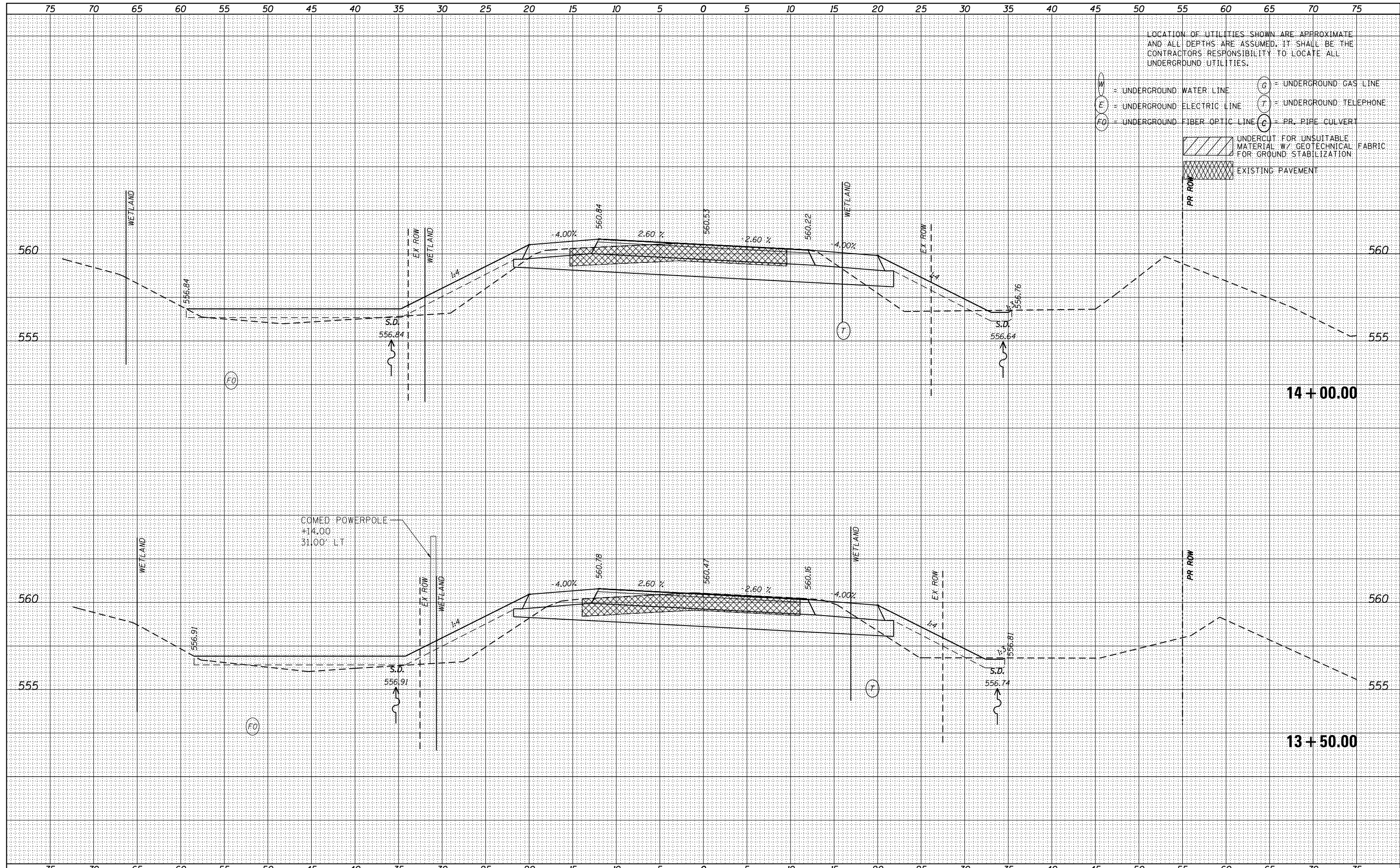
CROSS SECTIONS
FINAL IL 53

SCALE: 1"=5'4,2.5'V SHEET 12 OF 58 SHEETS STA. 12+50.00 TO STA.13+00.00

F.A.P. RTE.	SECTION	COUNTY	TOTAL SHEETS	SHEET NO.
846	DIHSRR2016-02&03	WILL	580	517
				CONTRACT NO. 62B33

DATE	
BY	
FINISHED SURVEY	
PLOTTED	
TEMPLATE	
NOTE BOOK	
AREAS CHECKED	
NO.	

DATE	
BY	
ORIGINAL SURVEY	
PLOTTED	
TEMPLATE	
NOTE BOOK	
AREAS CHECKED	
NO.	



USER NAME - nick.becker	DESIGNED - JLM	REVISED -
	DRAWN - BWL	REVISED -
PLOT SCALE = 10.0000' / in.	CHECKED - NJB	REVISED -
PLOT DATE = 3/23/2016	DATE - 02/05/2016	REVISED -

STATE OF ILLINOIS
DEPARTMENT OF TRANSPORTATION

CROSS SECTIONS
FINAL IL 53

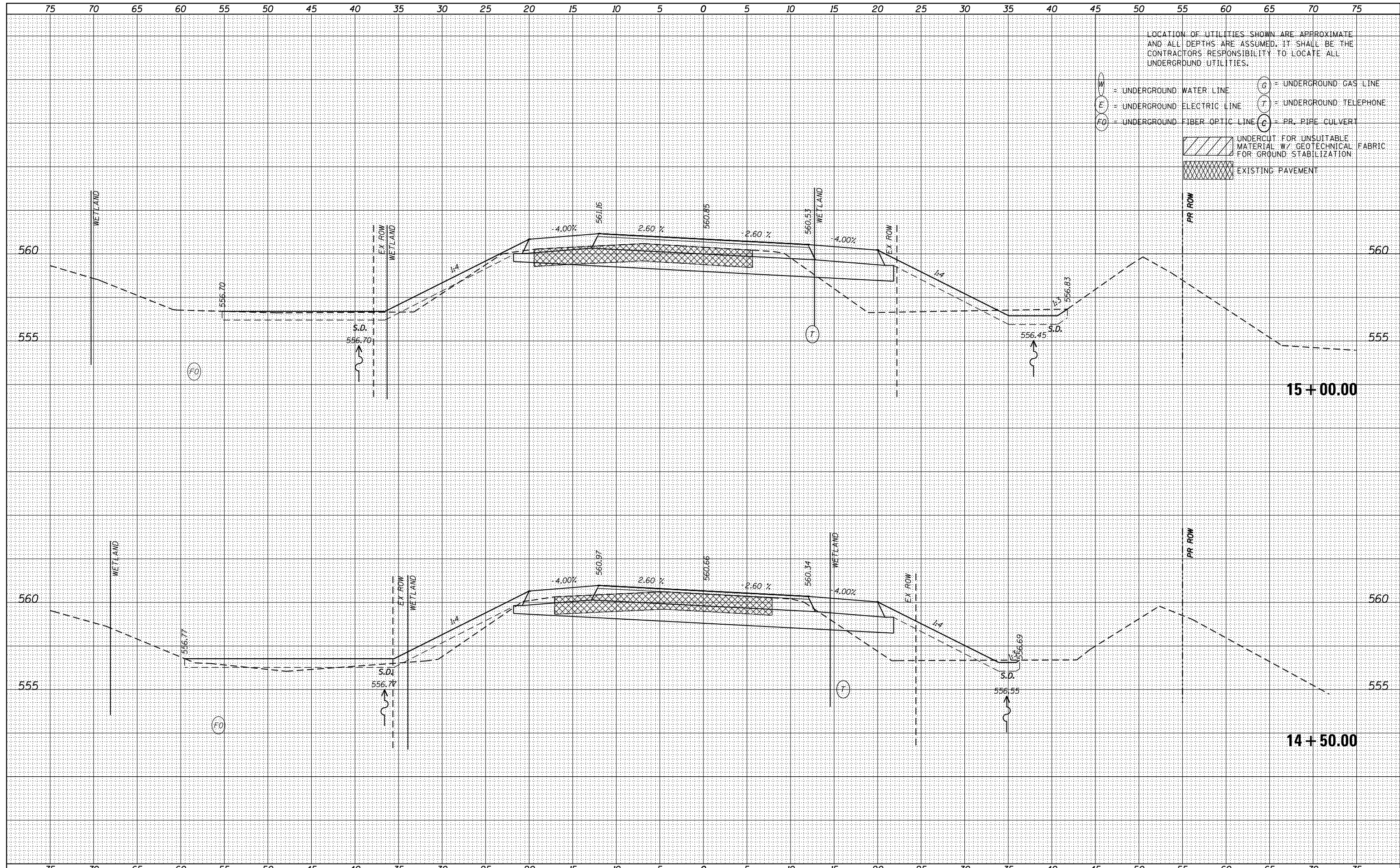
SCALE: 1"=5'H, 2.5'V SHEET 13 OF 58 SHEETS STA. 13+50.00 TO STA. 14+00.00

F.A.P. RTE.	SECTION	COUNTY	TOTAL SHEETS	SHEET NO.
846	DIHSRR2016-02&03	WILL	580	518
				CONTRACT NO. 62B33

ILLINOIS FED. AID PROJECT

DATE	
BY	
FINAL SURVEY	SURVEYED
NOTE BOOK	PLOTTED
NO.	TEMPLATE
	AREAS CHECKED

DATE	
BY	
ORIGINAL SURVEY	SURVEYED
NOTE BOOK	PLOTTED
NO.	TEMPLATE
	AREAS CHECKED



LOCATION OF UTILITIES SHOWN ARE APPROXIMATE AND ALL DEPTHS ARE ASSUMED. IT SHALL BE THE CONTRACTOR'S RESPONSIBILITY TO LOCATE ALL UNDERGROUND UTILITIES.

W = UNDERGROUND WATER LINE
 E = UNDERGROUND ELECTRIC LINE
 FO = UNDERGROUND FIBER OPTIC LINE
 G = UNDERGROUND GAS LINE
 T = UNDERGROUND TELEPHONE
 C = PR. PIPE CULVERT

[Hatched Box] UNDERCUT FOR UNSUITABLE MATERIAL W/ GEOTECHNICAL FABRIC FOR GROUND STABILIZATION
 [Cross-hatched Box] EXISTING PAVEMENT



USER NAME	= nick.becker
DESIGNED	- JLM
DRAWN	- BWL
CHECKED	- NJB
DATE	- 02/05/2016
PLLOT SCALE	= 10.0000' / in.
PLLOT DATE	= 3/23/2016

REVISED	-
REVISED	-
REVISED	-
REVISED	-

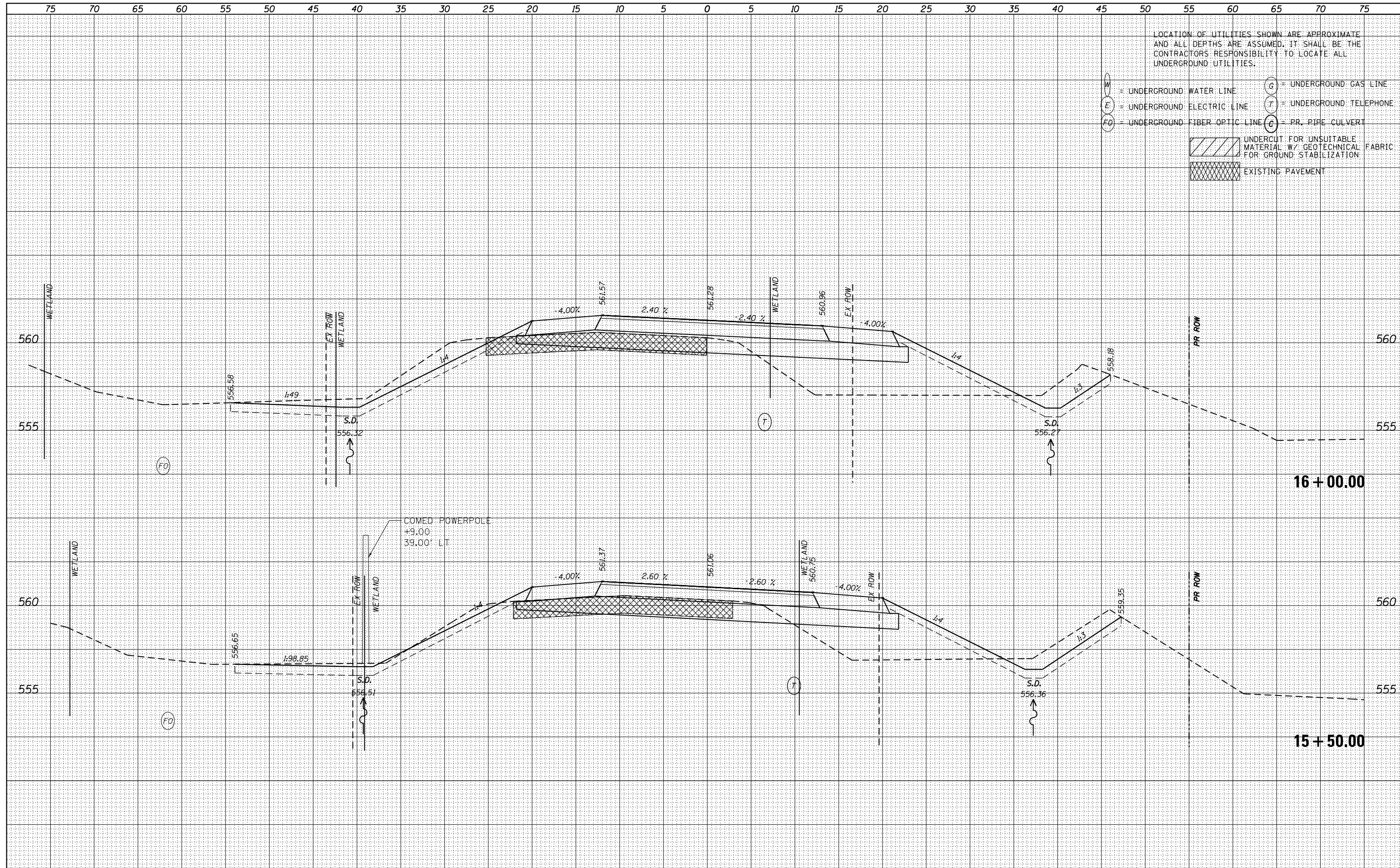
STATE OF ILLINOIS
DEPARTMENT OF TRANSPORTATION

CROSS SECTIONS
FINAL IL 53
SCALE: 1"=5'4,2.5'V SHEET 14 OF 58 SHEETS STA. 14+50.00 TO STA.15+00.00

F.A.P. RTE.	SECTION	COUNTY	TOTAL SHEETS	SHEET NO.
846	DIHSRR2016-02&03	WILL	580	519
				CONTRACT NO. 62B33
ILLINOIS FED. AID PROJECT				

DATE _____
 BY _____
 SURVEYED _____
 PLOTTED _____
 TEMPLATE _____
 NOTE BOOK _____
 AREAS CHECKED _____
 NO. _____

DATE _____
 BY _____
 SURVEYED _____
 PLOTTED _____
 TEMPLATE _____
 NOTE BOOK _____
 AREAS CHECKED _____
 NO. _____



LOCATION OF UTILITIES SHOWN ARE APPROXIMATE AND ALL DEPTHS ARE ASSUMED. IT SHALL BE THE CONTRACTORS RESPONSIBILITY TO LOCATE ALL UNDERGROUND UTILITIES.

- W = UNDERGROUND WATER LINE
- E = UNDERGROUND ELECTRIC LINE
- FO = UNDERGROUND FIBER OPTIC LINE
- G = UNDERGROUND GAS LINE
- T = UNDERGROUND TELEPHONE
- C = PR. PIPE CULVERT
- UNDERCUT FOR UNSUITABLE MATERIAL W/ GEOTECHNICAL FABRIC FOR GROUND STABILIZATION
- EXISTING PAVEMENT



USER NAME = nick.becker
 DESIGNED - JLM
 DRAWN - BWL
 CHECKED - NJB
 DATE - 02/05/2016

REVISED -
 REVISED -
 REVISED -
 REVISED -

STATE OF ILLINOIS
 DEPARTMENT OF TRANSPORTATION

CROSS SECTIONS
 FINAL IL 53

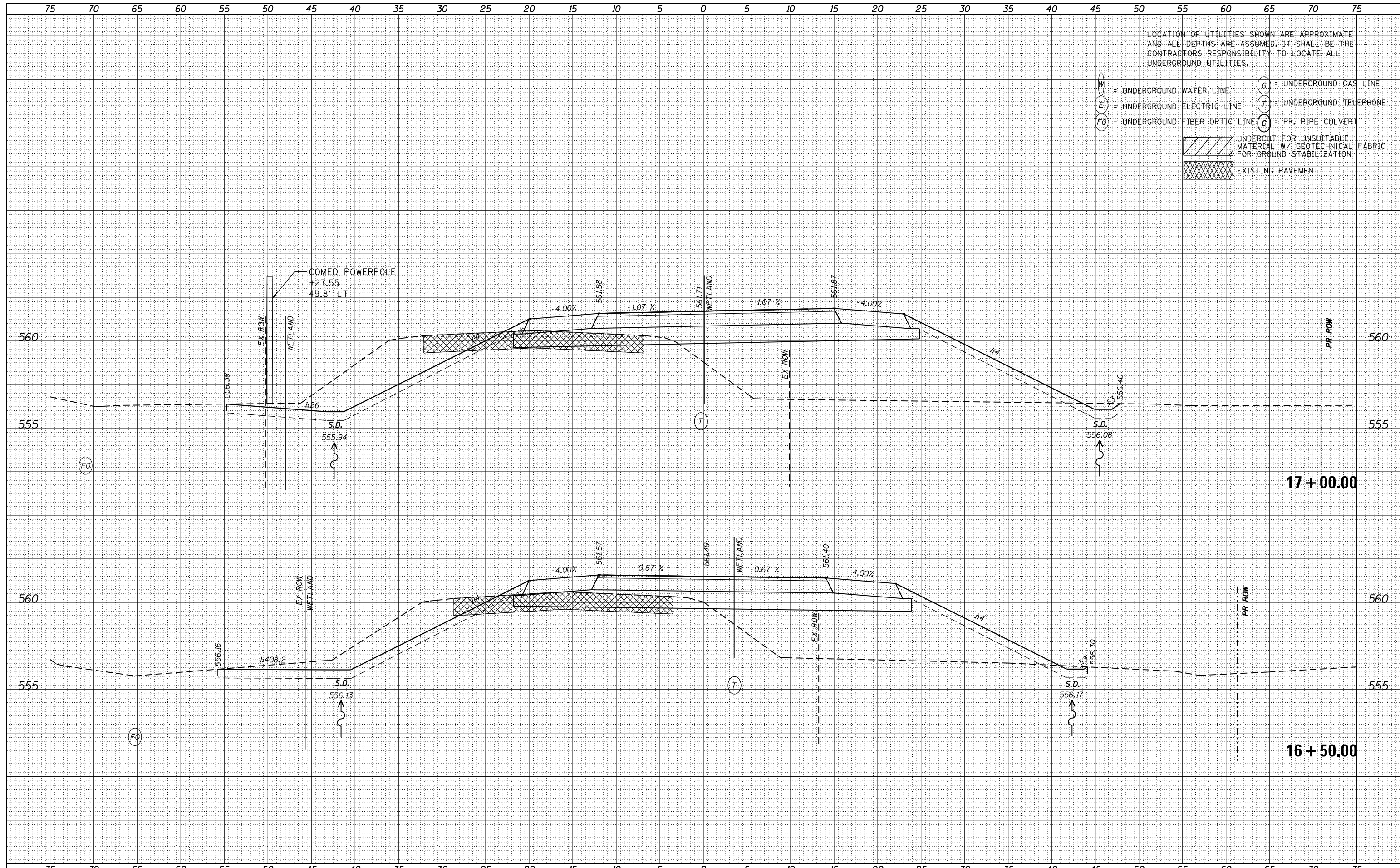
SCALE: 1"=5'H, 2.5' V SHEET 15 OF 58 SHEETS STA. 15+50.00 TO STA. 16+00.00

F.A.P. RTE.	SECTION	COUNTY	TOTAL SHEETS	SHEET NO.
846	DIHSRR2016-02&03	WILL	580	520
				CONTRACT NO. 62B33

ILLINOIS FED. AID PROJECT

DATE	
BY	
FINAL SURVEY	SURVEYED
NOTE BOOK	PLOTTED
NO.	TEMPLATE
	AREAS CHECKED

DATE	
BY	
ORIGINAL SURVEY	SURVEYED
NOTE BOOK	PLOTTED
NO.	TEMPLATE
	AREAS CHECKED



LOCATION OF UTILITIES SHOWN ARE APPROXIMATE AND ALL DEPTHS ARE ASSUMED. IT SHALL BE THE CONTRACTORS RESPONSIBILITY TO LOCATE ALL UNDERGROUND UTILITIES.

- W = UNDERGROUND WATER LINE
- E = UNDERGROUND ELECTRIC LINE
- FO = UNDERGROUND FIBER OPTIC LINE
- G = UNDERGROUND GAS LINE
- T = UNDERGROUND TELEPHONE
- C = PR. PIPE CULVERT
- UNDERCUT FOR UNSUITABLE MATERIAL W/ GEOTECHNICAL FABRIC FOR GROUND STABILIZATION
- EXISTING PAVEMENT



USER NAME	- nick.becker
DESIGNED	- JLM
DRAWN	- BWL
CHECKED	- NJB
DATE	- 02/05/2016
PLLOT SCALE	- 10.0000' / in.
PLLOT DATE	- 3/23/2016

REVISED	-
REVISED	-
REVISED	-
REVISED	-

STATE OF ILLINOIS
DEPARTMENT OF TRANSPORTATION

CROSS SECTIONS
FINAL IL 53

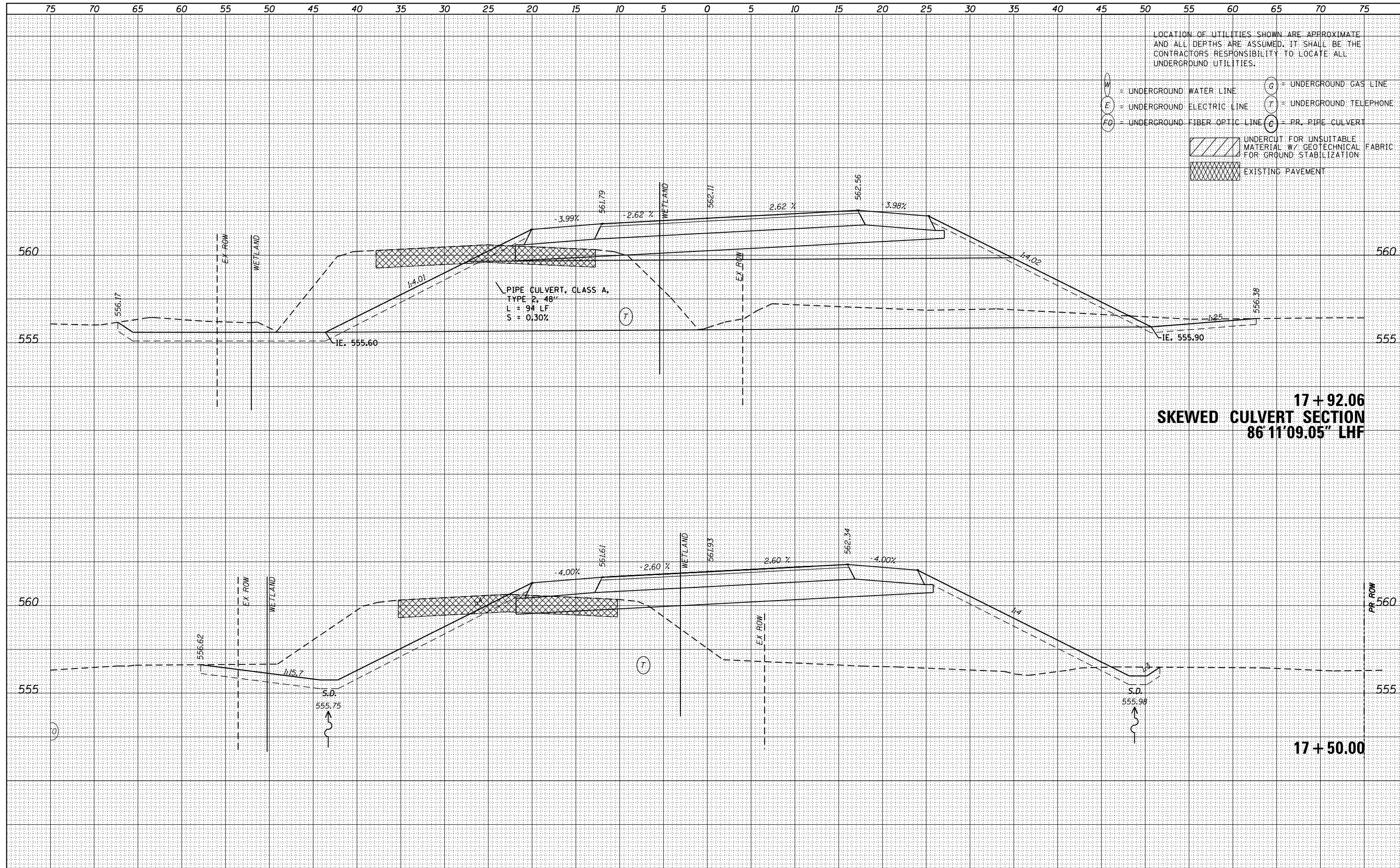
SCALE: 1"=5'H, 2.5'V SHEET 16 OF 58 SHEETS STA. 16+50.00 TO STA. 17+00.00

F.A.P. RTE.	SECTION	COUNTY	TOTAL SHEETS	SHEET NO.
846	DIHSRR2016-02&03	WILL	580	521
				CONTRACT NO. 62B33

ILLINOIS FED. AID PROJECT

DATE	
BY	
FINAL SURVEY	SURVEYED
NOTE BOOK	PLOTTED
NO.	TEMPLATE
	AREAS CHECKED

DATE	
BY	
ORIGINAL SURVEY	SURVEYED
NOTE BOOK	PLOTTED
NO.	TEMPLATE
	AREAS CHECKED



USER NAME = nick.becker	DESIGNED - JLM	REVISED -
PLOT SCALE = 10.0000' / in.	DRAWN - BWL	REVISED -
PLOT DATE = 3/23/2016	CHECKED - NJB	REVISED -
	DATE - 02/05/2016	REVISED -

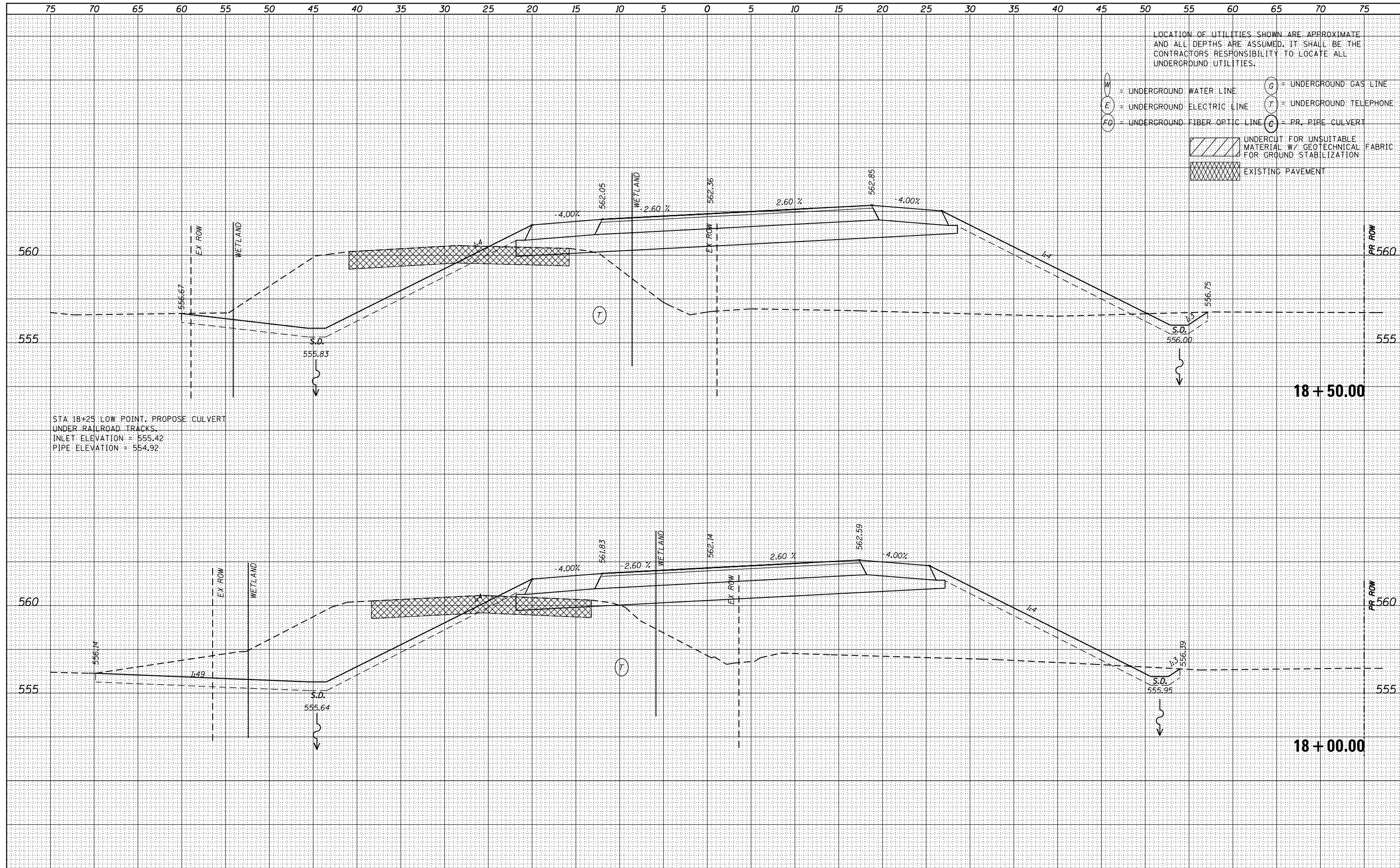
STATE OF ILLINOIS
DEPARTMENT OF TRANSPORTATION

CROSS SECTIONS	
FINAL IL 53	
SCALE: 1"=5'4,2.5'V	SHEET 17 OF 58 SHEETS
STA. 17+50.00	TO STA. 17+92.06

F.A.P. RTE.	SECTION	COUNTY	TOTAL SHEETS	SHEET NO.
846	DIHSRR2016-02&03	WILL	580	522
CONTRACT NO. 62B33			ILLINOIS FED. AID PROJECT	

BY	DATE
SURVEYED	
PLOTTED	
TEMPLATE	
AREAS	
CHECKED	
NO.	

BY	DATE
SURVEYED	
PLOTTED	
TEMPLATE	
AREAS	
CHECKED	
NO.	



USER NAME - nick.becker	DESIGNED - JLM	REVISED -
PLOT SCALE = 10.0000' / in.	DRAWN - BWL	REVISED -
PLOT DATE = 3/23/2016	CHECKED - NJB	REVISED -
	DATE - 02/05/2016	REVISED -

**STATE OF ILLINOIS
DEPARTMENT OF TRANSPORTATION**

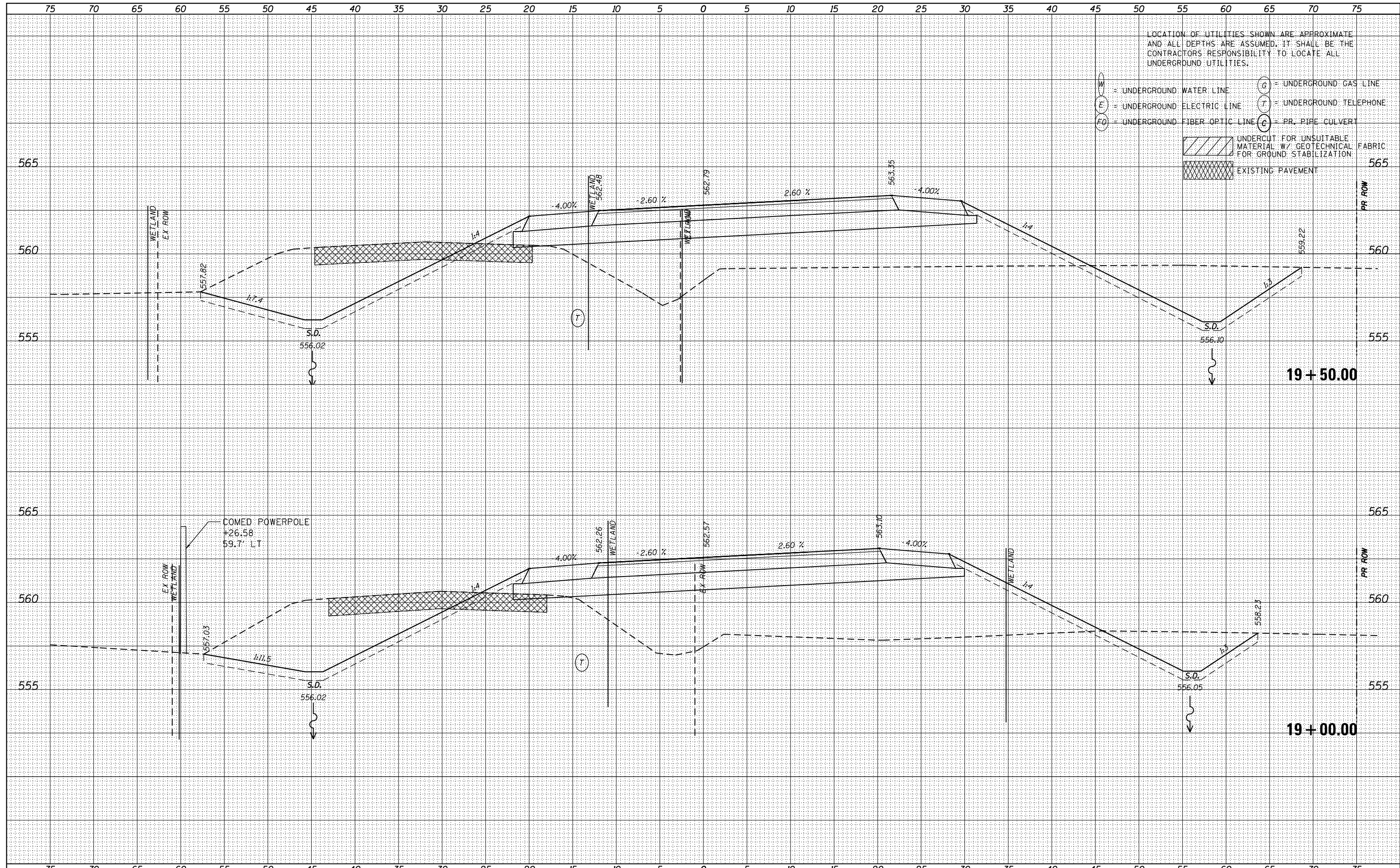
**CROSS SECTIONS
FINAL IL 53**

SCALE: 1"=5'H, 2.5'V SHEET 18 OF 58 SHEETS STA. 18+00.00 TO STA. 18+50.00

F.A.P. RTE.	SECTION	COUNTY	TOTAL SHEETS	SHEET NO.
846	DIHSRR2016-02&03	WILL	580	523
				CONTRACT NO. 62B33
ILLINOIS FED. AID PROJECT				

DATE	
BY	
SURVEYED	
PLOTTED	
TEMPLATE	
AREAS CHECKED	
FINAL SURVEY	
NOTE BOOK	
NO.	

DATE	
BY	
SURVEYED	
PLOTTED	
TEMPLATE	
AREAS CHECKED	
ORIGINAL SURVEY	
NOTE BOOK	
NO.	



LOCATION OF UTILITIES SHOWN ARE APPROXIMATE AND ALL DEPTHS ARE ASSUMED. IT SHALL BE THE CONTRACTORS RESPONSIBILITY TO LOCATE ALL UNDERGROUND UTILITIES.

W = UNDERGROUND WATER LINE
 E = UNDERGROUND ELECTRIC LINE
 FO = UNDERGROUND FIBER OPTIC LINE
 G = UNDERGROUND GAS LINE
 T = UNDERGROUND TELEPHONE
 C = PR. PIPE CULVERT

[Hatched Box] UNDERCUT FOR UNSUITABLE MATERIAL W/ GEOTECHNICAL FABRIC FOR GROUND STABILIZATION
 [Cross-hatched Box] EXISTING PAVEMENT



USER NAME - nick.becker	DESIGNED - JLM	REVISED -
	DRAWN - BWL	REVISED -
PLOT SCALE = 10.0000' / in.	CHECKED - NJB	REVISED -
PLOT DATE = 3/23/2016	DATE - 02/05/2016	REVISED -

STATE OF ILLINOIS
DEPARTMENT OF TRANSPORTATION

CROSS SECTIONS
FINAL IL 53

SCALE: 1"=5'4,2.5'V SHEET 19 OF 58 SHEETS STA. 19+00.00 TO STA. 19+50.00

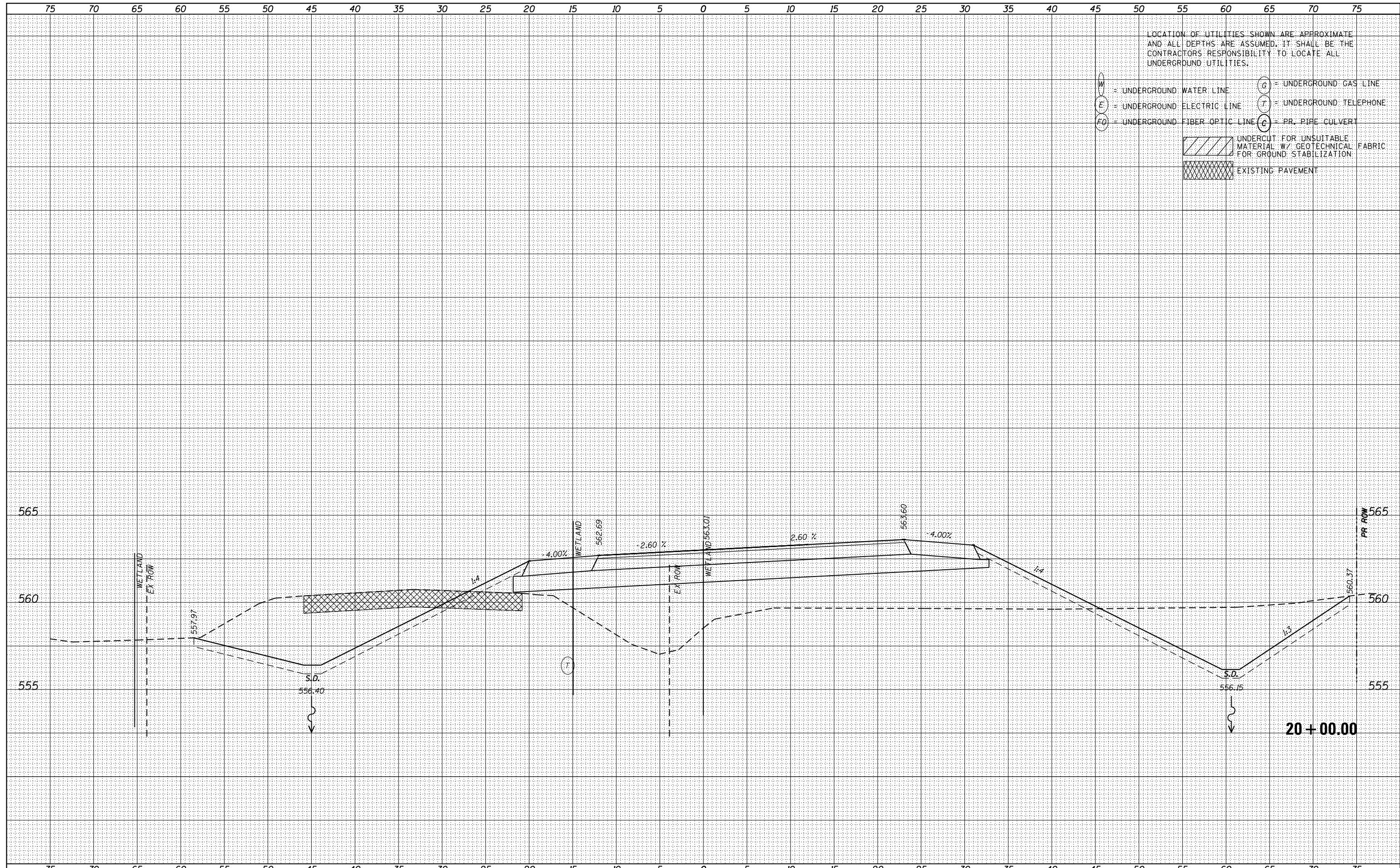
F.A.P. RTE.	SECTION	COUNTY	TOTAL SHEETS	SHEET NO.
846	DIHSRR2016-02&03	WILL	580	524
				CONTRACT NO. 62B33
ILLINOIS FED. AID PROJECT				

DATE	
BY	
SURVEYED	
PLOTTED	
TEMPLATE	
AREAS CHECKED	
FINAL SURVEY	
NOTE BOOK	
NO.	

DATE	
BY	
SURVEYED	
PLOTTED	
TEMPLATE	
AREAS CHECKED	
ORIGINAL SURVEY	
NOTE BOOK	
NO.	

LOCATION OF UTILITIES SHOWN ARE APPROXIMATE AND ALL DEPTHS ARE ASSUMED. IT SHALL BE THE CONTRACTOR'S RESPONSIBILITY TO LOCATE ALL UNDERGROUND UTILITIES.

- W = UNDERGROUND WATER LINE
- E = UNDERGROUND ELECTRIC LINE
- FO = UNDERGROUND FIBER OPTIC LINE
- G = UNDERGROUND GAS LINE
- T = UNDERGROUND TELEPHONE
- C = PR. PIPE CULVERT
- UNDERCUT FOR UNSUITABLE MATERIAL W/ GEOTECHNICAL FABRIC FOR GROUND STABILIZATION
- EXISTING PAVEMENT



USER NAME - nick.becker	DESIGNED - JLM	REVISED -
	DRAWN - BWL	REVISED -
PLOT SCALE = 10.0000' / in.	CHECKED - NJB	REVISED -
PLOT DATE = 3/23/2016	DATE - 02/05/2016	REVISED -

STATE OF ILLINOIS
DEPARTMENT OF TRANSPORTATION

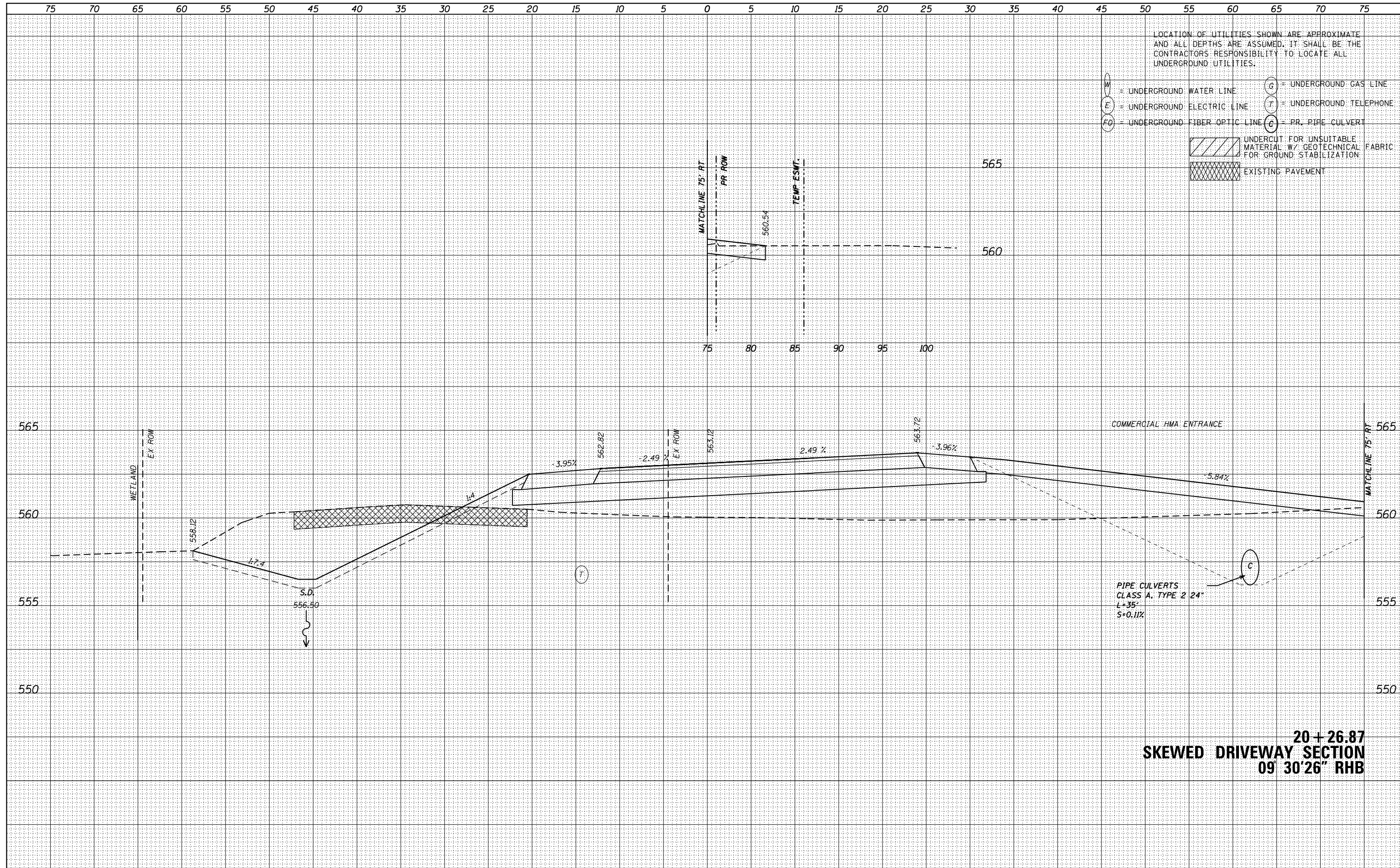
CROSS SECTIONS
FINAL IL 53

SCALE: 1"=5'4,2.5'V SHEET 20 OF 58 SHEETS STA. 20+00.00 TO STA. 20+00.00

F.A.P. RTE.	SECTION	COUNTY	TOTAL SHEETS	SHEET NO.
846	DIHSRR2016-02&03	WILL	580	525
				CONTRACT NO. 62B33
ILLINOIS FED. AID PROJECT				

DATE	
BY	
SURVEYED	
PLOTTED	
TEMPLATE	
AREAS CHECKED	
FINAL SURVEY	
NOTE BOOK	
NO.	

DATE	
BY	
SURVEYED	
PLOTTED	
TEMPLATE	
AREAS CHECKED	
ORIGINAL SURVEY	
NOTE BOOK	
NO.	

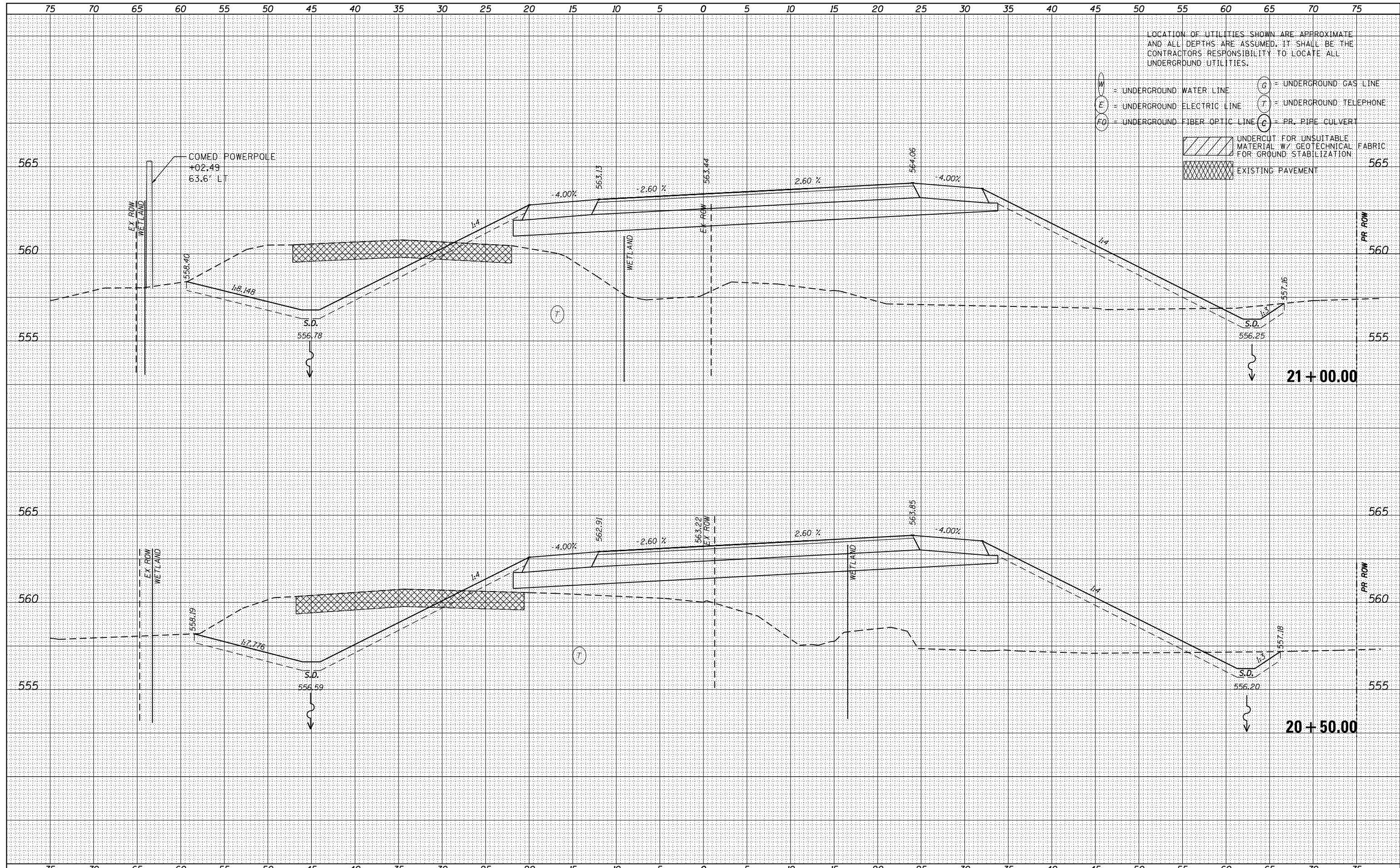


- LOCATION OF UTILITIES SHOWN ARE APPROXIMATE AND ALL DEPTHS ARE ASSUMED. IT SHALL BE THE CONTRACTOR'S RESPONSIBILITY TO LOCATE ALL UNDERGROUND UTILITIES.
- W = UNDERGROUND WATER LINE
 - E = UNDERGROUND ELECTRIC LINE
 - FO = UNDERGROUND FIBER OPTIC LINE
 - G = UNDERGROUND GAS LINE
 - T = UNDERGROUND TELEPHONE
 - C = PR. PIPE CULVERT
 - UNDERCUT FOR UNSUITABLE MATERIAL W/ GEOTECHNICAL FABRIC FOR GROUND STABILIZATION
 - EXISTING PAVEMENT

20 + 26.87
SKewed DRIVEWAY SECTION
09' 30' 26" RHB

DATE	
BY	
FINAL SURVEY	SURVEYED
NOTE BOOK	PLOTTED
NO.	TEMPLATE
	AREAS CHECKED

DATE	
BY	
ORIGINAL SURVEY	SURVEYED
NOTE BOOK	PLOTTED
NO.	TEMPLATE
	AREAS CHECKED



LOCATION OF UTILITIES SHOWN ARE APPROXIMATE AND ALL DEPTHS ARE ASSUMED. IT SHALL BE THE CONTRACTORS RESPONSIBILITY TO LOCATE ALL UNDERGROUND UTILITIES.

W = UNDERGROUND WATER LINE
 E = UNDERGROUND ELECTRIC LINE
 FO = UNDERGROUND FIBER OPTIC LINE
 G = UNDERGROUND GAS LINE
 T = UNDERGROUND TELEPHONE
 C = PR. PIPE CULVERT

[Hatched Box] UNDERCUT FOR UNSUITABLE MATERIAL W/ GEOTECHNICAL FABRIC FOR GROUND STABILIZATION
 [Cross-hatched Box] EXISTING PAVEMENT



USER NAME - nick.becker	DESIGNED - JLM	REVISED -
	DRAWN - BWL	REVISED -
PLOT SCALE = 10.0000' / in.	CHECKED - NJB	REVISED -
PLOT DATE = 3/23/2016	DATE - 02/05/2016	REVISED -

STATE OF ILLINOIS
DEPARTMENT OF TRANSPORTATION

CROSS SECTIONS
FINAL IL 53

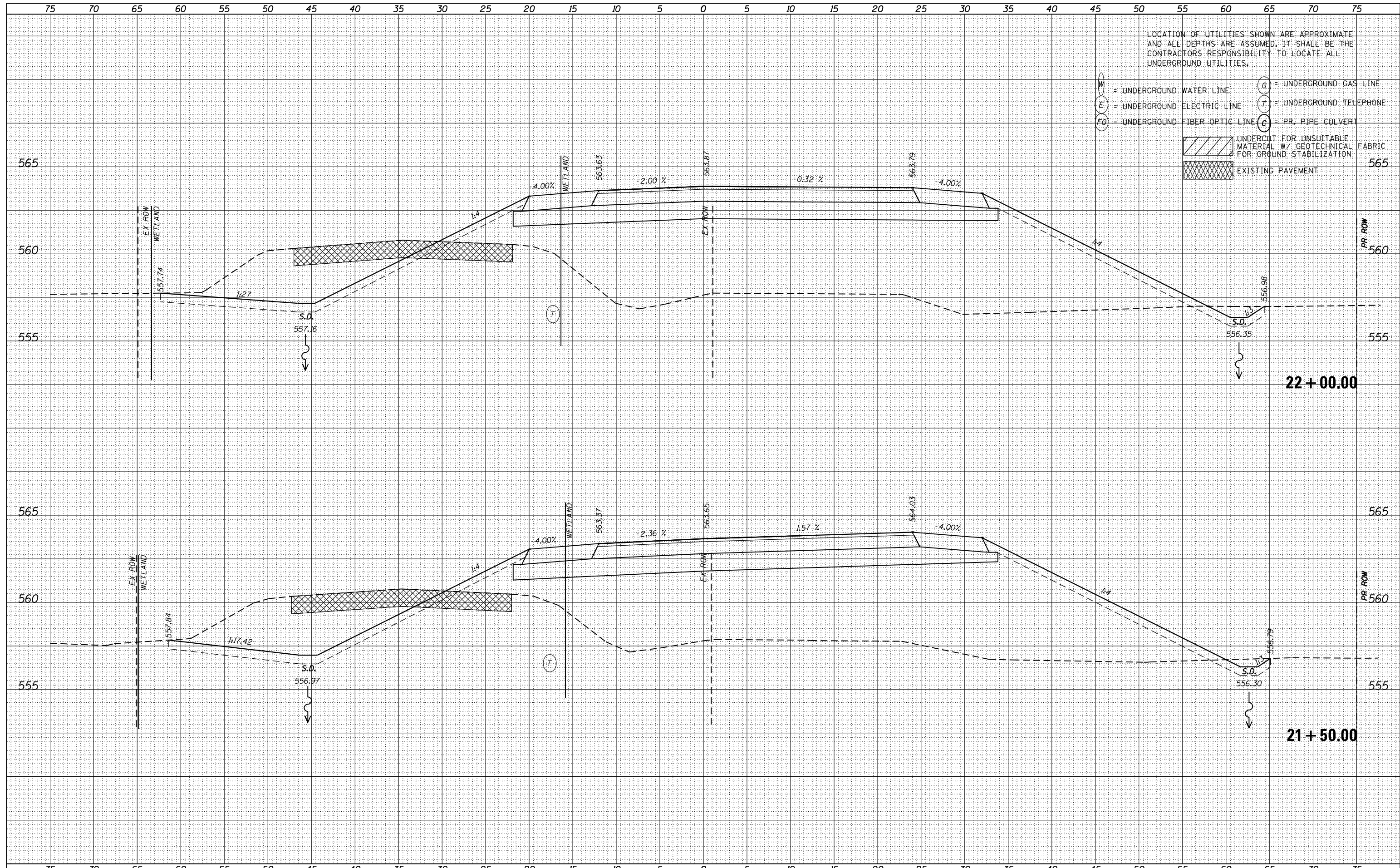
SCALE: 1"=5'4,2.5'V SHEET 22 OF 58 SHEETS STA. 20+50.00 TO STA. 21+00.00

F.A.P. RTE.	SECTION	COUNTY	TOTAL SHEETS	SHEET NO.
846	DIHSRR2016-02&03	WILL	580	527
				CONTRACT NO. 62B33

ILLINOIS FED. AID PROJECT

DATE	
BY	
FINAL SURVEY	SURVEYED
NOTE BOOK	PLOTTED
NO.	TEMPLATE
	AREAS CHECKED

DATE	
BY	
ORIGINAL SURVEY	SURVEYED
NOTE BOOK	PLOTTED
NO.	TEMPLATE
	AREAS CHECKED



LOCATION OF UTILITIES SHOWN ARE APPROXIMATE AND ALL DEPTHS ARE ASSUMED. IT SHALL BE THE CONTRACTORS RESPONSIBILITY TO LOCATE ALL UNDERGROUND UTILITIES.

W = UNDERGROUND WATER LINE
 E = UNDERGROUND ELECTRIC LINE
 FO = UNDERGROUND FIBER OPTIC LINE
 G = UNDERGROUND GAS LINE
 T = UNDERGROUND TELEPHONE
 C = PR. PIPE CULVERT

[Hatched Box] UNDERCUT FOR UNSUITABLE MATERIAL W/ GEOTECHNICAL FABRIC FOR GROUND STABILIZATION
 [Cross-hatched Box] EXISTING PAVEMENT



USER NAME - nick.becker	DESIGNED - JLM	REVISED -
	DRAWN - BWL	REVISED -
PLOT SCALE = 10.0000' / in.	CHECKED - NJB	REVISED -
PLOT DATE = 3/23/2016	DATE - 02/05/2016	REVISED -

STATE OF ILLINOIS
DEPARTMENT OF TRANSPORTATION

CROSS SECTIONS
FINAL IL 53

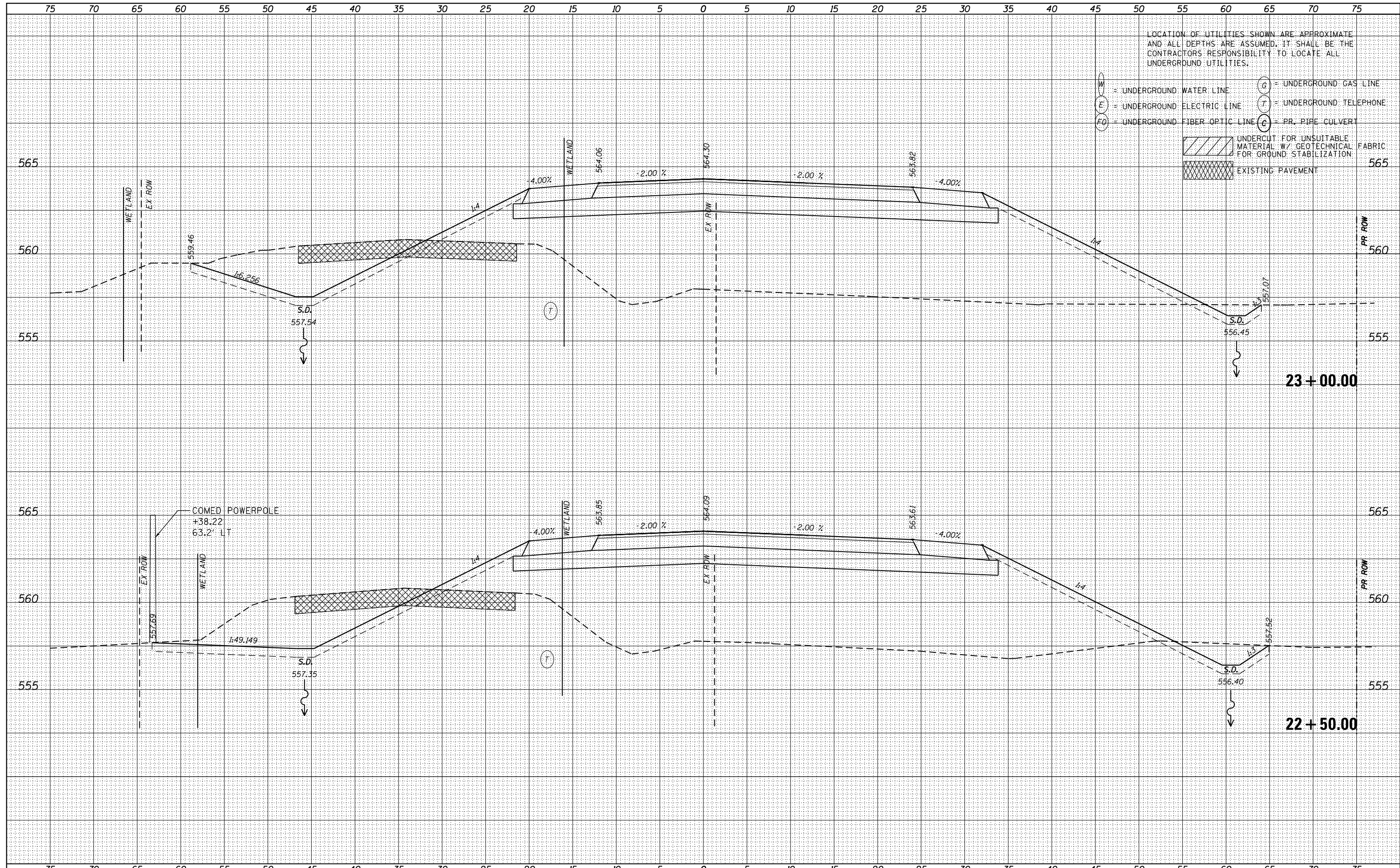
SCALE: 1"=5'4,2.5'V SHEET 23 OF 58 SHEETS STA. 21+50.00 TO STA. 22+00.00

F.A.P. RTE.	SECTION	COUNTY	TOTAL SHEETS	SHEET NO.
846	DIHSRR2016-02&03	WILL	580	528
				CONTRACT NO. 62B33

ILLINOIS FED. AID PROJECT

DATE	
BY	
FINAL SURVEY	SURVEYED
NOTE BOOK	PLOTTED
NO.	TEMPLATE
	AREAS CHECKED

DATE	
BY	
ORIGINAL SURVEY	SURVEYED
NOTE BOOK	PLOTTED
NO.	TEMPLATE
	AREAS CHECKED



USER NAME - nick.becker	DESIGNED - JLM	REVISED -
	DRAWN - BWL	REVISED -
PLOT SCALE - 10.0000' / in.	CHECKED - NJB	REVISED -
PLOT DATE - 3/23/2016	DATE - 02/05/2016	REVISED -

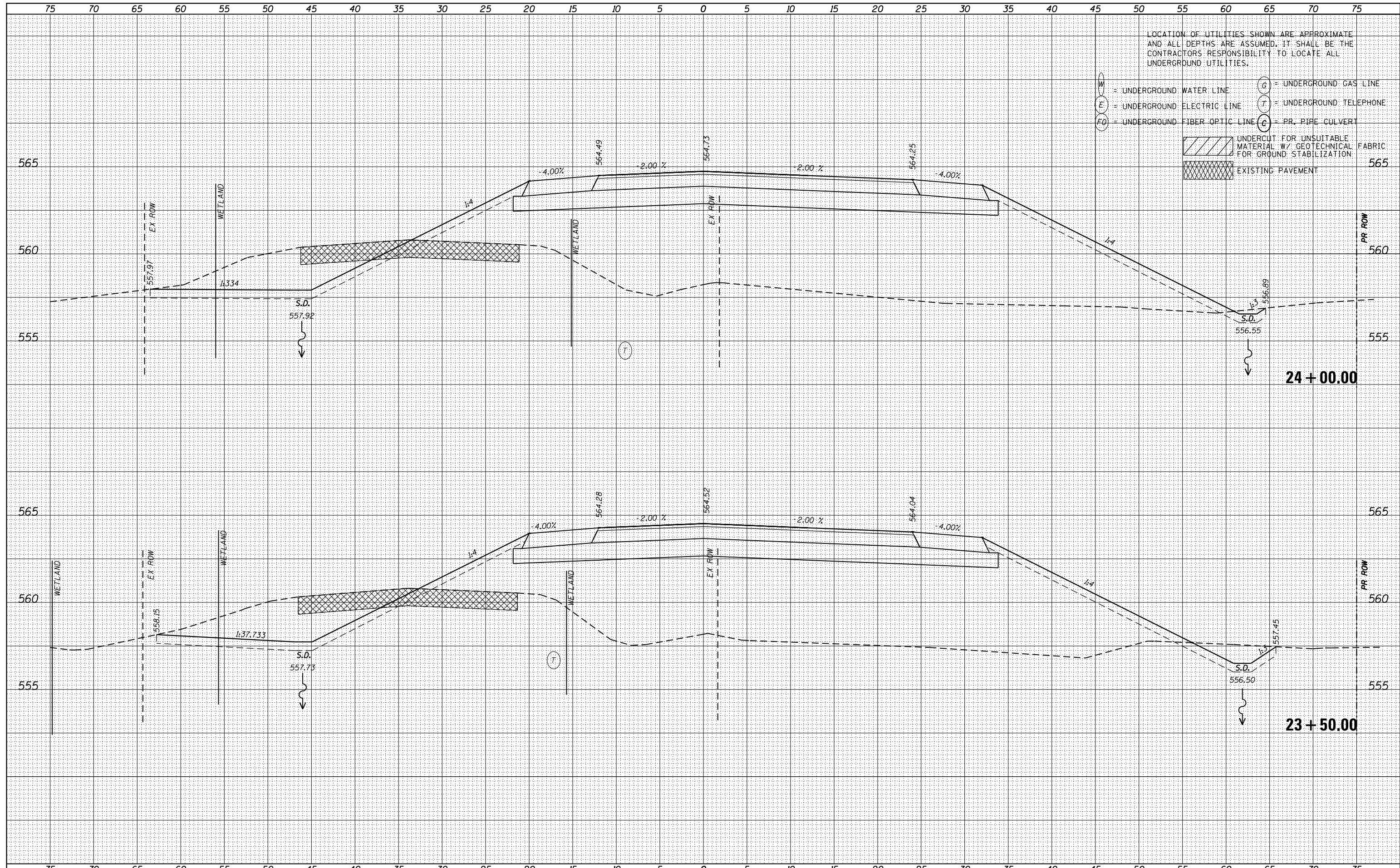
**STATE OF ILLINOIS
DEPARTMENT OF TRANSPORTATION**

CROSS SECTIONS FINAL IL 53	
SCALE: 1"=5'4,2.5'V	SHEET 24 OF 58 SHEETS
STA. 22+50.00	TO STA. 23+00.00

F.A.P. RTE.	SECTION	COUNTY	TOTAL SHEETS	SHEET NO.
846	DIHSRR2016-02&03	WILL	580	529
CONTRACT NO. 62B33				
ILLINOIS FED. AID PROJECT				

DATE _____
 BY _____
 SURVEYED _____
 PLOTTED _____
 TEMPLATE _____
 NOTE BOOK _____
 AREAS CHECKED _____
 NO. _____

DATE _____
 BY _____
 SURVEYED _____
 PLOTTED _____
 TEMPLATE _____
 NOTE BOOK _____
 AREAS CHECKED _____
 NO. _____



LOCATION OF UTILITIES SHOWN ARE APPROXIMATE AND ALL DEPTHS ARE ASSUMED. IT SHALL BE THE CONTRACTORS RESPONSIBILITY TO LOCATE ALL UNDERGROUND UTILITIES.

W = UNDERGROUND WATER LINE
 E = UNDERGROUND ELECTRIC LINE
 FO = UNDERGROUND FIBER OPTIC LINE
 G = UNDERGROUND GAS LINE
 T = UNDERGROUND TELEPHONE
 C = PR. PIPE CULVERT

[Hatched Box] UNDERCUT FOR UNSUITABLE MATERIAL W/ GEOTECHNICAL FABRIC FOR GROUND STABILIZATION
 [Cross-hatched Box] EXISTING PAVEMENT



USER NAME - nick.becker	DESIGNED - JLM	REVISED -
PLOT SCALE - 10.0000' / in.	DRAWN - BWL	REVISED -
PLOT DATE - 3/23/2016	CHECKED - NJB	REVISED -
	DATE - 02/05/2016	REVISED -

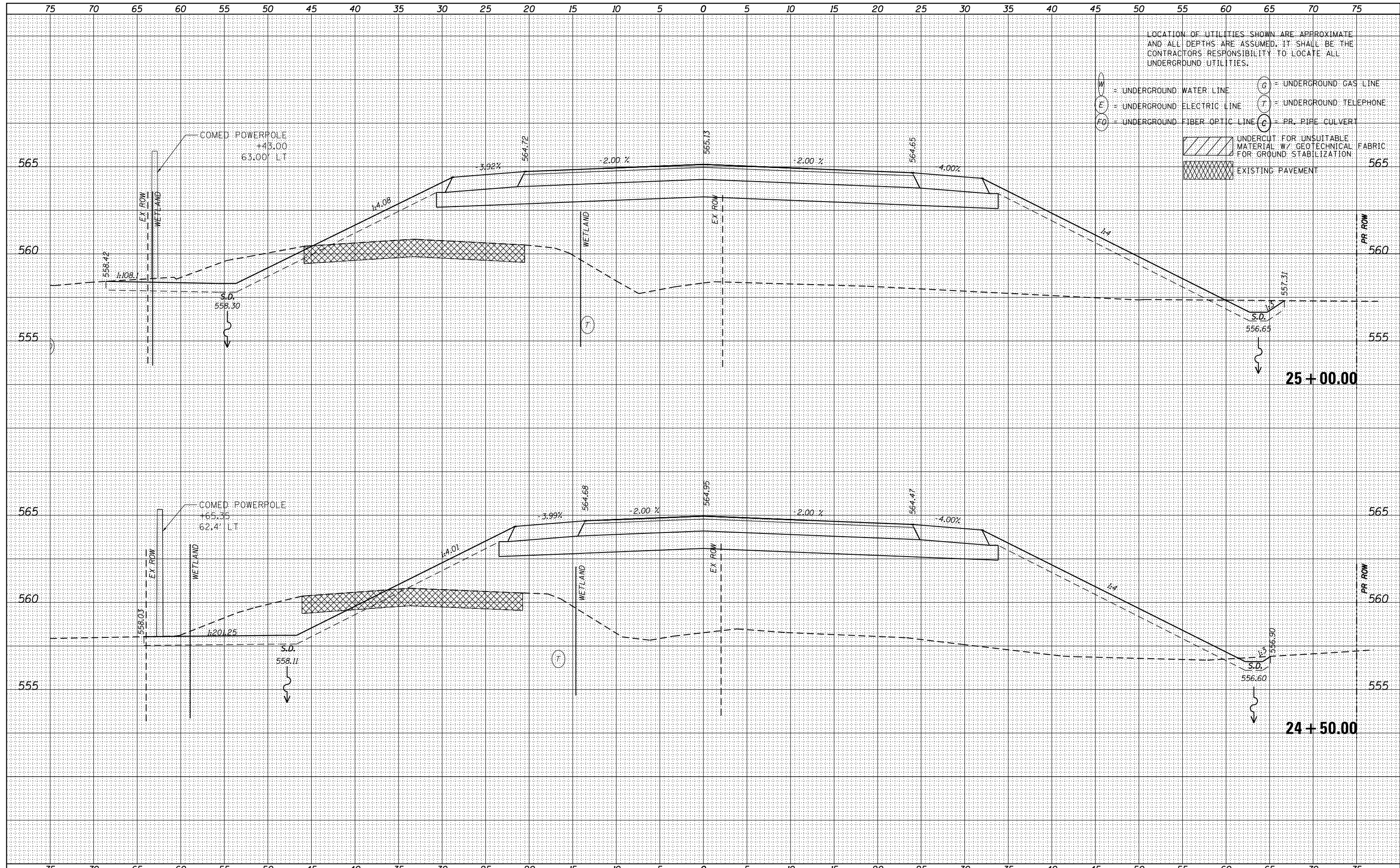
STATE OF ILLINOIS
 DEPARTMENT OF TRANSPORTATION

CROSS SECTIONS
 FINAL IL 53
 SCALE: 1"=5'4,2,5'V SHEET 25 OF 58 SHEETS STA. 23+50.00 TO STA. 24+00.00

F.A.P. RTE.	SECTION	COUNTY	TOTAL SHEETS	SHEET NO.
846	DIHSRR2016-02&03	WILL	580	530
				CONTRACT NO. 62B33
ILLINOIS FED. AID PROJECT				

DATE	
BY	
FINAL SURVEY	SURVEYED
NOTE BOOK	PLOTTED
NO.	TEMPLATE
	AREAS CHECKED

DATE	
BY	
ORIGINAL SURVEY	SURVEYED
NOTE BOOK	PLOTTED
NO.	TEMPLATE
	AREAS CHECKED



LOCATION OF UTILITIES SHOWN ARE APPROXIMATE AND ALL DEPTHS ARE ASSUMED. IT SHALL BE THE CONTRACTORS RESPONSIBILITY TO LOCATE ALL UNDERGROUND UTILITIES.

W = UNDERGROUND WATER LINE
 E = UNDERGROUND ELECTRIC LINE
 FO = UNDERGROUND FIBER OPTIC LINE
 G = UNDERGROUND GAS LINE
 T = UNDERGROUND TELEPHONE
 C = PR. PIPE CULVERT

[Hatched Box] UNDERCUT FOR UNSUITABLE MATERIAL W/ GEOTECHNICAL FABRIC FOR GROUND STABILIZATION
 [Cross-hatched Box] EXISTING PAVEMENT



USER NAME - nick.becker	DESIGNED - JLM	REVISED -
	DRAWN - BWL	REVISED -
PLOT SCALE - 10.0000' / in.	CHECKED - NJB	REVISED -
PLOT DATE - 3/23/2016	DATE - 02/05/2016	REVISED -

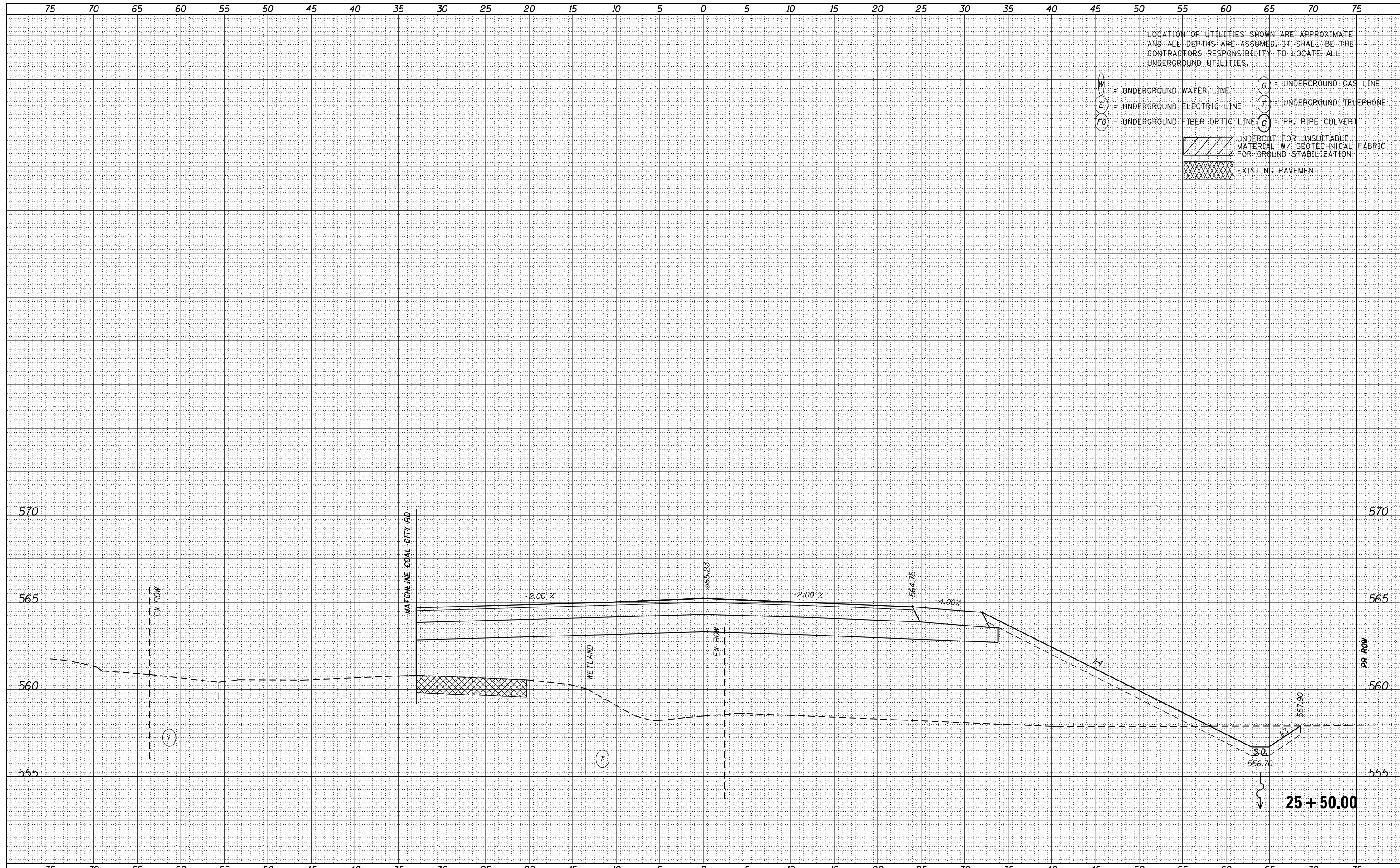
STATE OF ILLINOIS
DEPARTMENT OF TRANSPORTATION

CROSS SECTIONS
FINAL IL 53
SCALE: 1"=5'4,2.5'V SHEET 26 OF 58 SHEETS STA. 24+50.00 TO STA. 25+00.00

F.A.P. RTE.	SECTION	COUNTY	TOTAL SHEETS	SHEET NO.
846	DIHSRR2016-02&03	WILL	580	531
				CONTRACT NO. 62B33
ILLINOIS FED. AID PROJECT				

DATE	
BY	
SURVEYED	
PLOTTED	
TEMPLATE	
AREAS CHECKED	
FINAL SURVEY NOTE BOOK NO.	

DATE	
BY	
SURVEYED	
PLOTTED	
TEMPLATE	
AREAS CHECKED	
ORIGINAL SURVEY NOTE BOOK NO.	



LOCATION OF UTILITIES SHOWN ARE APPROXIMATE AND ALL DEPTHS ARE ASSUMED. IT SHALL BE THE CONTRACTORS RESPONSIBILITY TO LOCATE ALL UNDERGROUND UTILITIES.

- W = UNDERGROUND WATER LINE
- E = UNDERGROUND ELECTRIC LINE
- FO = UNDERGROUND FIBER OPTIC LINE
- G = UNDERGROUND GAS LINE
- T = UNDERGROUND TELEPHONE
- C = PR. PIPE CULVERT
- UNDERCUT FOR UNSUITABLE MATERIAL W/ GEOTECHNICAL FABRIC FOR GROUND STABILIZATION
- EXISTING PAVEMENT



USER NAME - nick.becker	DESIGNED - JLM	REVISED -
	DRAWN - BWL	REVISED -
PLOT SCALE = 10.0000' / in.	CHECKED - NJB	REVISED -
PLOT DATE = 3/23/2016	DATE - 02/05/2016	REVISED -

STATE OF ILLINOIS
DEPARTMENT OF TRANSPORTATION

CROSS SECTIONS
FINAL IL 53

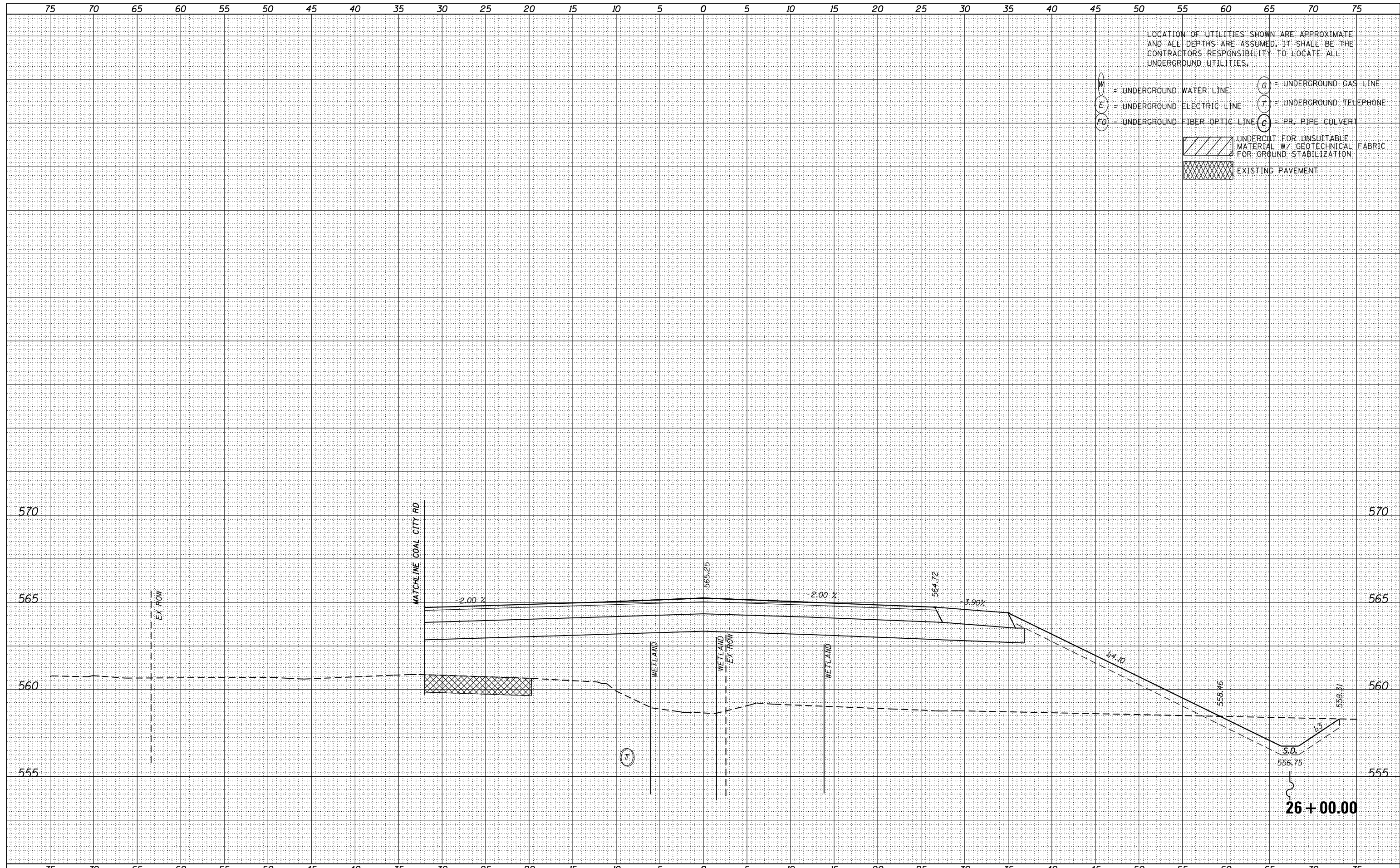
SCALE: 1"=5'H, 2.5'V SHEET 27 OF 58 SHEETS STA. 25+50.00 TO STA. 25+50.00

F.A.P. RTE.	SECTION	COUNTY	TOTAL SHEETS	SHEET NO.
846	DIHSRR2016-02&03	WILL	580	532
				CONTRACT NO. 62B33

ILLINOIS FED. AID PROJECT

DATE	
BY	
SURVEYED	
PLOTTED	
TEMPLATE	
AREAS	
CHECKED	
FINAL SURVEY	
NOTE BOOK	
NO.	

DATE	
BY	
SURVEYED	
PLOTTED	
TEMPLATE	
AREAS	
CHECKED	
ORIGINAL SURVEY	
NOTE BOOK	
NO.	



LOCATION OF UTILITIES SHOWN ARE APPROXIMATE AND ALL DEPTHS ARE ASSUMED. IT SHALL BE THE CONTRACTOR'S RESPONSIBILITY TO LOCATE ALL UNDERGROUND UTILITIES.

W = UNDERGROUND WATER LINE
 E = UNDERGROUND ELECTRIC LINE
 FO = UNDERGROUND FIBER OPTIC LINE
 G = UNDERGROUND GAS LINE
 T = UNDERGROUND TELEPHONE
 C = PR. PIPE CULVERT

[Hatched Box] UNDERCUT FOR UNSUITABLE MATERIAL W/ GEOTECHNICAL FABRIC FOR GROUND STABILIZATION
 [Cross-hatched Box] EXISTING PAVEMENT



USER NAME - nick.becker	DESIGNED - JLM	REVISED -
	DRAWN - BWL	REVISED -
PLOT SCALE = 10.0000' / in.	CHECKED - NJB	REVISED -
PLOT DATE = 3/23/2016	DATE - 02/05/2016	REVISED -

STATE OF ILLINOIS
DEPARTMENT OF TRANSPORTATION

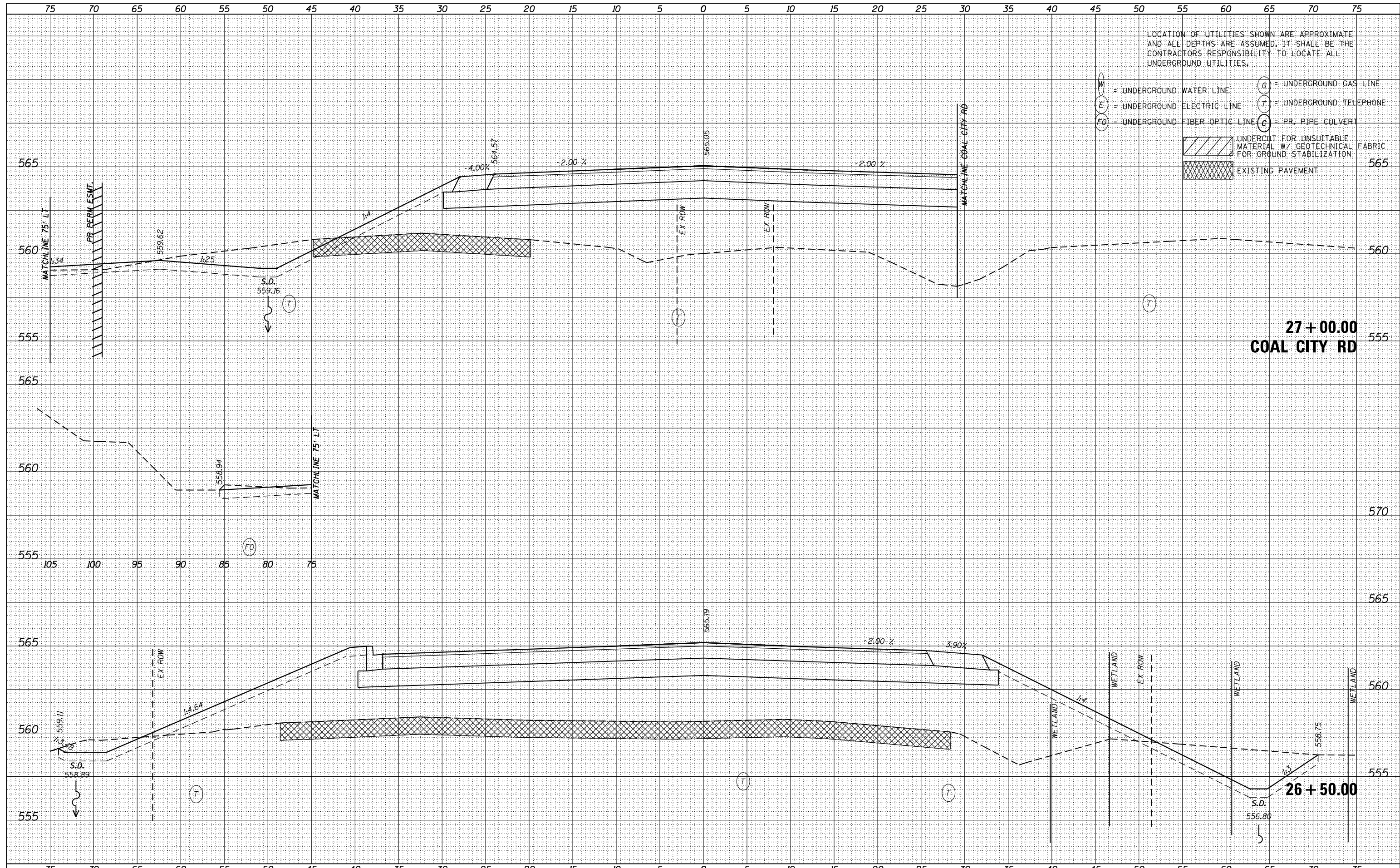
CROSS SECTIONS
FINAL IL 53

SCALE: 1"=5'H, 2.5'V SHEET 28 OF 58 SHEETS STA. 26+00.00 TO STA. 26+00.00

F.A.P. RTE.	SECTION	COUNTY	TOTAL SHEETS	SHEET NO.
846	DIHSRR2016-02&03	WILL	580	533
				CONTRACT NO. 62B33
ILLINOIS FED. AID PROJECT				

DATE	
BY	
FINAL SURVEY	SURVEYED
NOTE BOOK	PLOTTED
NO.	TEMPLATE
	AREAS CHECKED

DATE	
BY	
ORIGINAL SURVEY	SURVEYED
NOTE BOOK	PLOTTED
NO.	TEMPLATE
	AREAS CHECKED



LOCATION OF UTILITIES SHOWN ARE APPROXIMATE AND ALL DEPTHS ARE ASSUMED. IT SHALL BE THE CONTRACTOR'S RESPONSIBILITY TO LOCATE ALL UNDERGROUND UTILITIES.

W = UNDERGROUND WATER LINE
 E = UNDERGROUND ELECTRIC LINE
 FO = UNDERGROUND FIBER OPTIC LINE
 G = UNDERGROUND GAS LINE
 T = UNDERGROUND TELEPHONE
 C = PR. PIPE CULVERT

[Hatched Area] UNDERCUT FOR UNSUITABLE MATERIAL W/ GEOTECHNICAL FABRIC FOR GROUND STABILIZATION
 [Cross-hatched Area] EXISTING PAVEMENT

27 + 00.00
COAL CITY RD

26 + 50.00



USER NAME - nick.becker	DESIGNED - JLM	REVISED -
	DRAWN - BWL	REVISED -
PLOT SCALE = 10.0000' / in.	CHECKED - NJB	REVISED -
PLOT DATE = 3/23/2016	DATE - 02/05/2016	REVISED -

STATE OF ILLINOIS
DEPARTMENT OF TRANSPORTATION

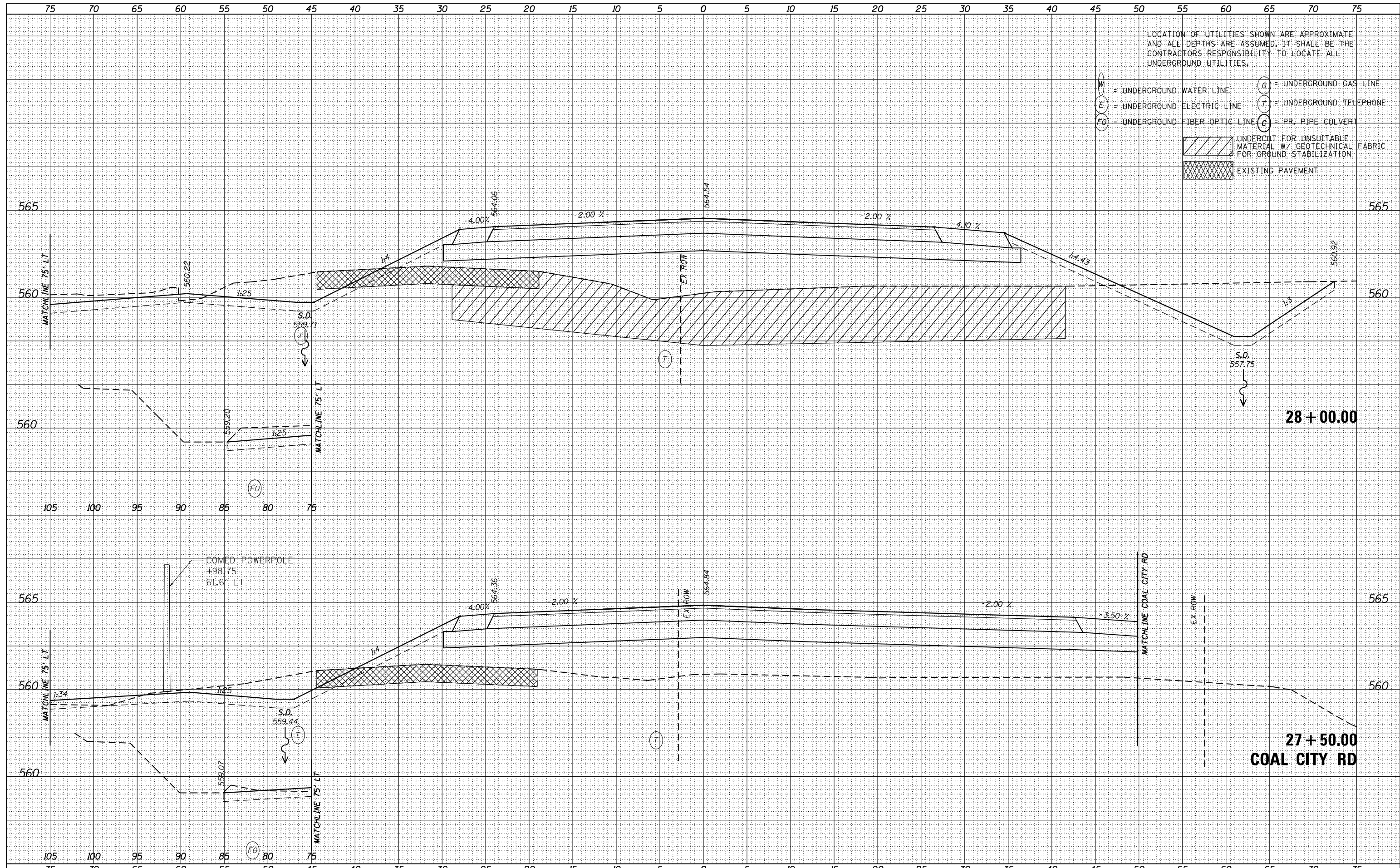
CROSS SECTIONS
FINAL IL 53

SCALE: 1"=5'4,2.5'V SHEET 29 OF 58 SHEETS STA. 26+50.00 TO STA. 27+00.00

F.A.P. RTE.	SECTION	COUNTY	TOTAL SHEETS	SHEET NO.
846	DIHRR2016-02&03	WILL	580	534
CONTRACT NO. 62B33			ILLINOIS FED. AID PROJECT	

DATE	
BY	
SURVEYED	
PLOTTED	
TEMPLATE	
NOTE BOOK	
AREAS CHECKED	
NO.	

DATE	
BY	
ORIGINAL SURVEY	
PLOTTED	
TEMPLATE	
NOTE BOOK	
AREAS CHECKED	
NO.	



LOCATION OF UTILITIES SHOWN ARE APPROXIMATE AND ALL DEPTHS ARE ASSUMED. IT SHALL BE THE CONTRACTOR'S RESPONSIBILITY TO LOCATE ALL UNDERGROUND UTILITIES.

- W = UNDERGROUND WATER LINE
- E = UNDERGROUND ELECTRIC LINE
- FO = UNDERGROUND FIBER OPTIC LINE
- G = UNDERGROUND GAS LINE
- T = UNDERGROUND TELEPHONE
- C = PR. PIPE CULVERT
- UNDERCUT FOR UNSUITABLE MATERIAL W/ GEOTECHNICAL FABRIC FOR GROUND STABILIZATION
- EXISTING PAVEMENT

AECOM	USER NAME - nick.becker	DESIGNED - JLM	REVISD -
	PLOT SCALE - 10.0000' / in.	DRAWN - BWL	REVISD -
	PLOT DATE - 3/23/2016	CHECKED - NJB	REVISD -
		DATE - 02/05/2016	REVISD -

STATE OF ILLINOIS
DEPARTMENT OF TRANSPORTATION

CROSS SECTIONS
FINAL IL 53

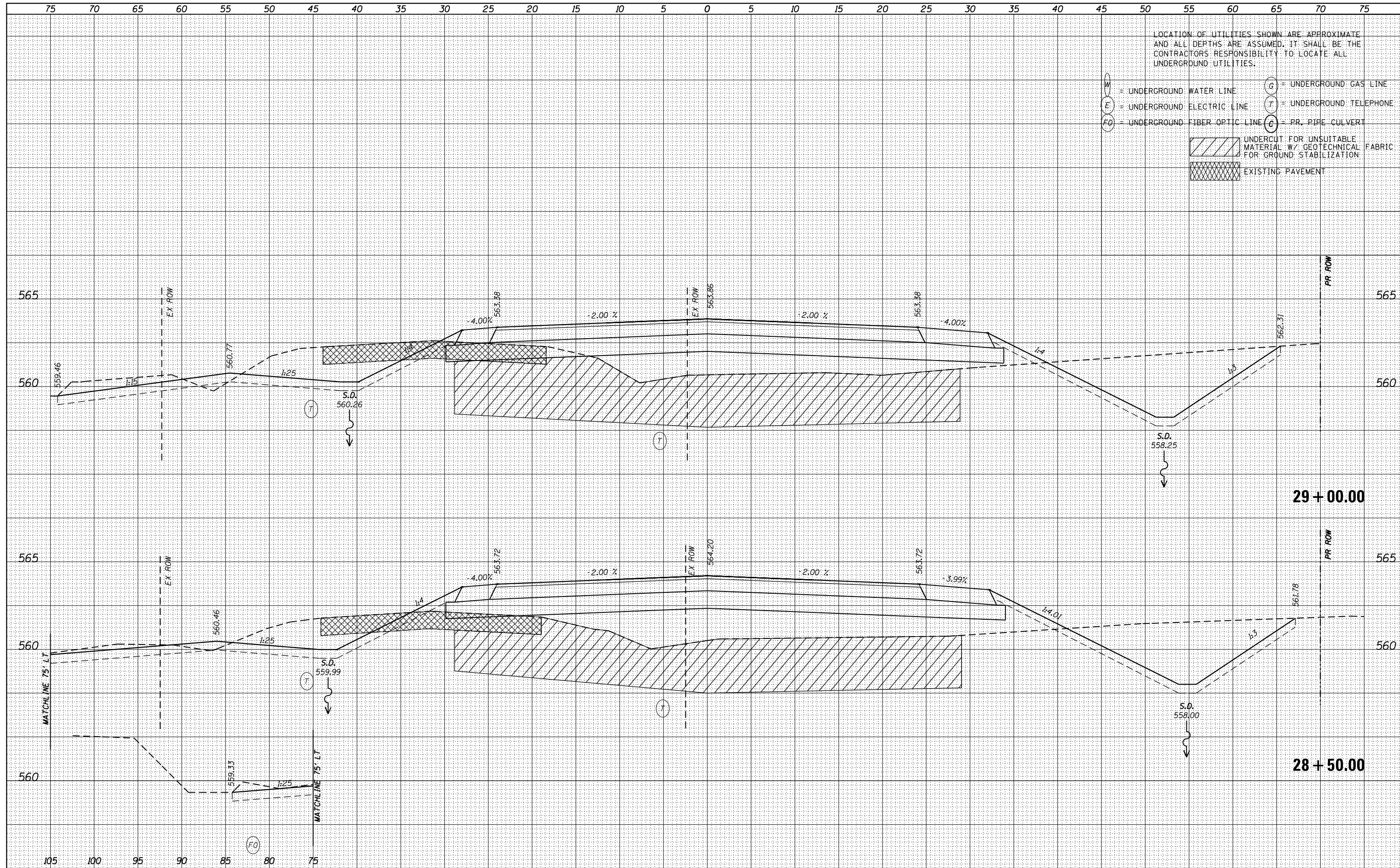
SCALE: 1"=5'H, 2.5' V SHEET 30 OF 58 SHEETS STA. 27+50.00 TO STA. 28+00.00

F.A.P. RTE.	SECTION	COUNTY	TOTAL SHEETS	SHEET NO.
846	DIHSRR2016-02&03	WILL	580	535
			CONTRACT NO. 62B33	

ILLINOIS FED. AID PROJECT

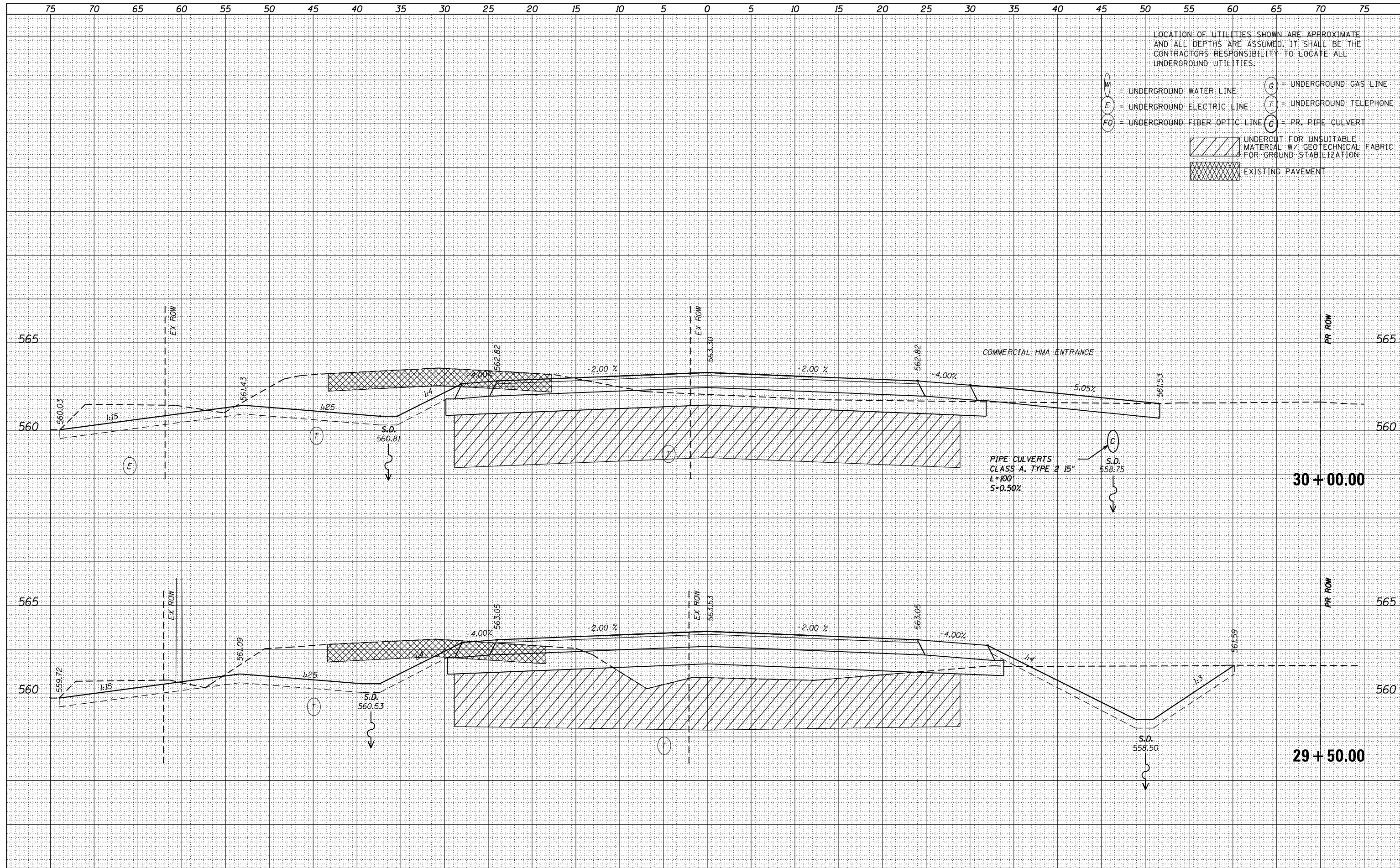
DATE	
BY	
FINAL SURVEY	
PLOTTED	
TEMPLATE	
NOTE BOOK	
AREAS CHECKED	
NO.	

DATE	
BY	
ORIGINAL SURVEY	
PLOTTED	
TEMPLATE	
NOTE BOOK	
AREAS CHECKED	
NO.	



DATE	
BY	
FINAL SURVEY	SURVEYED
NOTE BOOK	PLOTTED
NO.	TEMPLATE
	AREAS CHECKED

DATE	
BY	
ORIGINAL SURVEY	SURVEYED
NOTE BOOK	PLOTTED
NO.	TEMPLATE
	AREAS CHECKED



LOCATION OF UTILITIES SHOWN ARE APPROXIMATE AND ALL DEPTHS ARE ASSUMED. IT SHALL BE THE CONTRACTORS RESPONSIBILITY TO LOCATE ALL UNDERGROUND UTILITIES.

W = UNDERGROUND WATER LINE
 E = UNDERGROUND ELECTRIC LINE
 FO = UNDERGROUND FIBER OPTIC LINE
 G = UNDERGROUND GAS LINE
 T = UNDERGROUND TELEPHONE
 C = PR. PIPE CULVERT

[Hatched] UNDERCUT FOR UNSUITABLE MATERIAL W/ GEOTECHNICAL FABRIC FOR GROUND STABILIZATION
 [Cross-hatched] EXISTING PAVEMENT



USER NAME	- nick.becker
DESIGNED	- JLM
DRAWN	- BWL
CHECKED	- NJB
DATE	- 02/05/2016
REVISIONS	
REVISED	-
REVISED	-
REVISED	-
REVISED	-

STATE OF ILLINOIS
DEPARTMENT OF TRANSPORTATION

CROSS SECTIONS
FINAL IL 53

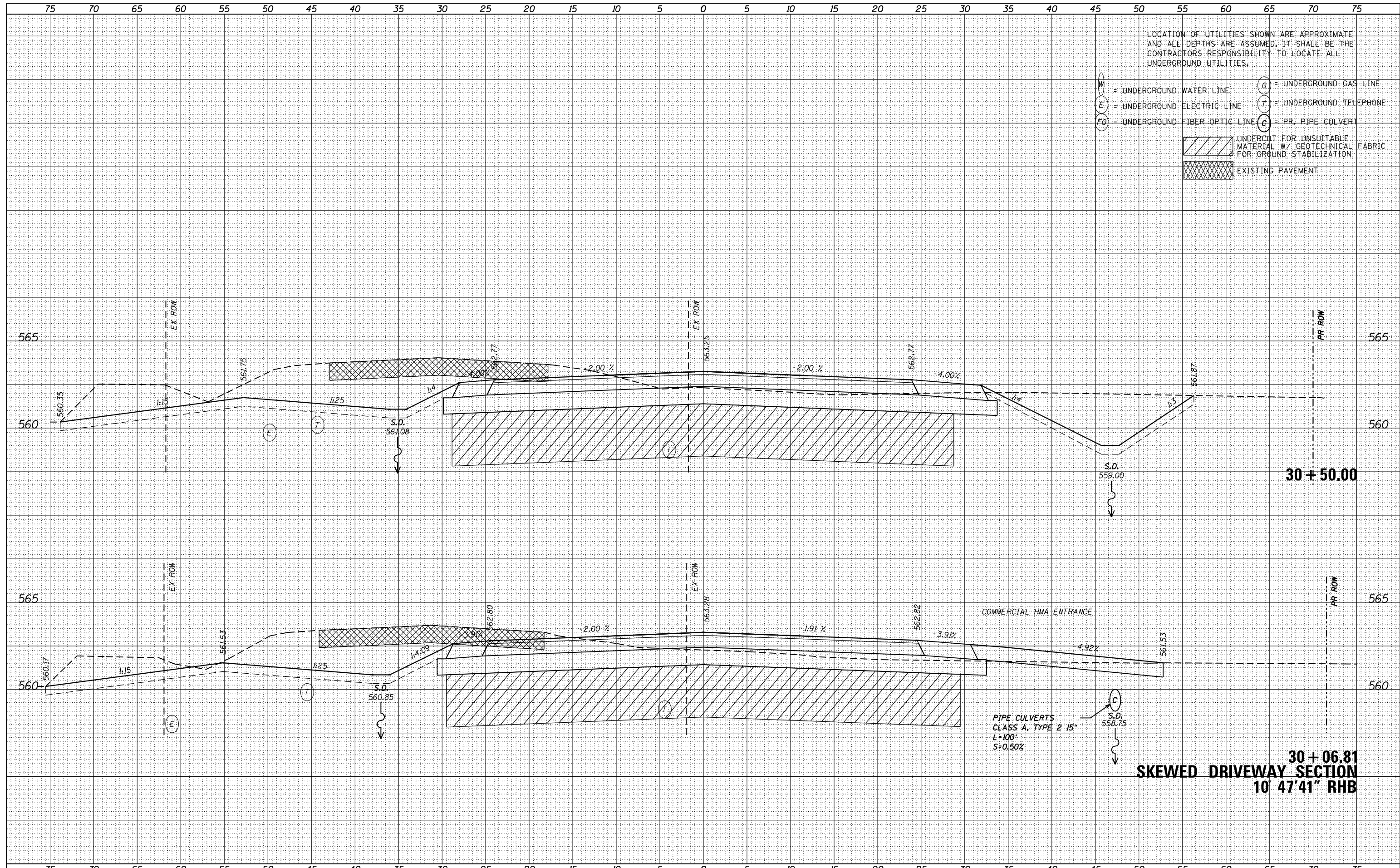
SCALE: 1"=5'4,2.5'V SHEET 32 OF 58 SHEETS STA. 29+50.00 TO STA. 30+00.00

F.A.P. RTE.	SECTION	COUNTY	TOTAL SHEETS	SHEET NO.
846	DIHSRR2016-02&03	WILL	580	537
				CONTRACT NO. 62B33

ILLINOIS FED. AID PROJECT

DATE	
BY	
FINISHED SURVEY	
PLOTTED TEMPLATE	
NOTE BOOK	
AREAS CHECKED	

DATE	
BY	
ORIGINAL SURVEY	
PLOTTED TEMPLATE	
NOTE BOOK	
AREAS CHECKED	



LOCATION OF UTILITIES SHOWN ARE APPROXIMATE AND ALL DEPTHS ARE ASSUMED. IT SHALL BE THE CONTRACTORS RESPONSIBILITY TO LOCATE ALL UNDERGROUND UTILITIES.

W = UNDERGROUND WATER LINE
 E = UNDERGROUND ELECTRIC LINE
 F = UNDERGROUND FIBER OPTIC LINE
 G = UNDERGROUND GAS LINE
 T = UNDERGROUND TELEPHONE
 C = PR. PIPE CULVERT

[Hatched Area] UNDERCUT FOR UNSUITABLE MATERIAL W/ GEOTECHNICAL FABRIC FOR GROUND STABILIZATION
 [Cross-hatched Area] EXISTING PAVEMENT



USER NAME - nick.becker	DESIGNED - JLM	REVISED -
	DRAWN - BWL	REVISED -
PLOT SCALE - 10.0000' / in.	CHECKED - NJB	REVISED -
PLOT DATE - 3/23/2016	DATE - 02/05/2016	REVISED -

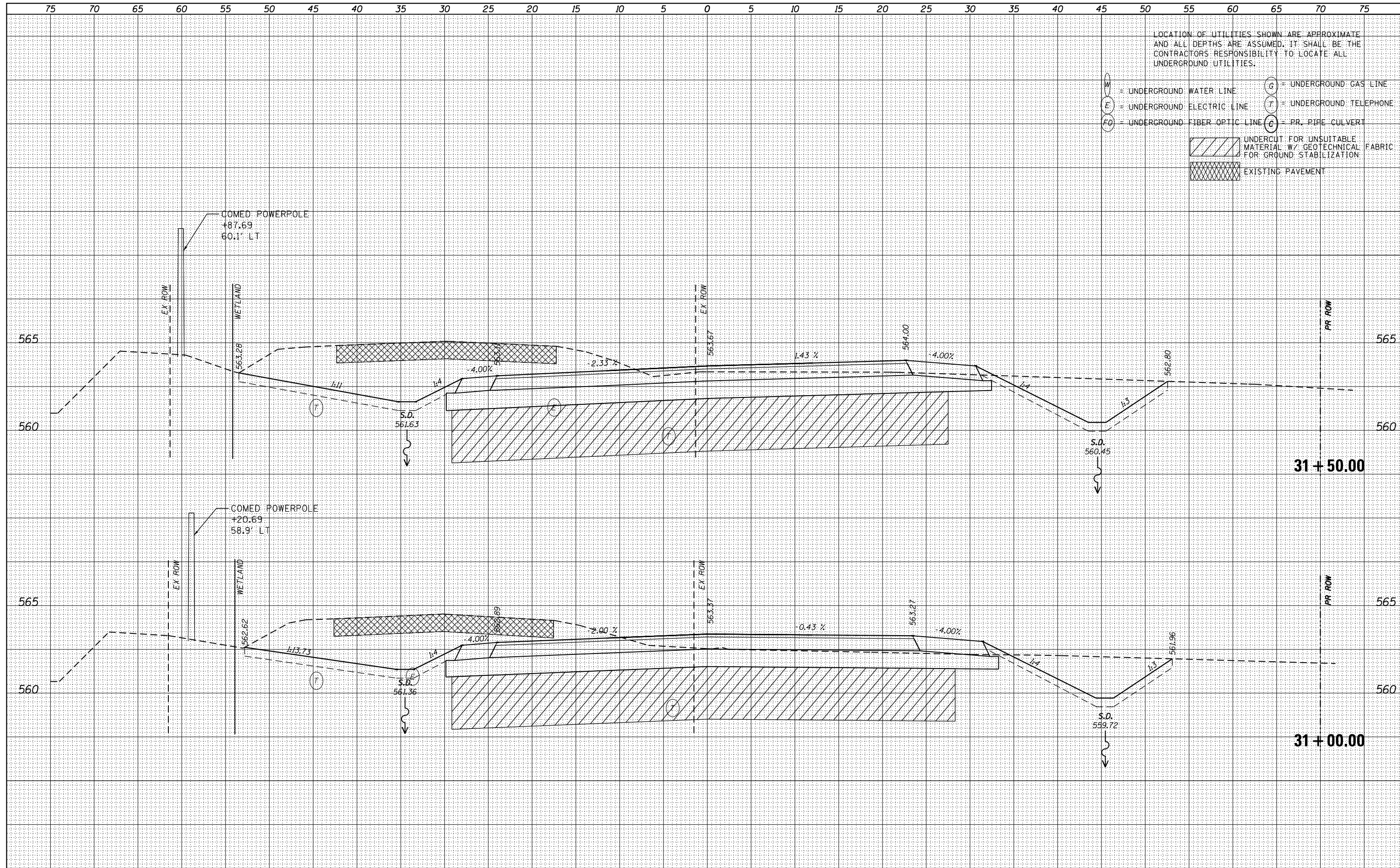
STATE OF ILLINOIS
DEPARTMENT OF TRANSPORTATION

CROSS SECTIONS	
FINAL IL 53	
SCALE: 1"=5'4,2,5'V	SHEET 33 OF 58 SHEETS
STA. 30+06.81	TO STA. 30+50.00

F.A.P. RTE.	SECTION	COUNTY	TOTAL SHEETS	SHEET NO.
846	DIHSRR2016-02&03	WILL	580	538
CONTRACT NO. 62B33			ILLINOIS FED. AID PROJECT	

DATE	
BY	
FINAL SURVEY	
SURVEY PLOTTED	
NOTE BOOK	
AREAS CHECKED	
NO.	

DATE	
BY	
ORIGINAL SURVEY	
SURVEY PLOTTED	
NOTE BOOK	
AREAS CHECKED	
NO.	



LOCATION OF UTILITIES SHOWN ARE APPROXIMATE AND ALL DEPTHS ARE ASSUMED. IT SHALL BE THE CONTRACTORS RESPONSIBILITY TO LOCATE ALL UNDERGROUND UTILITIES.

W = UNDERGROUND WATER LINE
 E = UNDERGROUND ELECTRIC LINE
 FO = UNDERGROUND FIBER OPTIC LINE
 G = UNDERGROUND GAS LINE
 T = UNDERGROUND TELEPHONE
 C = PR. PIPE CULVERT

[Hatched Area] UNDERCUT FOR UNSUITABLE MATERIAL W/ GEOTECHNICAL FABRIC FOR GROUND STABILIZATION
 [Cross-hatched Area] EXISTING PAVEMENT



USER NAME - nick.becker	DESIGNED - JLM	REVISED -
	DRAWN - BWL	REVISED -
PLOT SCALE = 10.0000' / in.	CHECKED - NJB	REVISED -
PLOT DATE = 3/23/2016	DATE - 02/05/2016	REVISED -

STATE OF ILLINOIS
DEPARTMENT OF TRANSPORTATION

CROSS SECTIONS
FINAL IL 53

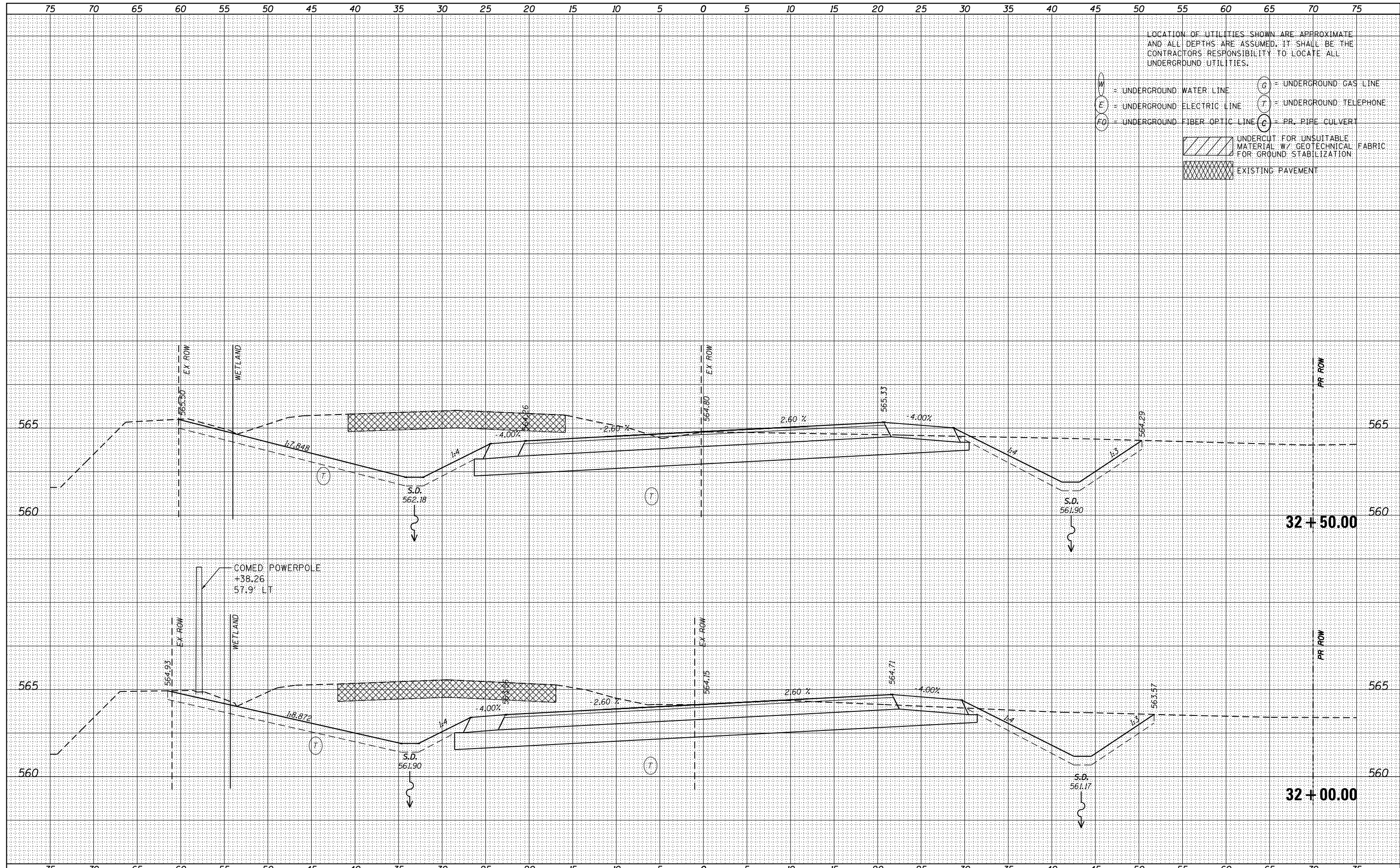
SCALE: 1"=5'4,2.5'V SHEET 34 OF 58 SHEETS STA. 31+00.00 TO STA. 31+50.00

F.A.P. RTE.	SECTION	COUNTY	TOTAL SHEETS	SHEET NO.
846	DIHSRR2016-02&03	WILL	580	539
				CONTRACT NO. 62B33

ILLINOIS FED. AID PROJECT

DATE	
BY	
FINISHED SURVEY	
PLOTTED	
TEMPLATE	
NOTE BOOK	
AREAS CHECKED	
NO.	

DATE	
BY	
ORIGINAL SURVEY	
PLOTTED	
TEMPLATE	
NOTE BOOK	
AREAS CHECKED	
NO.	



LOCATION OF UTILITIES SHOWN ARE APPROXIMATE AND ALL DEPTHS ARE ASSUMED. IT SHALL BE THE CONTRACTORS RESPONSIBILITY TO LOCATE ALL UNDERGROUND UTILITIES.

- W = UNDERGROUND WATER LINE
- E = UNDERGROUND ELECTRIC LINE
- FO = UNDERGROUND FIBER OPTIC LINE
- G = UNDERGROUND GAS LINE
- T = UNDERGROUND TELEPHONE
- C = PR. PIPE CULVERT
- UNDERCUT FOR UNSUITABLE MATERIAL W/ GEOTECHNICAL FABRIC FOR GROUND STABILIZATION
- EXISTING PAVEMENT



USER NAME - nick.becker	DESIGNED - JLM	REVISED -
	DRAWN - BWL	REVISED -
PLOT SCALE = 10.0000' / in.	CHECKED - NJB	REVISED -
PLOT DATE = 3/23/2016	DATE - 02/05/2016	REVISED -

STATE OF ILLINOIS
DEPARTMENT OF TRANSPORTATION

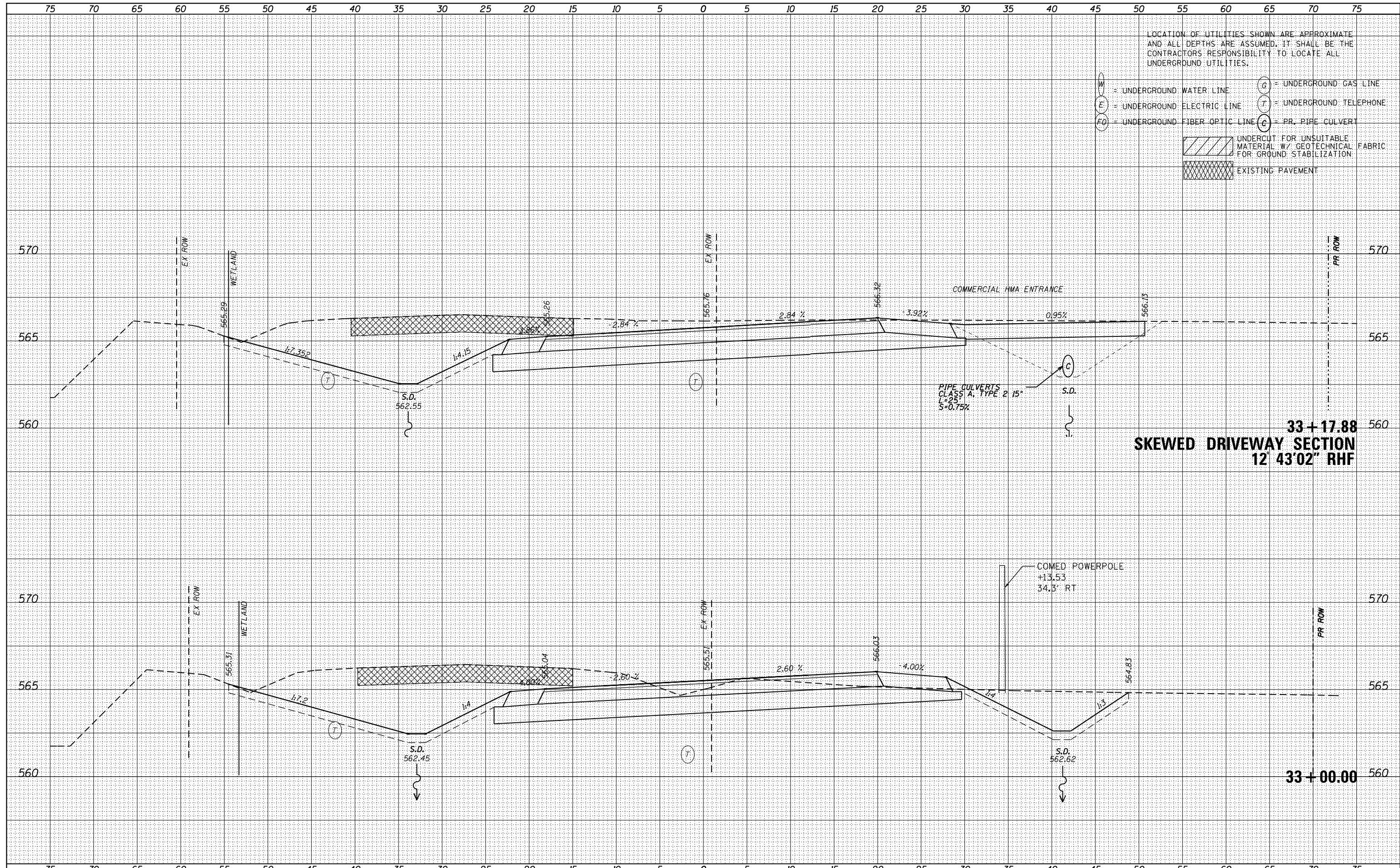
CROSS SECTIONS
FINAL IL 53

SCALE: 1"=5'H, 2.5'V SHEET 35 OF 58 SHEETS STA. 32+00.00 TO STA. 32+50.00

F.A.P. RTE.	SECTION	COUNTY	TOTAL SHEETS	SHEET NO.
846	DIHSRR2016-02&03	WILL	580	540
				CONTRACT NO. 62B33
ILLINOIS FED. AID PROJECT				

DATE	
BY	
FINAL SURVEY	SURVEYED
NOTE BOOK NO.	PLOTTED
	TEMPLATE
	AREAS CHECKED

DATE	
BY	
ORIGINAL SURVEY	SURVEYED
NOTE BOOK NO.	PLOTTED
	TEMPLATE
	AREAS CHECKED



LOCATION OF UTILITIES SHOWN ARE APPROXIMATE AND ALL DEPTHS ARE ASSUMED. IT SHALL BE THE CONTRACTORS RESPONSIBILITY TO LOCATE ALL UNDERGROUND UTILITIES.

W = UNDERGROUND WATER LINE
 E = UNDERGROUND ELECTRIC LINE
 FO = UNDERGROUND FIBER OPTIC LINE
 G = UNDERGROUND GAS LINE
 T = UNDERGROUND TELEPHONE
 C = PR. PIPE CULVERT

[Hatched Box] UNDERCUT FOR UNSUITABLE MATERIAL W/ GEOTECHNICAL FABRIC FOR GROUND STABILIZATION
 [Cross-hatched Box] EXISTING PAVEMENT

33+17.88
SKewed DRIVEWAY SECTION
12' 43' 02" RHF

33+00.00



USER NAME - nick.becker	DESIGNED - JLM	REVISED -
	DRAWN - BWL	REVISED -
PLOT SCALE = 10.0000' / in.	CHECKED - NJB	REVISED -
PLOT DATE = 3/23/2016	DATE - 02/05/2016	REVISED -

STATE OF ILLINOIS
 DEPARTMENT OF TRANSPORTATION

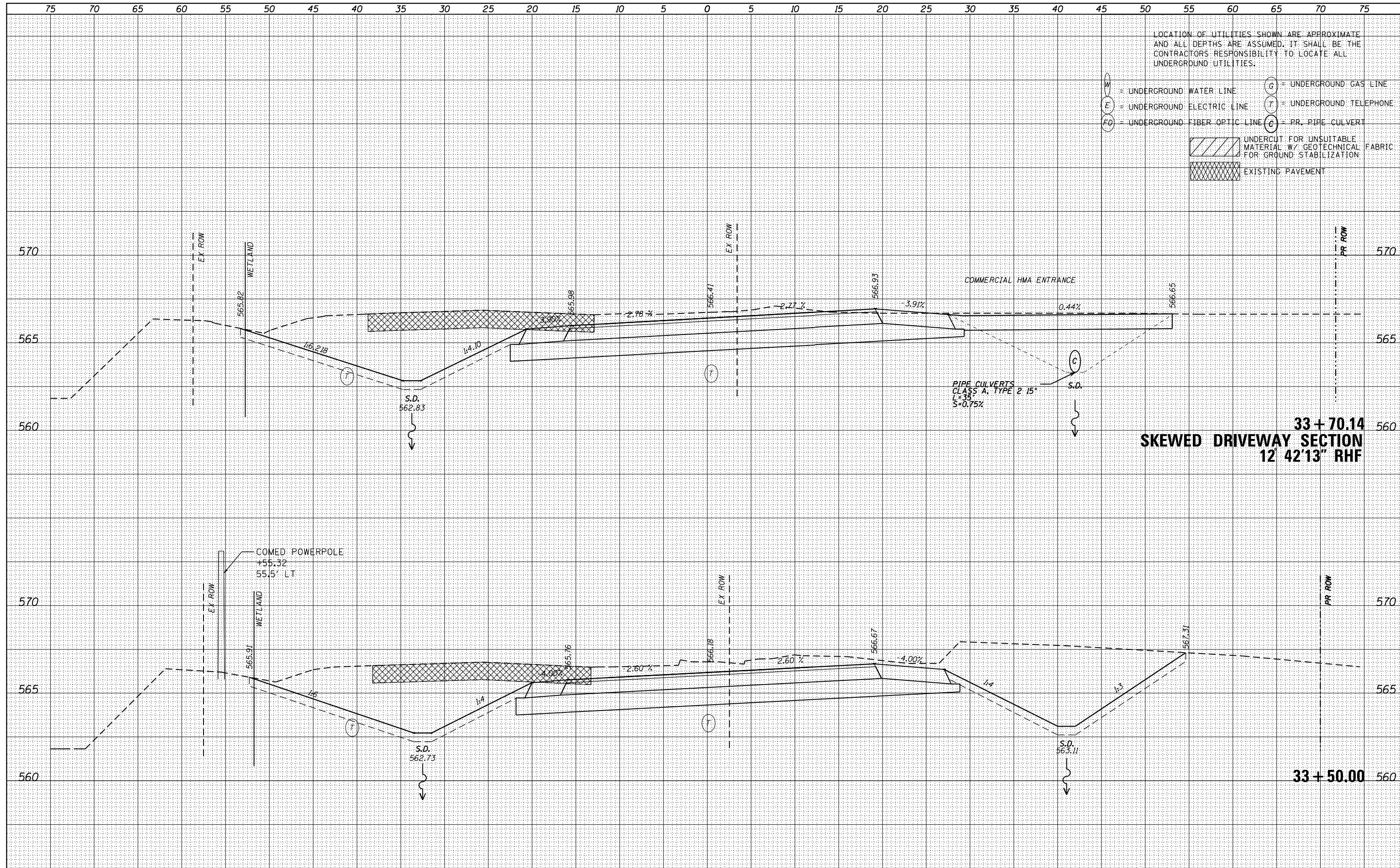
CROSS SECTIONS
 FINAL IL 53

SCALE: 1"=5' H, 2.5' V SHEET 36 OF 58 SHEETS STA. 33+00.00 TO STA. 33+17.88

F.A.P. RTE.	SECTION	COUNTY	TOTAL SHEETS	SHEET NO.
846	DIHSRR2016-02&03	WILL	580	541
CONTRACT NO. 62B33			ILLINOIS FED. AID PROJECT	

DATE	
BY	
FINAL SURVEY	SURVEYED
NOTE BOOK	PLOTTED
NO.	TEMPLATE
	AREAS CHECKED

DATE	
BY	
ORIGINAL SURVEY	SURVEYED
NOTE BOOK	PLOTTED
NO.	TEMPLATE
	AREAS CHECKED



USER NAME	= nick.becker
DESIGNED	- JLM
DRAWN	- BWL
CHECKED	- NJB
DATE	- 02/05/2016
REVISIONS	
REVISED	-
REVISED	-
REVISED	-
REVISED	-

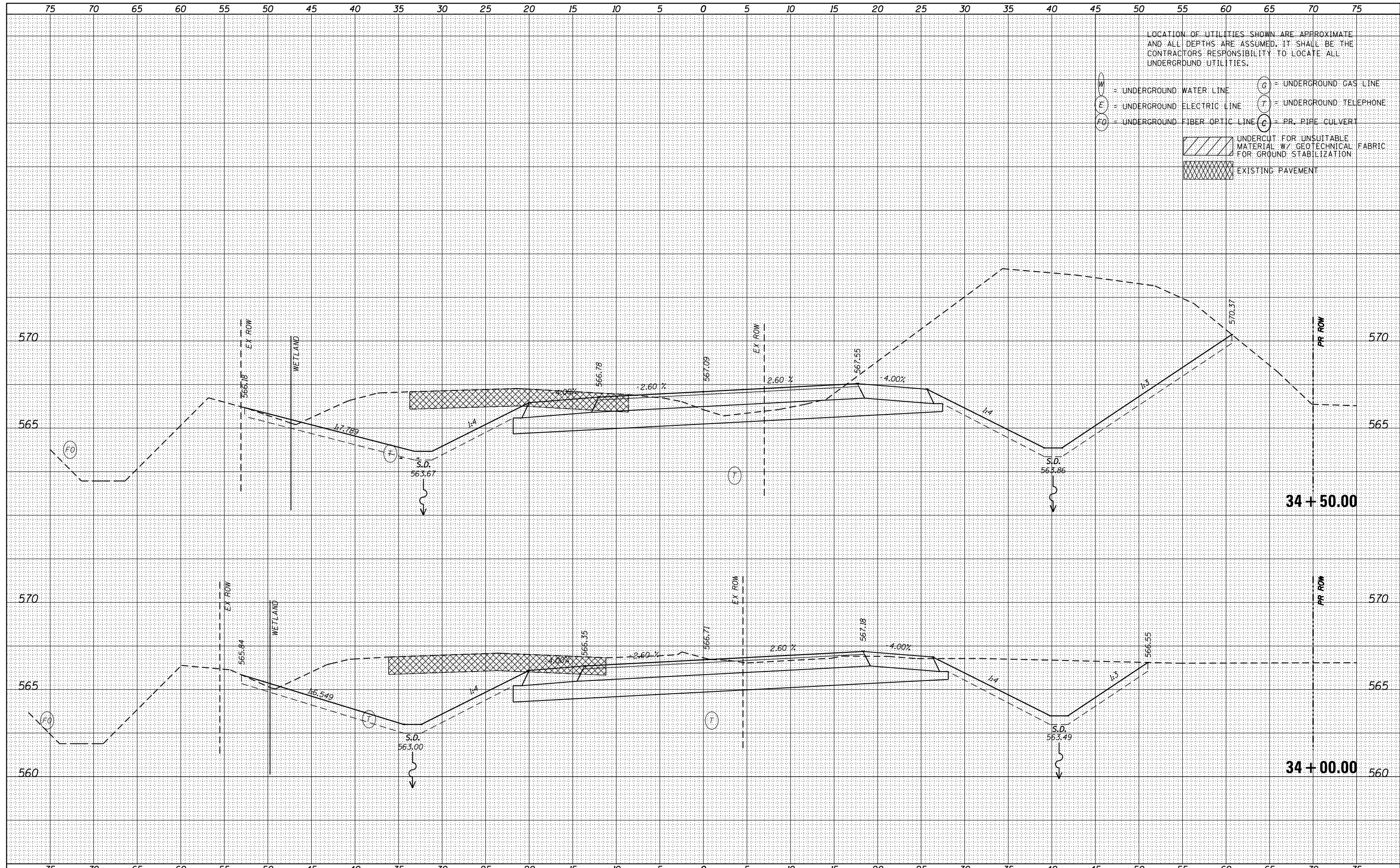
STATE OF ILLINOIS
DEPARTMENT OF TRANSPORTATION

CROSS SECTIONS	
FINAL IL 53	
SCALE: 1"=5' H, 2.5" V	SHEET 37 OF 58 SHEETS
STA. 33+50.00	TO STA. 33+70.14

F.A.P. RTE.	SECTION	COUNTY	TOTAL SHEETS	SHEET NO.
846	DIHSRR2016-02&03	WILL	580	542
				CONTRACT NO. 62B33
ILLINOIS FED. AID PROJECT				

DATE	
BY	
FINISHED SURVEY	
PLOTTED	
TEMPLATE	
NOTE BOOK	
AREAS CHECKED	

DATE	
BY	
ORIGINAL SURVEY	
PLOTTED	
TEMPLATE	
NOTE BOOK	
AREAS CHECKED	



USER NAME - nick.becker	DESIGNED - JLM	REVISED -
	DRAWN - BWL	REVISED -
PLOT SCALE = 10.0000' / in.	CHECKED - NJB	REVISED -
PLOT DATE = 3/23/2016	DATE - 02/05/2016	REVISED -

STATE OF ILLINOIS
DEPARTMENT OF TRANSPORTATION

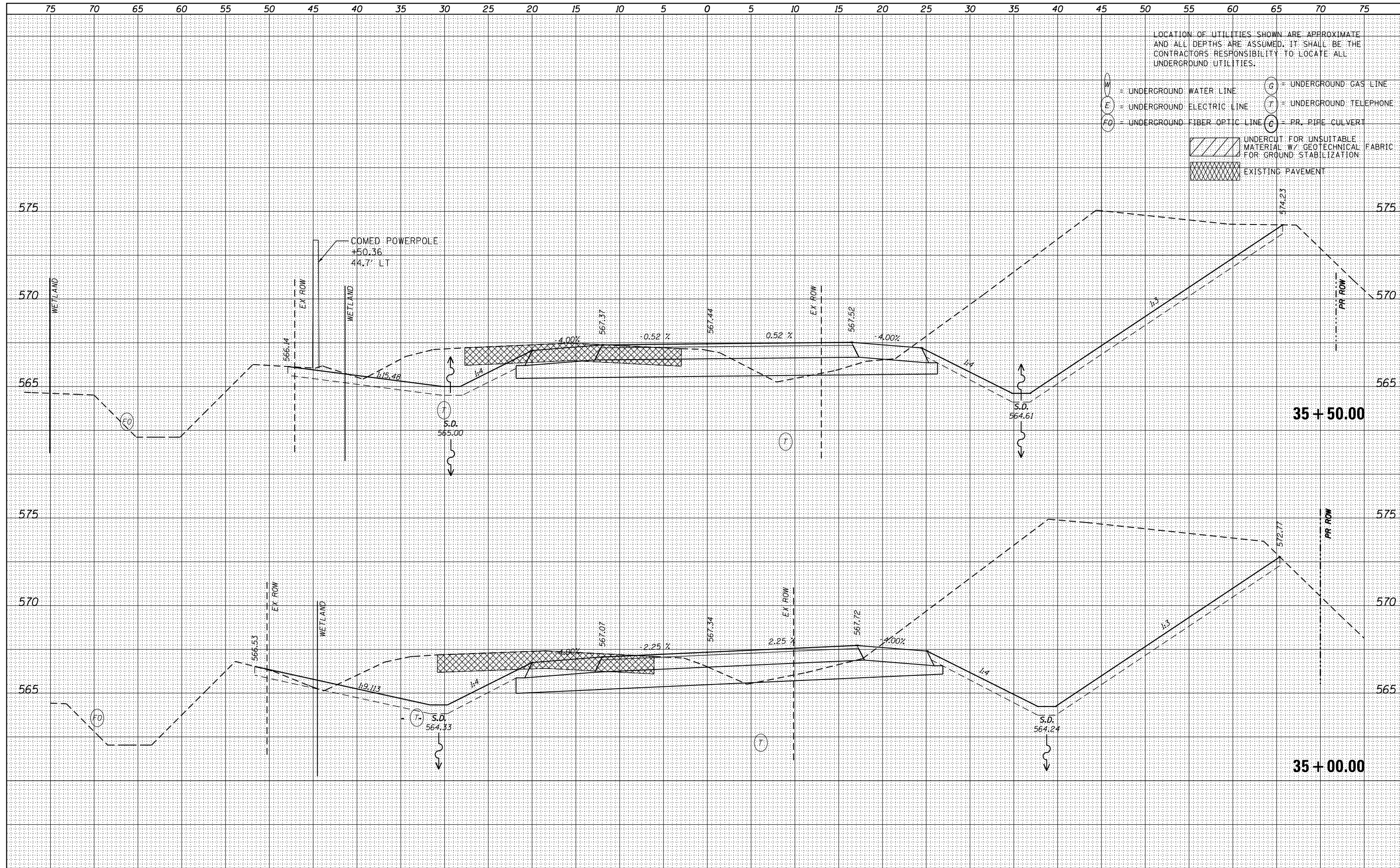
CROSS SECTIONS
FINAL IL 53

SCALE: 1"=5'H, 2.5'V SHEET 38 OF 58 SHEETS STA. 34+00.00 TO STA. 34+50.00

F.A.P. RTE.	SECTION	COUNTY	TOTAL SHEETS	SHEET NO.
846	DIHSRR2016-02&03	WILL	580	543
			CONTRACT NO. 62B33	
ILLINOIS FED. AID PROJECT				

DATE	
BY	
FINAL SURVEY	SURVEYED
NOTE BOOK	PLOTTED
NO.	TEMPLATE
	AREAS CHECKED

DATE	
BY	
ORIGINAL SURVEY	SURVEYED
NOTE BOOK	PLOTTED
NO.	TEMPLATE
	AREAS CHECKED



LOCATION OF UTILITIES SHOWN ARE APPROXIMATE AND ALL DEPTHS ARE ASSUMED. IT SHALL BE THE CONTRACTOR'S RESPONSIBILITY TO LOCATE ALL UNDERGROUND UTILITIES.

W = UNDERGROUND WATER LINE
 E = UNDERGROUND ELECTRIC LINE
 FO = UNDERGROUND FIBER OPTIC LINE
 G = UNDERGROUND GAS LINE
 T = UNDERGROUND TELEPHONE
 C = PR. PIPE CULVERT

[Hatched] UNDERCUT FOR UNSUITABLE MATERIAL W/ GEOTECHNICAL FABRIC FOR GROUND STABILIZATION
 [Cross-hatched] EXISTING PAVEMENT



USER NAME - nick.becker	DESIGNED - JLM	REVISED -
PLOT SCALE - 10.0000' / in.	DRAWN - BWL	REVISED -
PLOT DATE - 3/23/2016	CHECKED - NJB	REVISED -
	DATE - 02/05/2016	REVISED -

STATE OF ILLINOIS
DEPARTMENT OF TRANSPORTATION

CROSS SECTIONS
FINAL IL 53

SCALE: 1"=5'H, 2.5'V

SHEET 39 OF 58 SHEETS

STA. 35+00.00 TO STA. 35+50.00

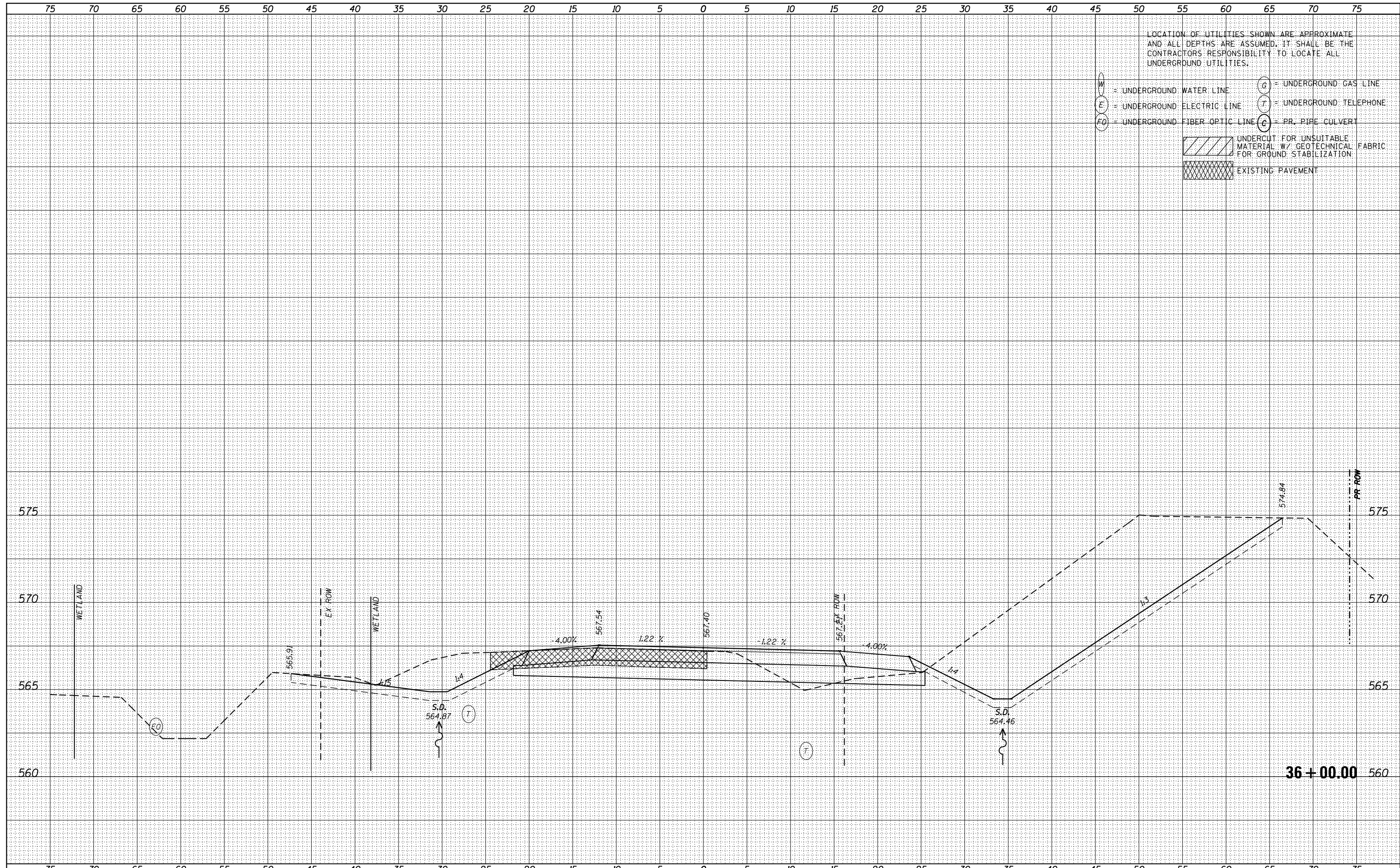
F.A.P. RTE.	SECTION	COUNTY	TOTAL SHEETS	SHEET NO.
846	DIHSRR2016-02&03	WILL	580	544
CONTRACT NO. 62B33			ILLINOIS FED. AID PROJECT	

DATE	
BY	
ORIGINAL SURVEY	
NO.	
FINAL SURVEY	
NO.	
NOTE BOOK	
NO.	
PLOTTED	
TEMPLATE	
AREAS CHECKED	
AREAS CHECKED	

DATE	
BY	
ORIGINAL SURVEY	
NO.	
FINAL SURVEY	
NO.	
NOTE BOOK	
NO.	
PLOTTED	
TEMPLATE	
AREAS CHECKED	
AREAS CHECKED	

LOCATION OF UTILITIES SHOWN ARE APPROXIMATE AND ALL DEPTHS ARE ASSUMED. IT SHALL BE THE CONTRACTORS RESPONSIBILITY TO LOCATE ALL UNDERGROUND UTILITIES.

- W = UNDERGROUND WATER LINE
- E = UNDERGROUND ELECTRIC LINE
- FO = UNDERGROUND FIBER OPTIC LINE
- G = UNDERGROUND GAS LINE
- T = UNDERGROUND TELEPHONE
- C = PR. PIPE CULVERT
- UNDERCUT FOR UNSUITABLE MATERIAL W/ GEOTECHNICAL FABRIC FOR GROUND STABILIZATION
- EXISTING PAVEMENT



36 + 00.00



USER NAME - nick.becker	DESIGNED - JLM	REVISED -
	DRAWN - BWL	REVISED -
PLOT SCALE = 10.0000' / in.	CHECKED - NJB	REVISED -
PLOT DATE = 3/23/2016	DATE - 02/05/2016	REVISED -

STATE OF ILLINOIS
DEPARTMENT OF TRANSPORTATION

CROSS SECTIONS
FINAL IL 53

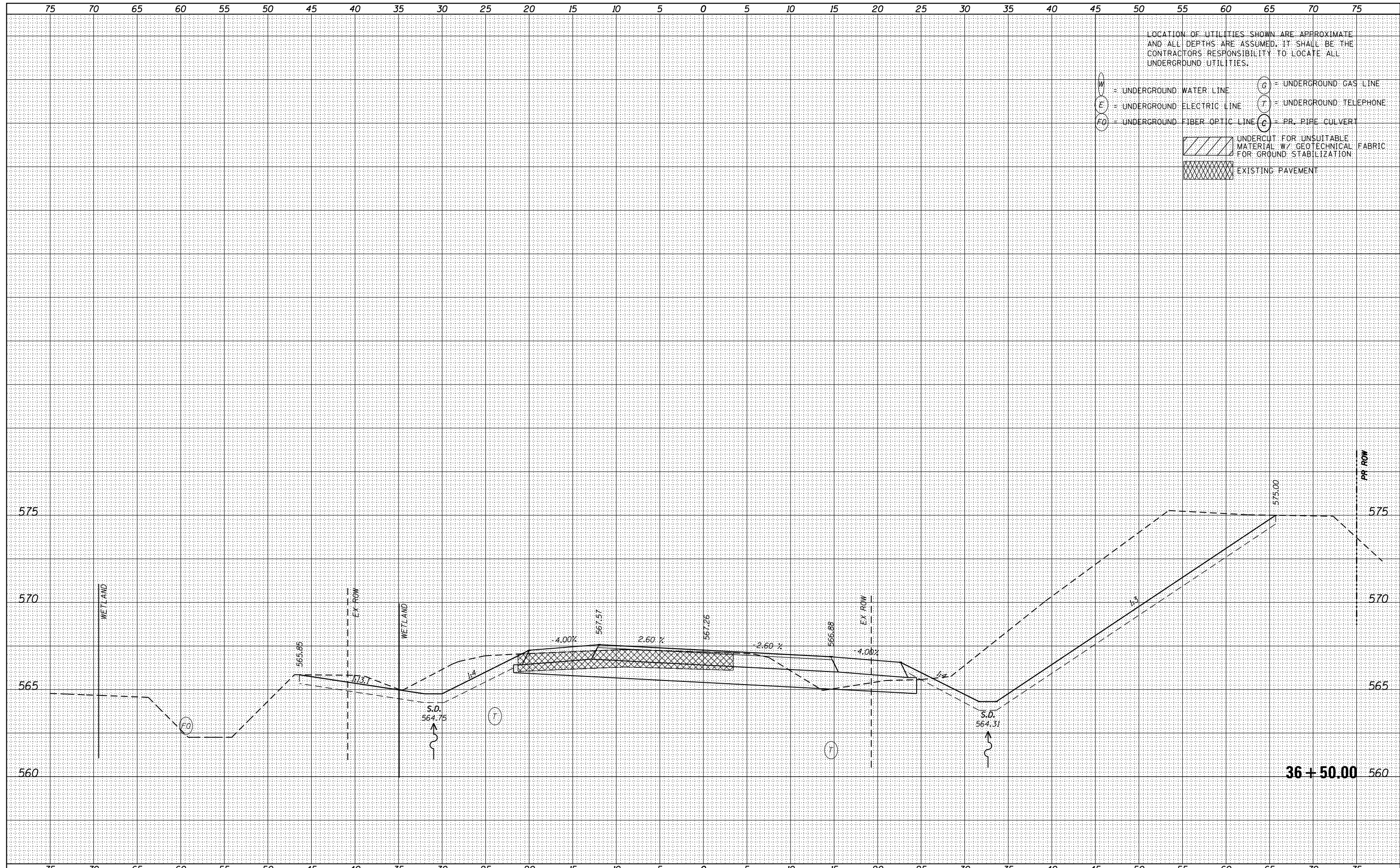
SCALE: 1"=5'H, 2.5'V SHEET 40 OF 58 SHEETS STA. 36+00.00 TO STA. 36+00.00

F.A.P. RTE.	SECTION	COUNTY	TOTAL SHEETS	SHEET NO.
846	DIHSRR2016-02&03	WILL	580	545
				CONTRACT NO. 62B33

ILLINOIS FED. AID PROJECT

DATE	
BY	
SURVEYED	
PLOTTED	
TEMPLATE	
AREAS	
CHECKED	
FINAL SURVEY	
NOTE BOOK	
NO.	

DATE	
BY	
SURVEYED	
PLOTTED	
TEMPLATE	
AREAS	
CHECKED	
ORIGINAL SURVEY	
NOTE BOOK	
NO.	



USER NAME - nick.becker	DESIGNED - JLM	REvised -
	DRAWN - BWL	REvised -
PLOT SCALE = 10.0000' / in.	CHECKED - NJB	REvised -
PLOT DATE = 3/23/2016	DATE - 02/05/2016	REvised -

STATE OF ILLINOIS
DEPARTMENT OF TRANSPORTATION

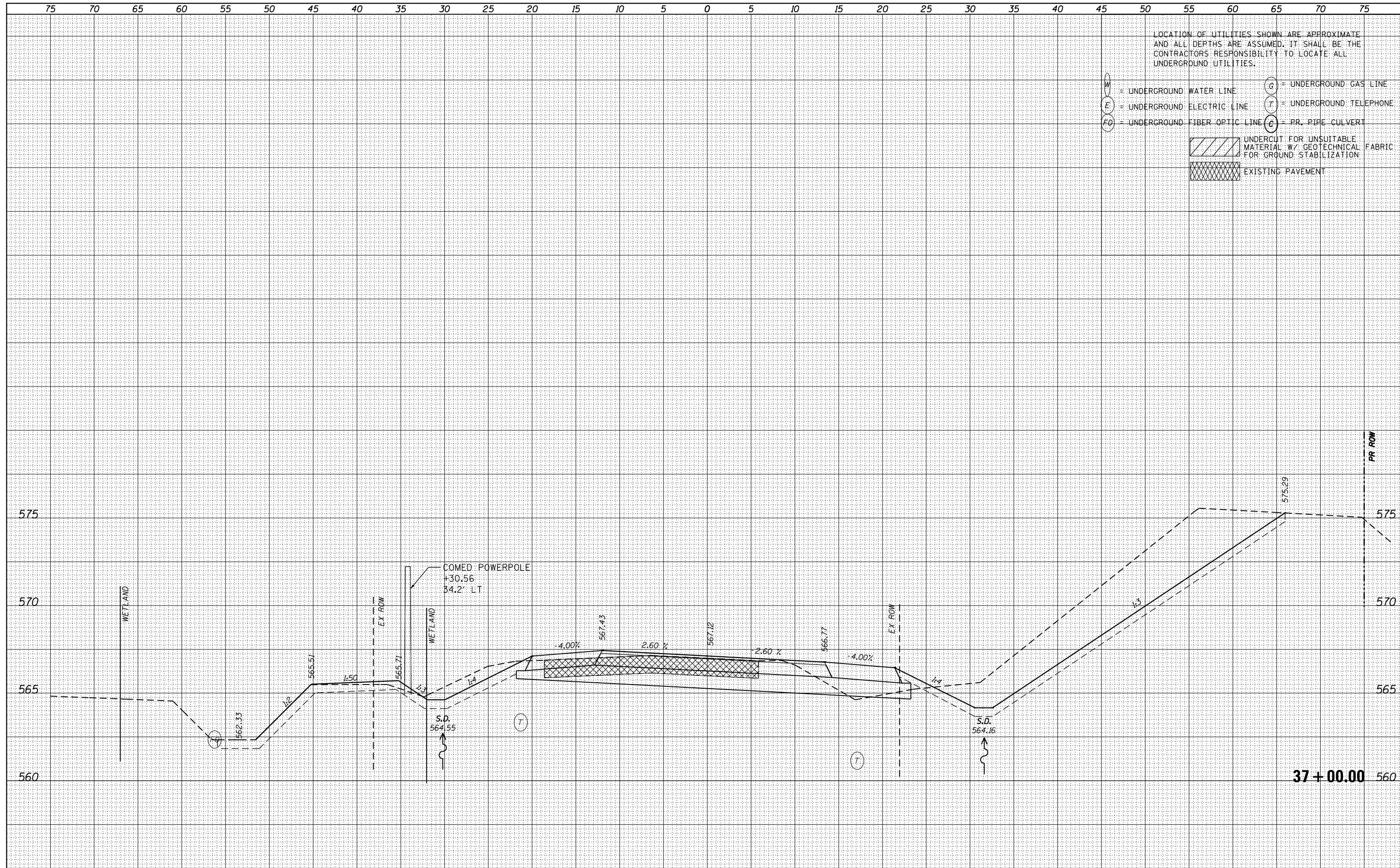
CROSS SECTIONS
FINAL IL 53

SCALE: 1"=5'4,2,5'V SHEET 41 OF 58 SHEETS STA. 36+50.00 TO STA. 36+50.00

F.A.P. RTE.	SECTION	COUNTY	TOTAL SHEETS	SHEET NO.
846	DIHSRR2016-02&03	WILL	580	546
				CONTRACT NO. 62B33
ILLINOIS FED. AID PROJECT				

DATE	
BY	
FINAL SURVEY NO.	
SURVEYED PLOTTED	
TEMPLATE AREAS CHECKED	
NOTE BOOK AREAS CHECKED	

DATE	
BY	
ORIGINAL SURVEY NO.	
SURVEYED PLOTTED	
TEMPLATE AREAS CHECKED	
NOTE BOOK AREAS CHECKED	



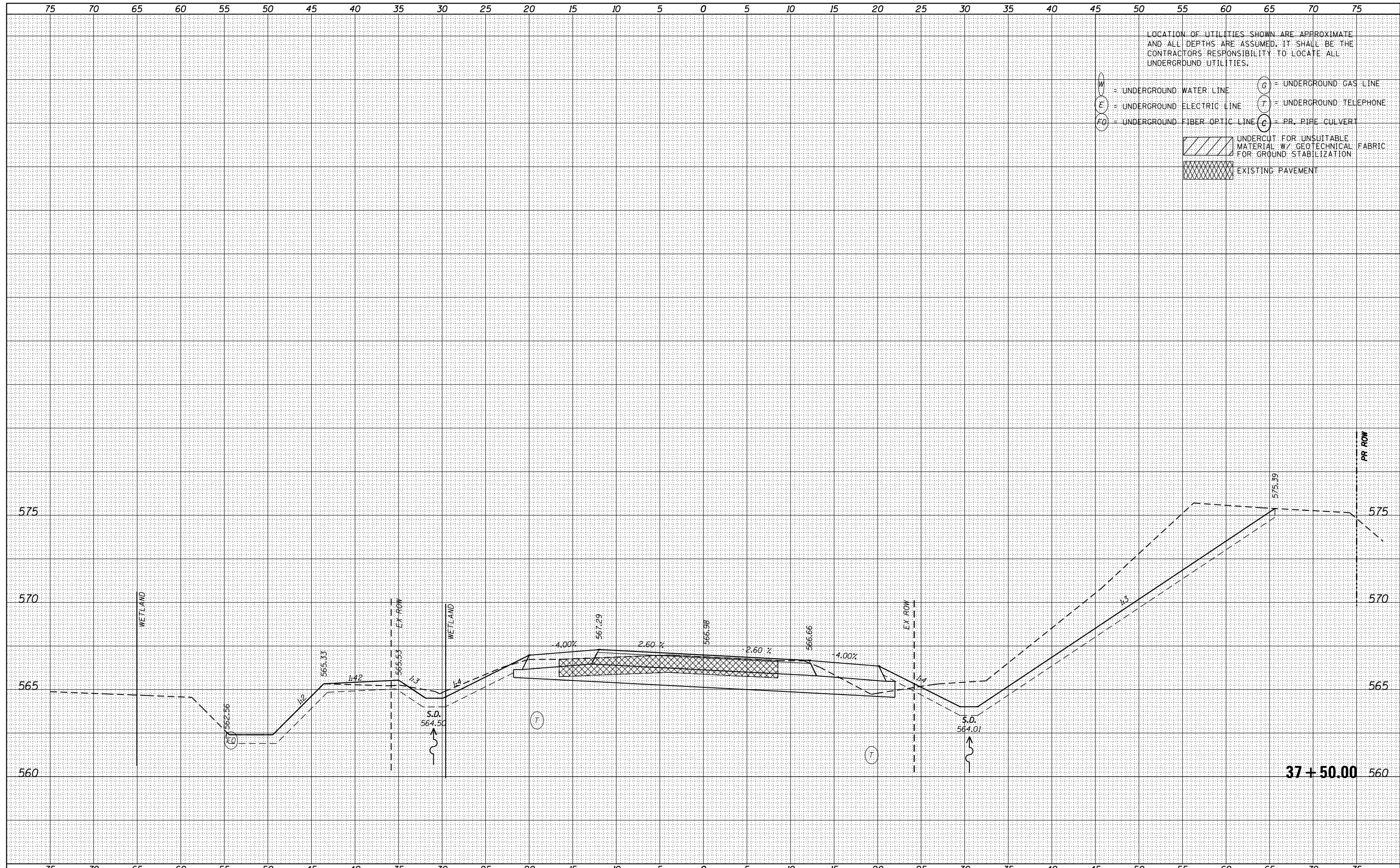
LOCATION OF UTILITIES SHOWN ARE APPROXIMATE AND ALL DEPTHS ARE ASSUMED. IT SHALL BE THE CONTRACTOR'S RESPONSIBILITY TO LOCATE ALL UNDERGROUND UTILITIES.

W = UNDERGROUND WATER LINE
 E = UNDERGROUND ELECTRIC LINE
 G = UNDERGROUND GAS LINE
 T = UNDERGROUND TELEPHONE
 FO = UNDERGROUND FIBER OPTIC LINE
 C = PR. PIPE CULVERT

[Hatched Box] UNDERCUT FOR UNSUITABLE MATERIAL W/ GEOTECHNICAL FABRIC FOR GROUND STABILIZATION
 [Cross-hatched Box] EXISTING PAVEMENT

DATE	
BY	
FINAL SURVEY NO.	
SURVEYED	
PLOTTED	
TEMPLATE	
AREAS CHECKED	

DATE	
BY	
ORIGINAL SURVEY NO.	
SURVEYED	
PLOTTED	
TEMPLATE	
AREAS CHECKED	



LOCATION OF UTILITIES SHOWN ARE APPROXIMATE AND ALL DEPTHS ARE ASSUMED. IT SHALL BE THE CONTRACTORS RESPONSIBILITY TO LOCATE ALL UNDERGROUND UTILITIES.

- W = UNDERGROUND WATER LINE
- E = UNDERGROUND ELECTRIC LINE
- FO = UNDERGROUND FIBER OPTIC LINE
- G = UNDERGROUND GAS LINE
- T = UNDERGROUND TELEPHONE
- C = PR. PIPE CULVERT
- UNDERCUT FOR UNSUITABLE MATERIAL W/ GEOTECHNICAL FABRIC FOR GROUND STABILIZATION
- EXISTING PAVEMENT



USER NAME - nick.becker	DESIGNED - JLM	REVISED -
	DRAWN - BWL	REVISED -
PLOT SCALE = 10.0000' / in.	CHECKED - NJB	REVISED -
PLOT DATE = 3/23/2016	DATE - 02/05/2016	REVISED -

STATE OF ILLINOIS
DEPARTMENT OF TRANSPORTATION

CROSS SECTIONS
FINAL IL 53

SCALE: 1"=5'H, 2.5'V SHEET 43 OF 58 SHEETS STA. 37+50.00 TO STA. 37+50.00

F.A.P. RTE.	SECTION	COUNTY	TOTAL SHEETS	SHEET NO.
846	DIHSRR2016-02&03	WILL	580	548
				CONTRACT NO. 62B33

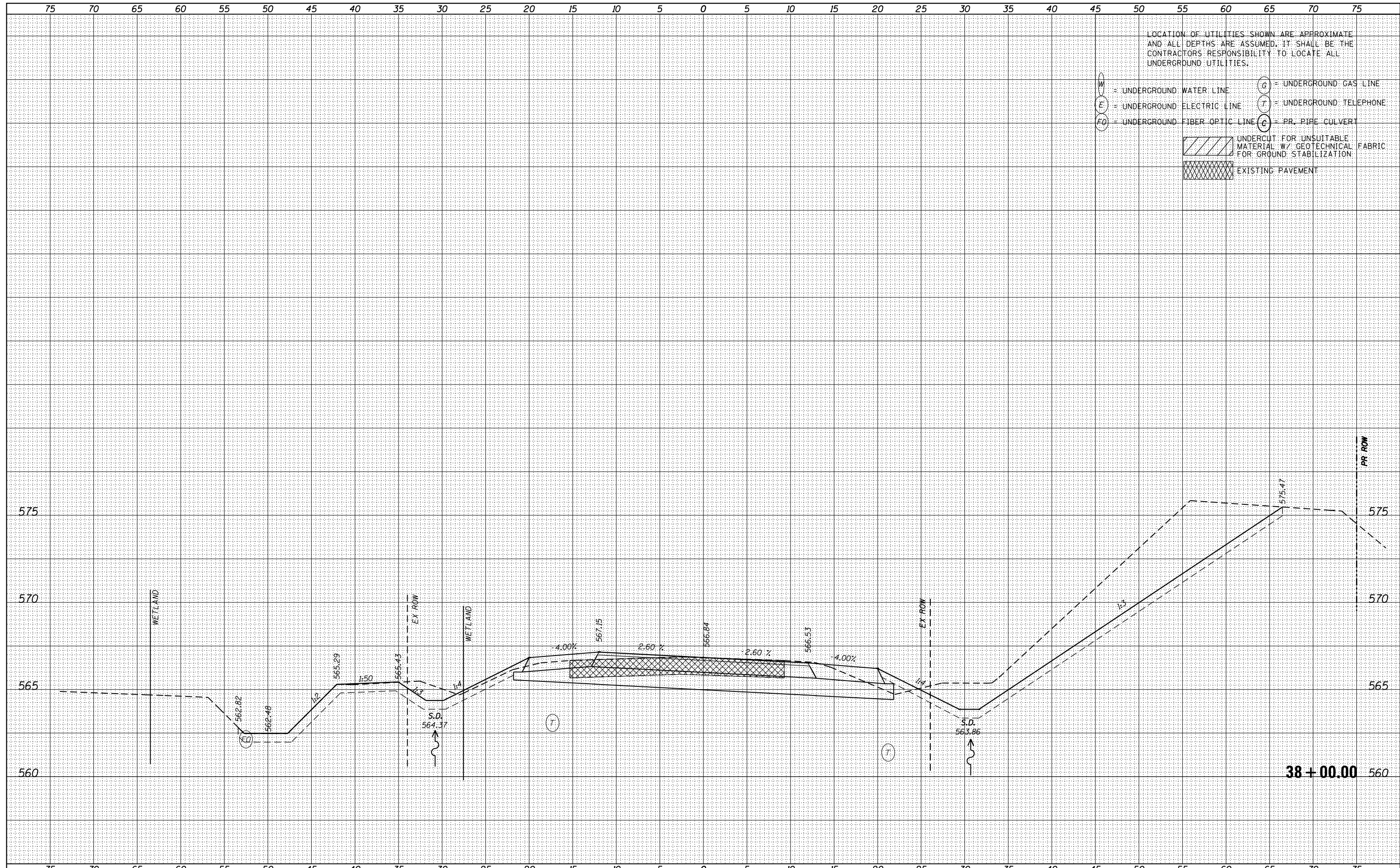
ILLINOIS FED. AID PROJECT

DATE	
BY	
FINAL SURVEY	SURVEYED
NOTE BOOK	PLOTTED
NO.	TEMPLATE
	AREAS CHECKED

DATE	
BY	
ORIGINAL SURVEY	SURVEYED
NOTE BOOK	PLOTTED
NO.	TEMPLATE
	AREAS CHECKED

LOCATION OF UTILITIES SHOWN ARE APPROXIMATE AND ALL DEPTHS ARE ASSUMED. IT SHALL BE THE CONTRACTOR'S RESPONSIBILITY TO LOCATE ALL UNDERGROUND UTILITIES.

- W = UNDERGROUND WATER LINE
- E = UNDERGROUND ELECTRIC LINE
- FO = UNDERGROUND FIBER OPTIC LINE
- G = UNDERGROUND GAS LINE
- T = UNDERGROUND TELEPHONE
- C = PR. PIPE CULVERT
- UNDERCUT FOR UNSUITABLE MATERIAL W/ GEOTECHNICAL FABRIC FOR GROUND STABILIZATION
- EXISTING PAVEMENT



USER NAME - nick.becker	DESIGNED - JLM	REVISED -
	DRAWN - BWL	REVISED -
PLOT SCALE = 10.0000' / in.	CHECKED - NJB	REVISED -
PLOT DATE = 3/23/2016	DATE - 02/05/2016	REVISED -

STATE OF ILLINOIS
DEPARTMENT OF TRANSPORTATION

CROSS SECTIONS
FINAL IL 53

SCALE: 1"=5'H, 2.5'V SHEET 44 OF 58 SHEETS STA. 38+00.00 TO STA. 38+00.00

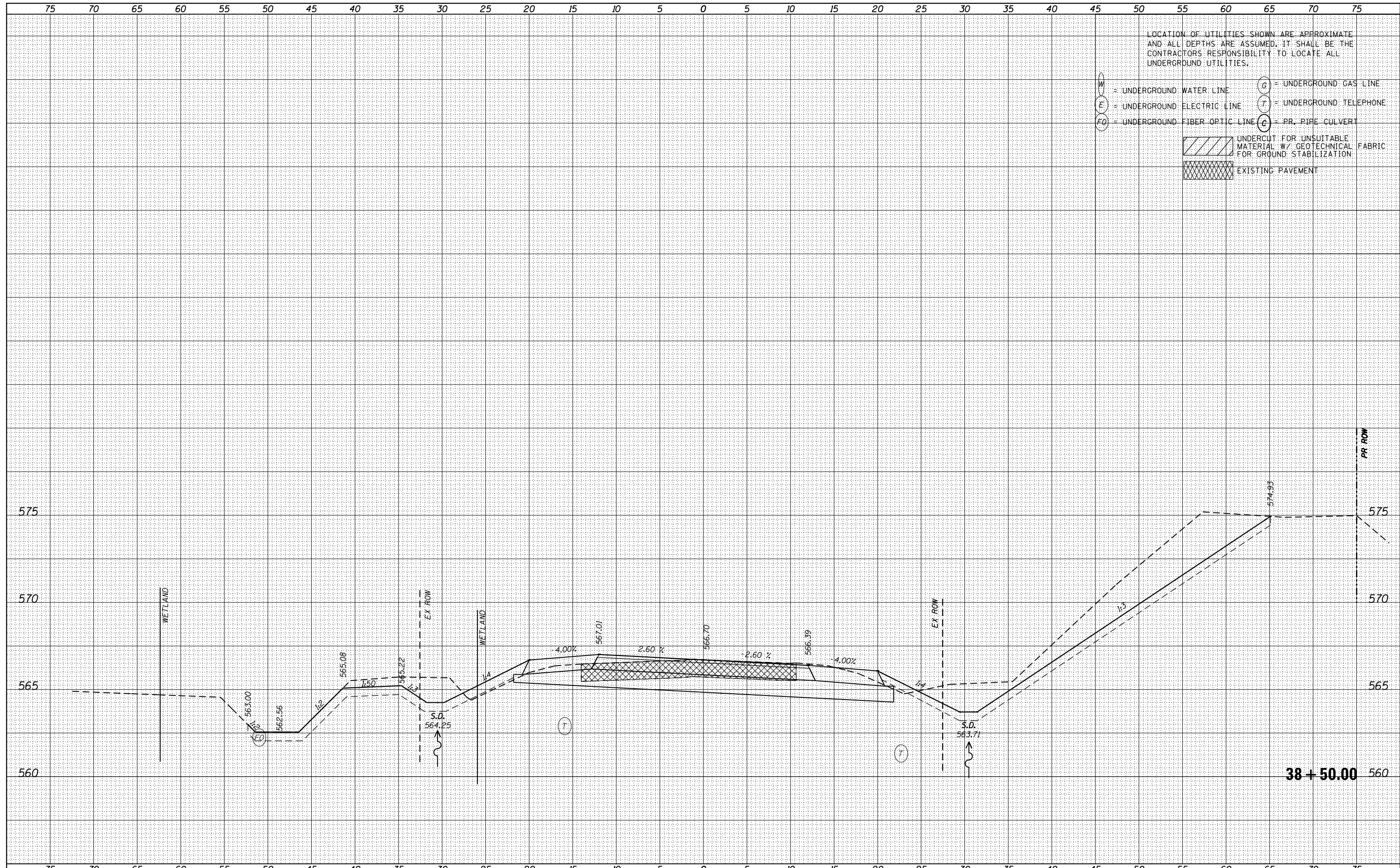
F.A.P. RTE.	SECTION	COUNTY	TOTAL SHEETS	SHEET NO.
846	DIHSRR2016-02&03	WILL	580	549
				CONTRACT NO. 62B33
ILLINOIS FED. AID PROJECT				

DATE	
BY	
FINAL SURVEY	SURVEYED
NOTE BOOK	PLOTTED
NO.	TEMPLATE
	AREAS CHECKED

DATE	
BY	
ORIGINAL SURVEY	SURVEYED
NOTE BOOK	PLOTTED
NO.	TEMPLATE
	AREAS CHECKED

LOCATION OF UTILITIES SHOWN ARE APPROXIMATE AND ALL DEPTHS ARE ASSUMED. IT SHALL BE THE CONTRACTOR'S RESPONSIBILITY TO LOCATE ALL UNDERGROUND UTILITIES.

- W = UNDERGROUND WATER LINE
- E = UNDERGROUND ELECTRIC LINE
- FO = UNDERGROUND FIBER OPTIC LINE
- G = UNDERGROUND GAS LINE
- T = UNDERGROUND TELEPHONE
- C = PR. PIPE CULVERT
- UNDERCUT FOR UNSUITABLE MATERIAL W/ GEOTECHNICAL FABRIC FOR GROUND STABILIZATION
- EXISTING PAVEMENT



USER NAME	= nick.becker
DESIGNED	- JLM
DRAWN	- BWL
CHECKED	- NJB
DATE	- 02/05/2016
PLLOT SCALE	= 10.0000' / in.
PLLOT DATE	= 3/23/2016

REVISED	-
REVISED	-
REVISED	-
REVISED	-

STATE OF ILLINOIS
DEPARTMENT OF TRANSPORTATION

CROSS SECTIONS
FINAL IL 53

SCALE: 1"=5'4,2,5'V SHEET 45 OF 58 SHEETS STA. 38+50.00 TO STA. 38+50.00

F.A.P. RTE.	SECTION	COUNTY	TOTAL SHEETS	SHEET NO.
846	DIHSRR2016-02&03	WILL	580	550
				CONTRACT NO. 62B33



ILLINOIS FED. AID PROJECT

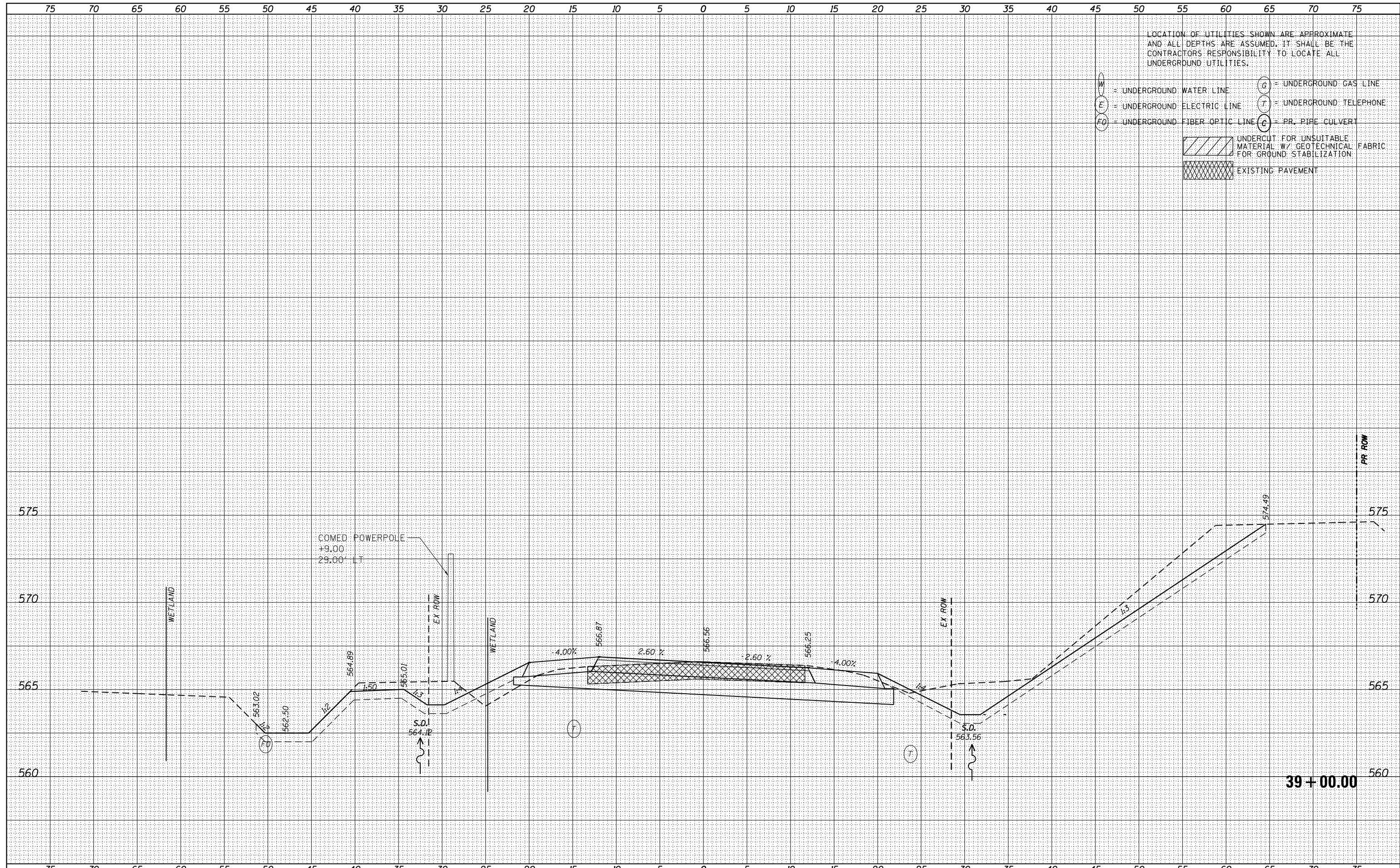
DATE	
BY	
SURVEYED	
PLOTTED	
TEMPLATE	
AREAS CHECKED	
FINAL SURVEY NOTE BOOK NO.	

DATE	
BY	
SURVEYED	
PLOTTED	
TEMPLATE	
AREAS CHECKED	
ORIGINAL SURVEY NOTE BOOK NO.	

LOCATION OF UTILITIES SHOWN ARE APPROXIMATE AND ALL DEPTHS ARE ASSUMED. IT SHALL BE THE CONTRACTOR'S RESPONSIBILITY TO LOCATE ALL UNDERGROUND UTILITIES.

W = UNDERGROUND WATER LINE
 E = UNDERGROUND ELECTRIC LINE
 FO = UNDERGROUND FIBER OPTIC LINE
 G = UNDERGROUND GAS LINE
 T = UNDERGROUND TELEPHONE
 C = PR. PIPE CULVERT

 UNDERCUT FOR UNSUITABLE MATERIAL W/ GEOTECHNICAL FABRIC FOR GROUND STABILIZATION
 EXISTING PAVEMENT



USER NAME - nick.becker	DESIGNED - JLM	REVISED -
PLOT SCALE = 10.0000' / in.	DRAWN - BWL	REVISED -
PLOT DATE = 3/23/2016	CHECKED - NJB	REVISED -
	DATE - 02/05/2016	REVISED -

STATE OF ILLINOIS
DEPARTMENT OF TRANSPORTATION

CROSS SECTIONS
FINAL IL 53

SCALE: 1"=5'4,2.5'V SHEET 46 OF 58 SHEETS STA. 39+00.00 TO STA. 39+00.00

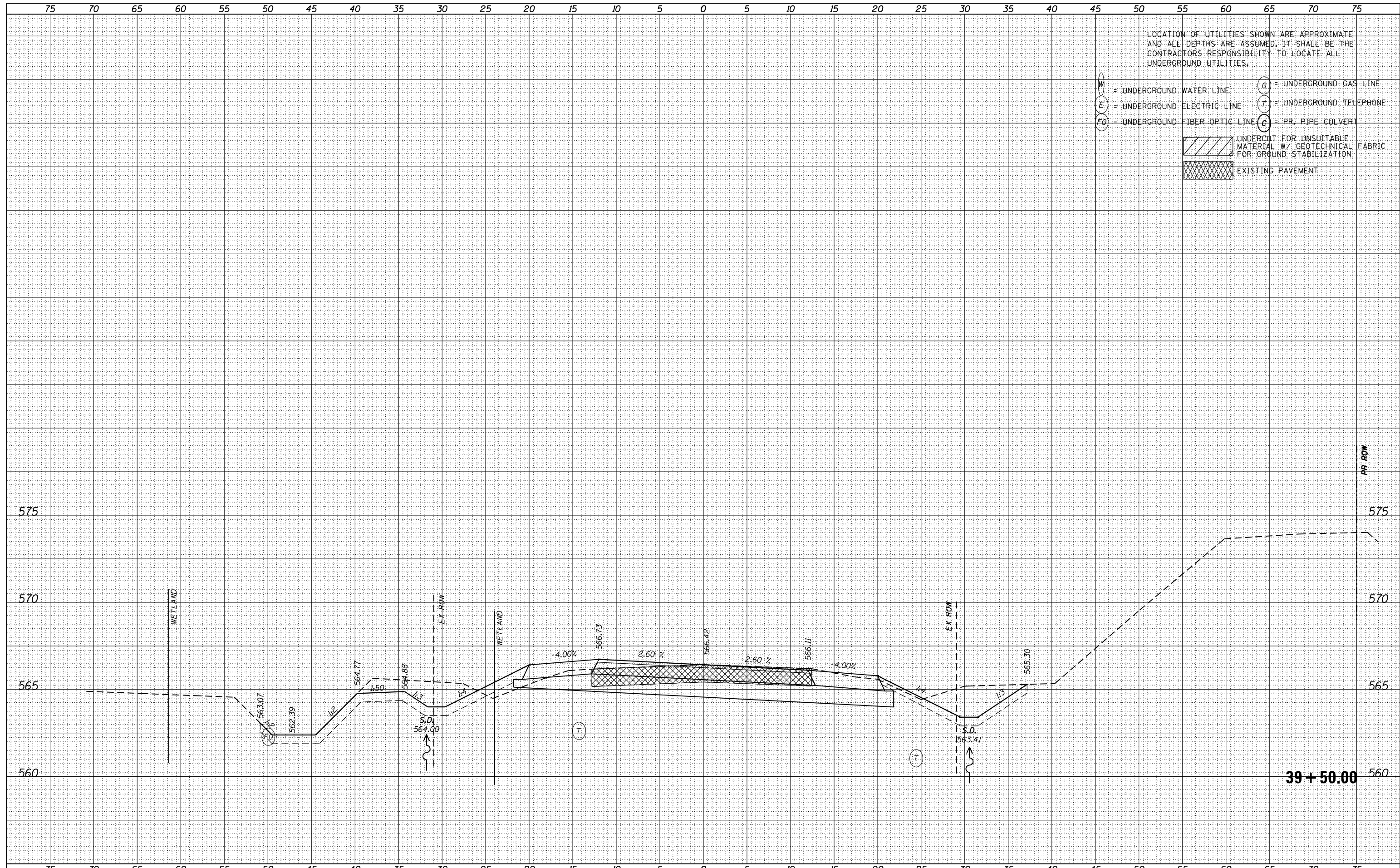
F.A.P. RTE.	SECTION	COUNTY	TOTAL SHEETS	SHEET NO.
846	DIHSRR2016-02&03	WILL	580	551
CONTRACT NO. 62B33			ILLINOIS FED. AID PROJECT	

DATE	
BY	
SURVEYED	
PLOTTED	
TEMPLATE	
AREAS CHECKED	
FINAL SURVEY NOTE BOOK NO.	

DATE	
BY	
SURVEYED	
PLOTTED	
TEMPLATE	
AREAS CHECKED	
ORIGINAL SURVEY NOTE BOOK NO.	

LOCATION OF UTILITIES SHOWN ARE APPROXIMATE AND ALL DEPTHS ARE ASSUMED. IT SHALL BE THE CONTRACTOR'S RESPONSIBILITY TO LOCATE ALL UNDERGROUND UTILITIES.

- W = UNDERGROUND WATER LINE
- E = UNDERGROUND ELECTRIC LINE
- FO = UNDERGROUND FIBER OPTIC LINE
- G = UNDERGROUND GAS LINE
- T = UNDERGROUND TELEPHONE
- C = PR. PIPE CULVERT
- UNDERCUT FOR UNSUITABLE MATERIAL W/ GEOTECHNICAL FABRIC FOR GROUND STABILIZATION
- EXISTING PAVEMENT



39 + 50.00



USER NAME - nick.becker	DESIGNED - JLM	REVISED -
	DRAWN - BWL	REVISED -
PLOT SCALE = 10.0000' / in.	CHECKED - NJB	REVISED -
PLOT DATE = 3/23/2016	DATE - 02/05/2016	REVISED -

STATE OF ILLINOIS
DEPARTMENT OF TRANSPORTATION

CROSS SECTIONS
FINAL IL 53

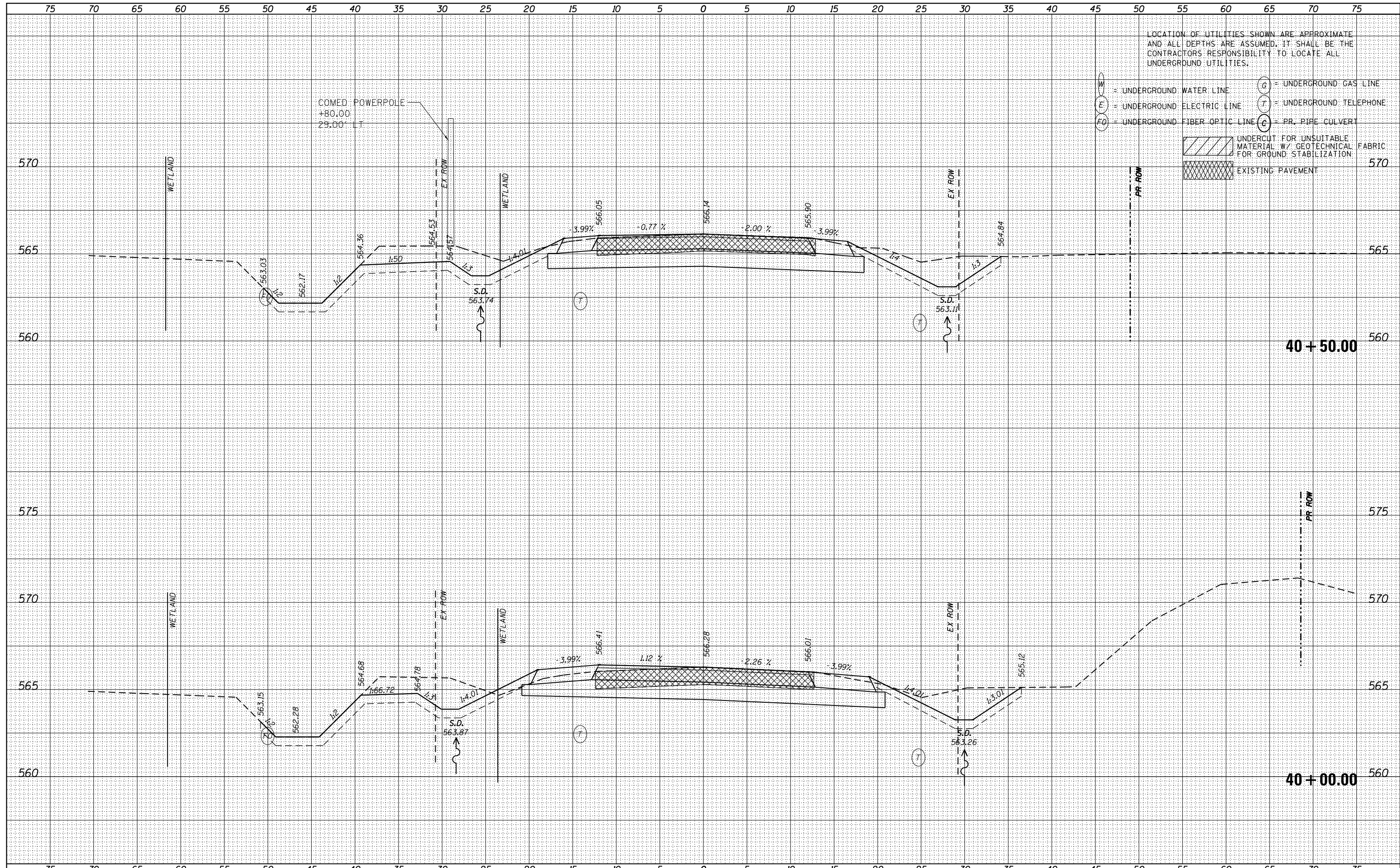
SCALE: 1"=5'4,2,5'V SHEET 47 OF 58 SHEETS STA. 39+50.00 TO STA. 39+50.00

F.A.P. RTE.	SECTION	COUNTY	TOTAL SHEETS	SHEET NO.
846	DIHSRR2016-02&03	WILL	580	552
				CONTRACT NO. 62B33

ILLINOIS FED. AID PROJECT

BY: _____ DATE: _____
 SURVEYED _____
 PLOTTED _____
 TEMPLATE _____
 NOTE BOOK _____
 AREAS CHECKED _____
 NO. _____

BY: _____ DATE: _____
 SURVEYED _____
 PLOTTED _____
 TEMPLATE _____
 NOTE BOOK _____
 AREAS CHECKED _____
 NO. _____



LOCATION OF UTILITIES SHOWN ARE APPROXIMATE AND ALL DEPTHS ARE ASSUMED. IT SHALL BE THE CONTRACTORS RESPONSIBILITY TO LOCATE ALL UNDERGROUND UTILITIES.

W = UNDERGROUND WATER LINE
 E = UNDERGROUND ELECTRIC LINE
 FO = UNDERGROUND FIBER OPTIC LINE
 G = UNDERGROUND GAS LINE
 T = UNDERGROUND TELEPHONE
 C = PR. PIPE CULVERT

/// UNDERCUT FOR UNSUITABLE MATERIAL W/ GEOTECHNICAL FABRIC FOR GROUND STABILIZATION
 XXXX EXISTING PAVEMENT



USER NAME - nick.becker	DESIGNED - JLM	REVISED -
	DRAWN - BWL	REVISED -
PLOT SCALE = 10.0000' / in.	CHECKED - NJB	REVISED -
PLOT DATE = 3/23/2016	DATE - 02/05/2016	REVISED -

**STATE OF ILLINOIS
 DEPARTMENT OF TRANSPORTATION**

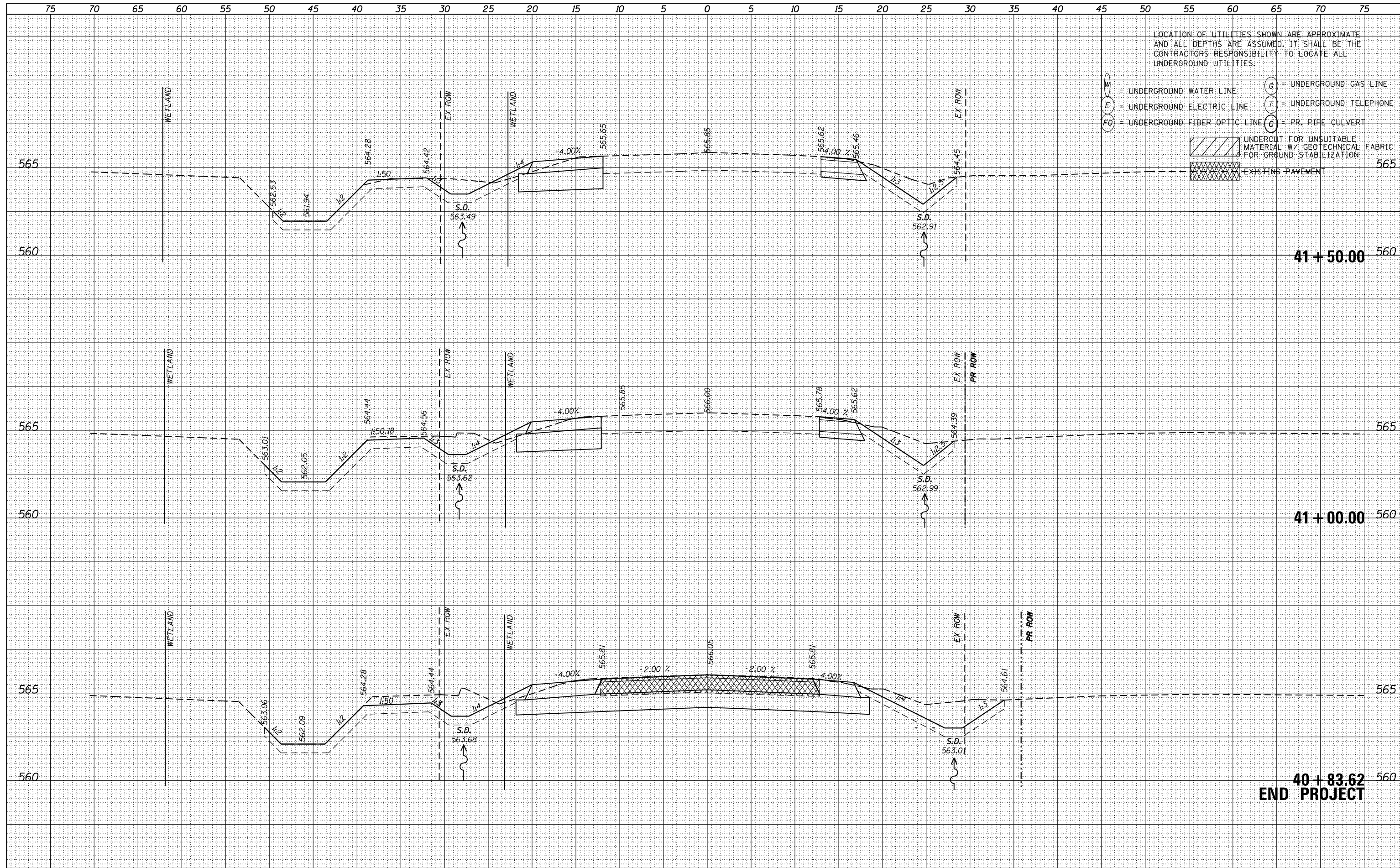
**CROSS SECTIONS
 FINAL IL 53**

SCALE: 1"=5'H, 2.5'V SHEET 48 OF 58 SHEETS STA. 40+00.00 TO STA. 40+50.00

F.A.P. RTE.	SECTION	COUNTY	TOTAL SHEETS	SHEET NO.
846	DIHSRR2016-02&03	WILL	580	553
				CONTRACT NO. 62B33
ILLINOIS FED. AID PROJECT				

BY: _____ DATE: _____
 SURVEYED _____
 PLOTTED _____
 TEMPLATE _____
 AREAS CHECKED _____
 FINL SURVEY NO. _____

BY: _____ DATE: _____
 SURVEYED _____
 PLOTTED _____
 TEMPLATE _____
 AREAS CHECKED _____
 ORIGINAL SURVEY NO. _____



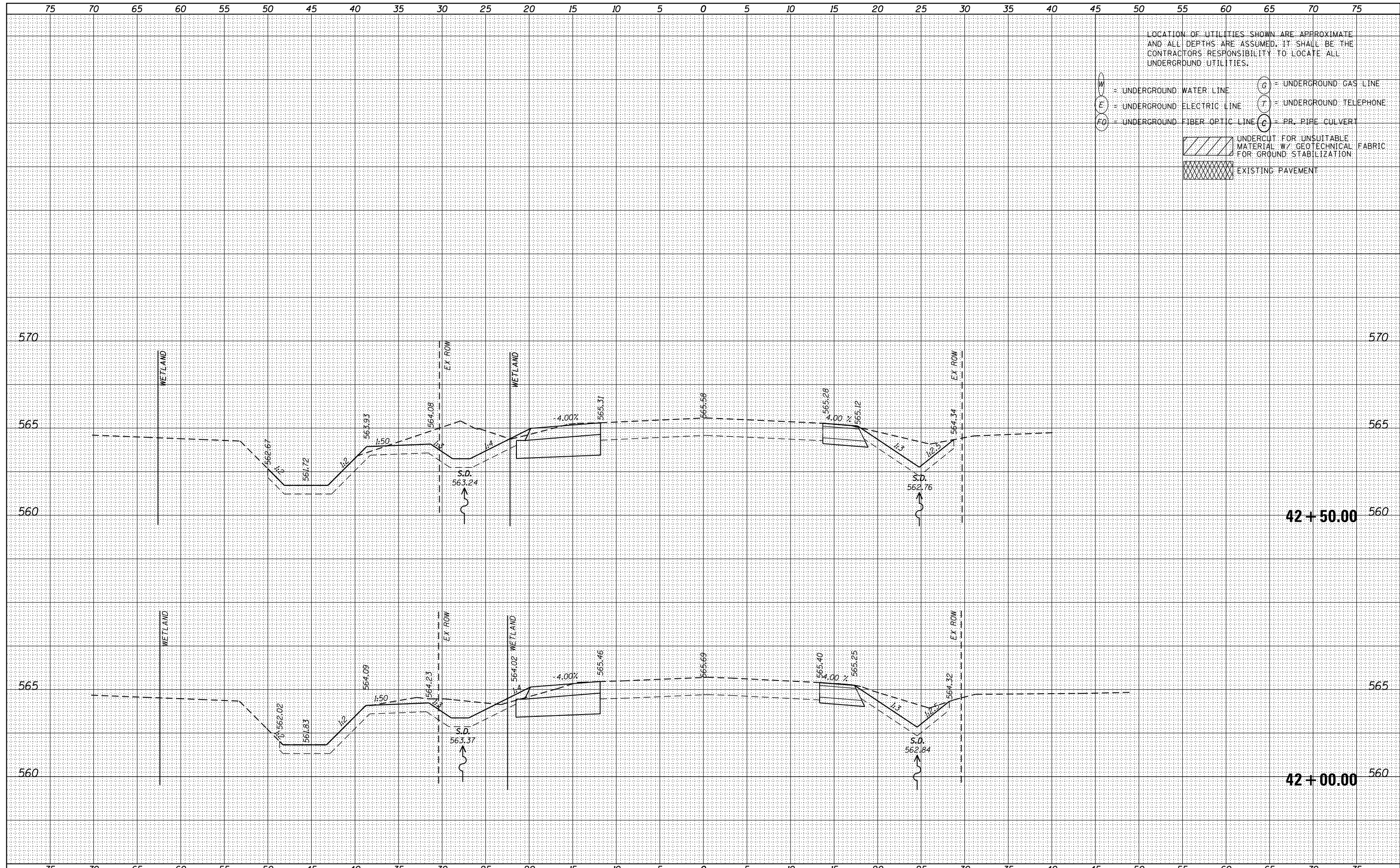
LOCATION OF UTILITIES SHOWN ARE APPROXIMATE AND ALL DEPTHS ARE ASSUMED. IT SHALL BE THE CONTRACTORS RESPONSIBILITY TO LOCATE ALL UNDERGROUND UTILITIES.

W = UNDERGROUND WATER LINE
 E = UNDERGROUND ELECTRIC LINE
 G = UNDERGROUND GAS LINE
 T = UNDERGROUND TELEPHONE
 FO = UNDERGROUND FIBER OPTIC LINE
 C = PR. PIPE CULVERT

[Hatched Box] UNDERCUT FOR UNSUITABLE MATERIAL W/ GEOTECHNICAL FABRIC FOR GROUND STABILIZATION
 [Cross-hatched Box] EXISTING PAVEMENT

DATE	
BY	
FINAL SURVEY	SURVEYED
NOTE BOOK NO.	PLOTTED
	TEMPLATE
	AREAS CHECKED

DATE	
BY	
ORIGINAL SURVEY	SURVEYED
NOTE BOOK NO.	PLOTTED
	TEMPLATE
	AREAS CHECKED



LOCATION OF UTILITIES SHOWN ARE APPROXIMATE AND ALL DEPTHS ARE ASSUMED. IT SHALL BE THE CONTRACTOR'S RESPONSIBILITY TO LOCATE ALL UNDERGROUND UTILITIES.

- W = UNDERGROUND WATER LINE
- E = UNDERGROUND ELECTRIC LINE
- FO = UNDERGROUND FIBER OPTIC LINE
- G = UNDERGROUND GAS LINE
- T = UNDERGROUND TELEPHONE
- C = PR. PIPE CULVERT
- UNDERCUT FOR UNSUITABLE MATERIAL W/ GEOTECHNICAL FABRIC FOR GROUND STABILIZATION
- EXISTING PAVEMENT



USER NAME - nick.becker	DESIGNED - JLM	REVISED -
	DRAWN - BWL	REVISED -
PLOT SCALE = 10.0000' / in.	CHECKED - NJB	REVISED -
PLOT DATE = 3/23/2016	DATE - 02/05/2016	REVISED -

STATE OF ILLINOIS
DEPARTMENT OF TRANSPORTATION

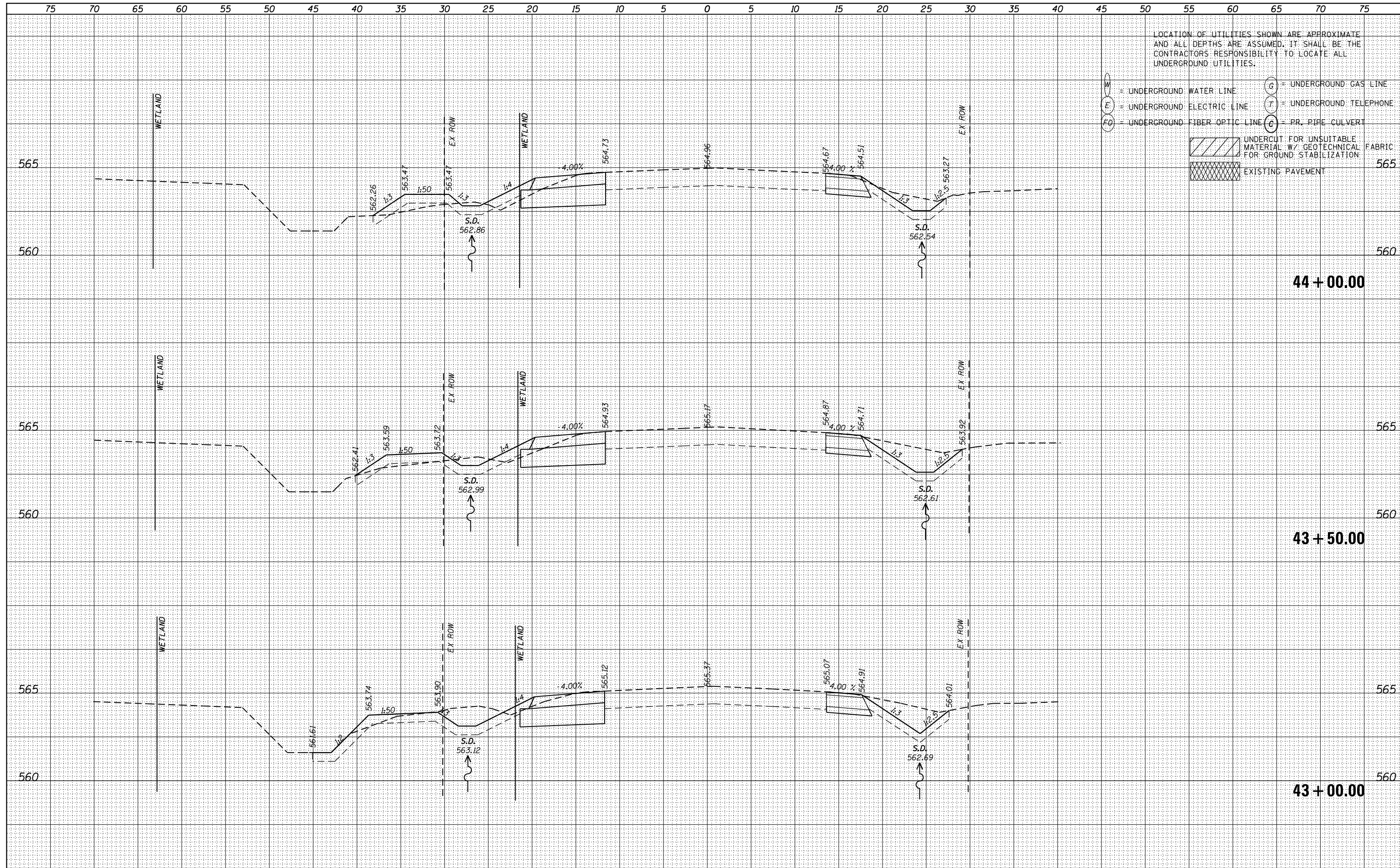
CROSS SECTIONS
FINAL IL 53

SCALE: 1"=5'4,2,5'V SHEET 50 OF 58 SHEETS STA. 42+00.00 TO STA. 42+50.00

F.A.P. RTE.	SECTION	COUNTY	TOTAL SHEETS	SHEET NO.
846	DIHSRR2016-02&03	WILL	580	555
				CONTRACT NO. 62B33
ILLINOIS FED. AID PROJECT				

DATE	
BY	
FINISHED SURVEY	
PLOTTED	
TEMPLATE	
NOTE BOOK	
AREAS CHECKED	
NO.	

DATE	
BY	
ORIGINAL SURVEY	
PLOTTED	
TEMPLATE	
NOTE BOOK	
AREAS CHECKED	
NO.	



LOCATION OF UTILITIES SHOWN ARE APPROXIMATE AND ALL DEPTHS ARE ASSUMED. IT SHALL BE THE CONTRACTORS RESPONSIBILITY TO LOCATE ALL UNDERGROUND UTILITIES.

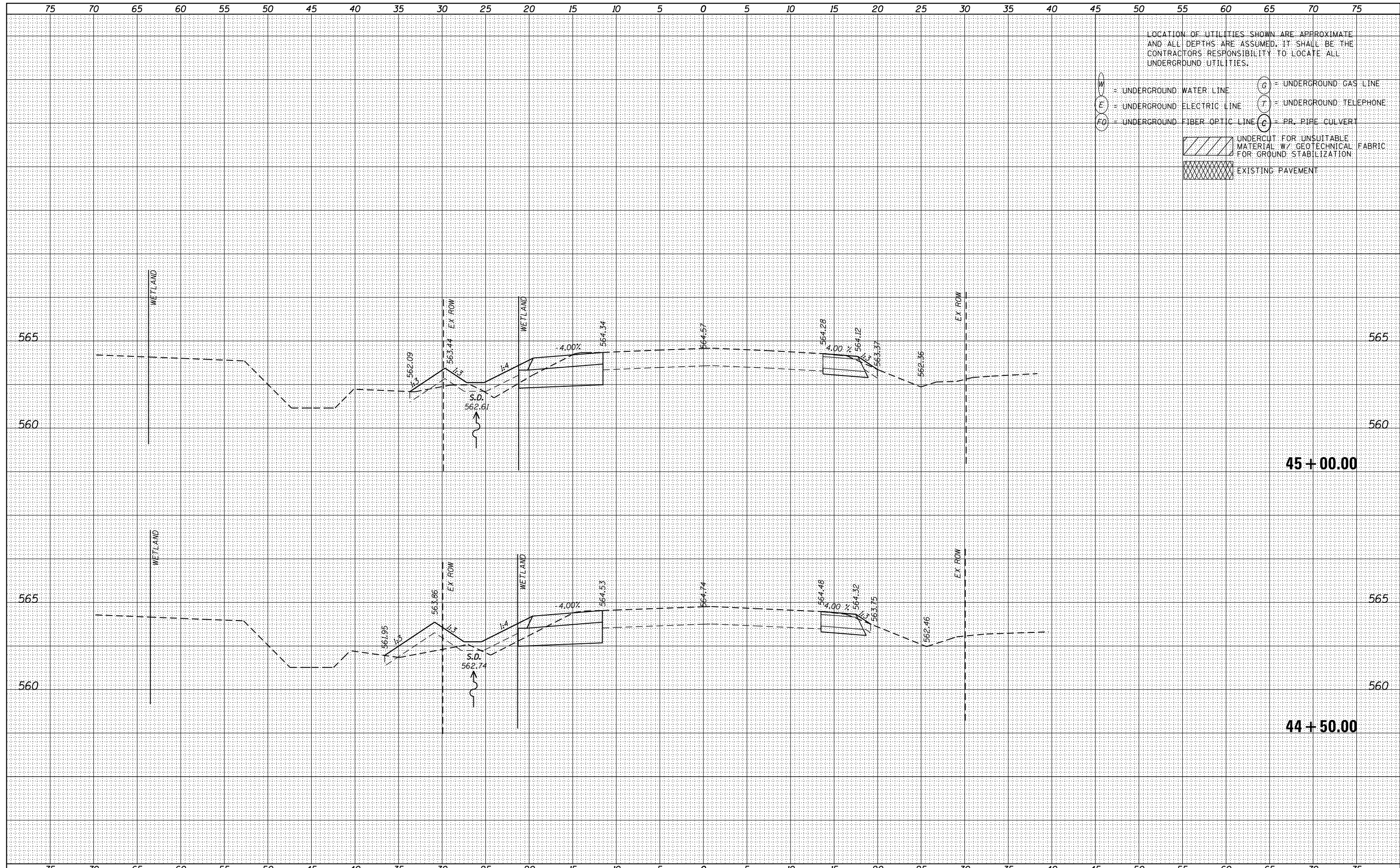
W = UNDERGROUND WATER LINE
 E = UNDERGROUND ELECTRIC LINE
 FO = UNDERGROUND FIBER OPTIC LINE
 G = UNDERGROUND GAS LINE
 T = UNDERGROUND TELEPHONE
 C = PR. PIPE CULVERT

[Hatched Box] UNDERCUT FOR UNSUITABLE MATERIAL W/ GEOTECHNICAL FABRIC FOR GROUND STABILIZATION
 [Cross-hatched Box] EXISTING PAVEMENT

AECOM	USER NAME - nick.becker	DESIGNED - JLM	REVISED -	STATE OF ILLINOIS DEPARTMENT OF TRANSPORTATION	CROSS SECTIONS FINAL IL 53			F.A.P. RTE. 846	SECTION DIHSRR2016-02&03	COUNTY WILL	TOTAL SHEETS 580	SHEET NO. 556	
	PLOT SCALE = 10.0000' / in.	CHECKED - NJB	REVISED -		SCALE: 1"=5'4,2,5'V	SHEET 51	OF 58 SHEETS	STA. 43+00.00	TO STA. 44+00.00	CONTRACT NO. 62B33			
	PLOT DATE = 3/23/2016	DATE - 02/05/2016	REVISED -		ILLINOIS FED. AID PROJECT								

DATE	
BY	
FINISHED SURVEY	
PLOTTED	
TEMPLATE	
NOTE BOOK	
AREAS CHECKED	
NO.	

DATE	
BY	
ORIGINAL SURVEY	
PLOTTED	
TEMPLATE	
NOTE BOOK	
AREAS CHECKED	
NO.	



LOCATION OF UTILITIES SHOWN ARE APPROXIMATE AND ALL DEPTHS ARE ASSUMED. IT SHALL BE THE CONTRACTORS RESPONSIBILITY TO LOCATE ALL UNDERGROUND UTILITIES.

- W = UNDERGROUND WATER LINE
- E = UNDERGROUND ELECTRIC LINE
- FO = UNDERGROUND FIBER OPTIC LINE
- G = UNDERGROUND GAS LINE
- T = UNDERGROUND TELEPHONE
- C = PR. PIPE CULVERT
- [Hatched Box] UNDERCUT FOR UNSUITABLE MATERIAL W/ GEOTECHNICAL FABRIC FOR GROUND STABILIZATION
- [Cross-hatched Box] EXISTING PAVEMENT



USER NAME - nick.becker	DESIGNED - JLM	REVISED -
	DRAWN - BWL	REVISED -
PLOT SCALE = 10.0000' / in.	CHECKED - NJB	REVISED -
PLOT DATE = 3/23/2016	DATE - 02/05/2016	REVISED -

STATE OF ILLINOIS
DEPARTMENT OF TRANSPORTATION

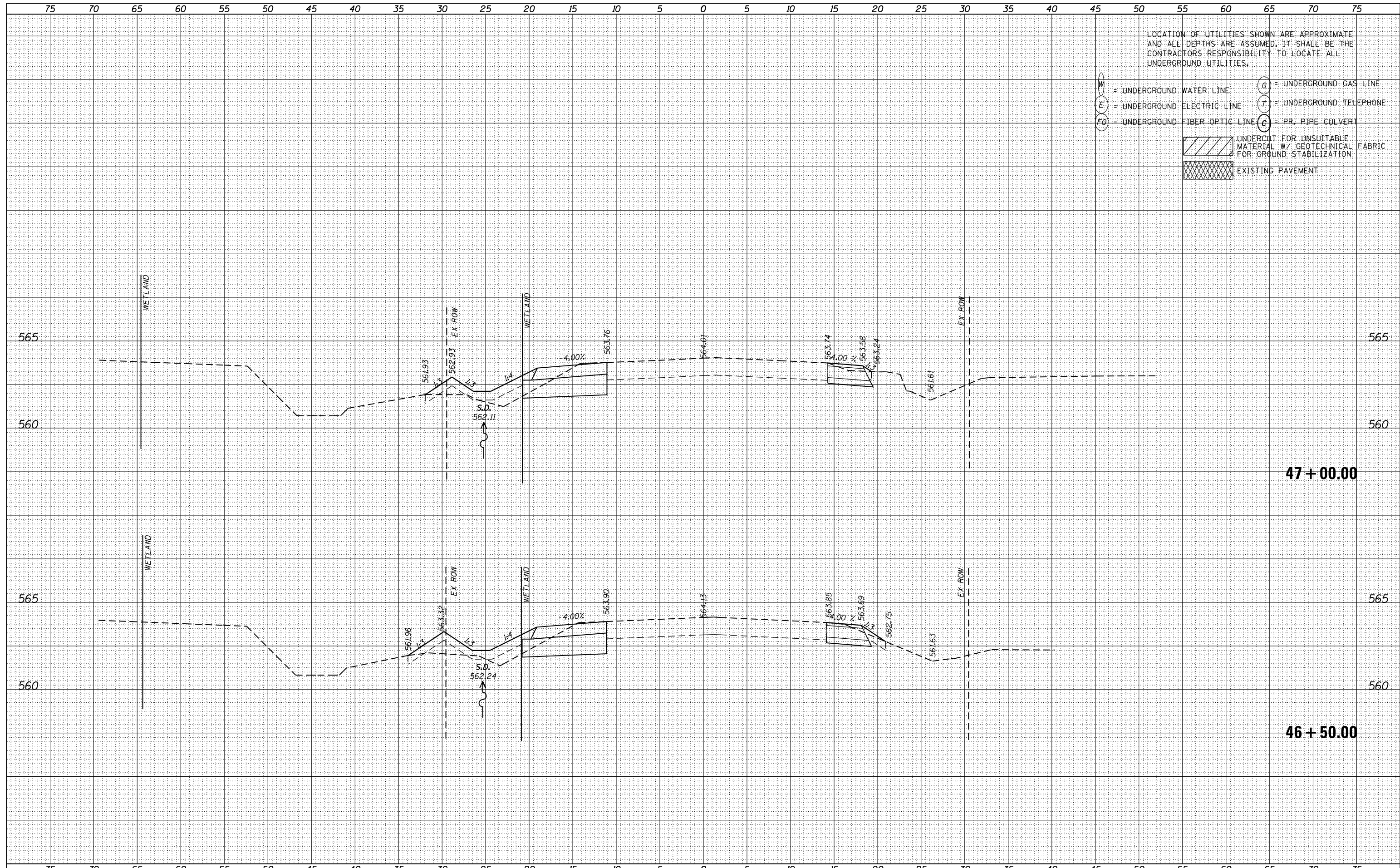
CROSS SECTIONS
FINAL IL 53

SCALE: 1"=5'H, 2.5'V SHEET 52 OF 58 SHEETS STA. 44+50.00 TO STA. 45+00.00

F.A.P. RTE.	SECTION	COUNTY	TOTAL SHEETS	SHEET NO.
846	DIHSRR2016-02&03	WILL	580	557
				CONTRACT NO. 62B33
ILLINOIS FED. AID PROJECT				

DATE	
BY	
FINAL SURVEY	SURVEYED
NOTE BOOK	PLOTTED
NO.	TEMPLATE
	AREAS CHECKED

DATE	
BY	
ORIGINAL SURVEY	SURVEYED
NOTE BOOK	PLOTTED
NO.	TEMPLATE
	AREAS CHECKED



USER NAME - nick.becker	DESIGNED - JLM	REVISED -
PLOT SCALE = 10.0000' / in.	DRAWN - BWL	REVISED -
PLOT DATE = 3/23/2016	CHECKED - NJB	REVISED -
	DATE - 02/05/2016	REVISED -

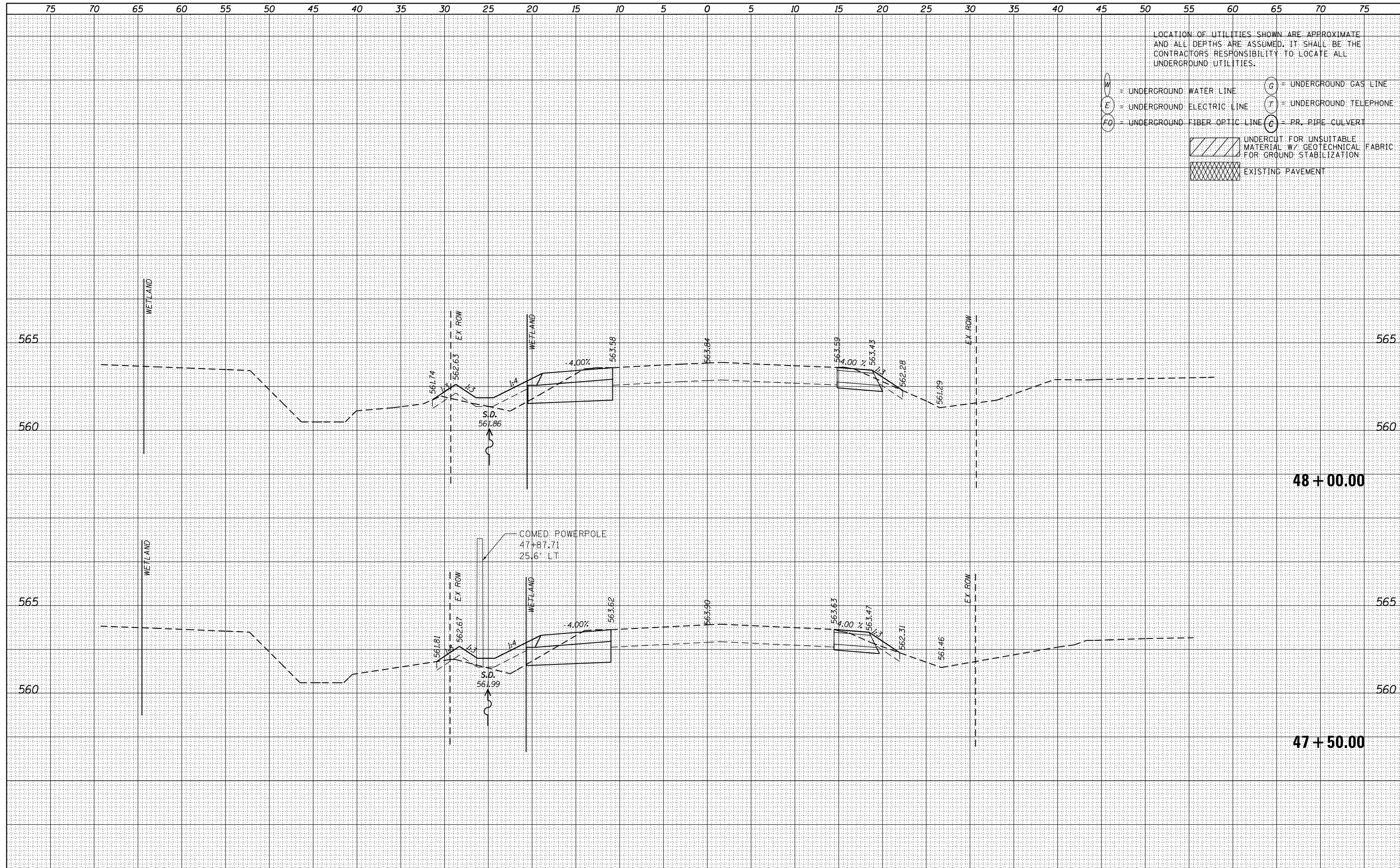
STATE OF ILLINOIS
DEPARTMENT OF TRANSPORTATION

CROSS SECTIONS	
FINAL IL 53	
SCALE: 1"=5'4,2,5"V	SHEET 54 OF 58 SHEETS
STA. 46+50.00	TO STA. 47+00.00

F.A.P. RTE.	SECTION	COUNTY	TOTAL SHEETS	SHEET NO.
846	DIHSRR2016-02&03	WILL	580	559
				CONTRACT NO. 62B33
ILLINOIS FED. AID PROJECT				

DATE	
BY	
FINAL SURVEY	SURVEYED
NOTE BOOK	PLOTTED
NO.	TEMPLATE
	AREAS CHECKED

DATE	
BY	
ORIGINAL SURVEY	SURVEYED
NOTE BOOK	PLOTTED
NO.	TEMPLATE
	AREAS CHECKED



LOCATION OF UTILITIES SHOWN ARE APPROXIMATE AND ALL DEPTHS ARE ASSUMED. IT SHALL BE THE CONTRACTORS RESPONSIBILITY TO LOCATE ALL UNDERGROUND UTILITIES.

W = UNDERGROUND WATER LINE
 E = UNDERGROUND ELECTRIC LINE
 FO = UNDERGROUND FIBER OPTIC LINE
 G = UNDERGROUND GAS LINE
 T = UNDERGROUND TELEPHONE
 C = PR. PIPE CULVERT

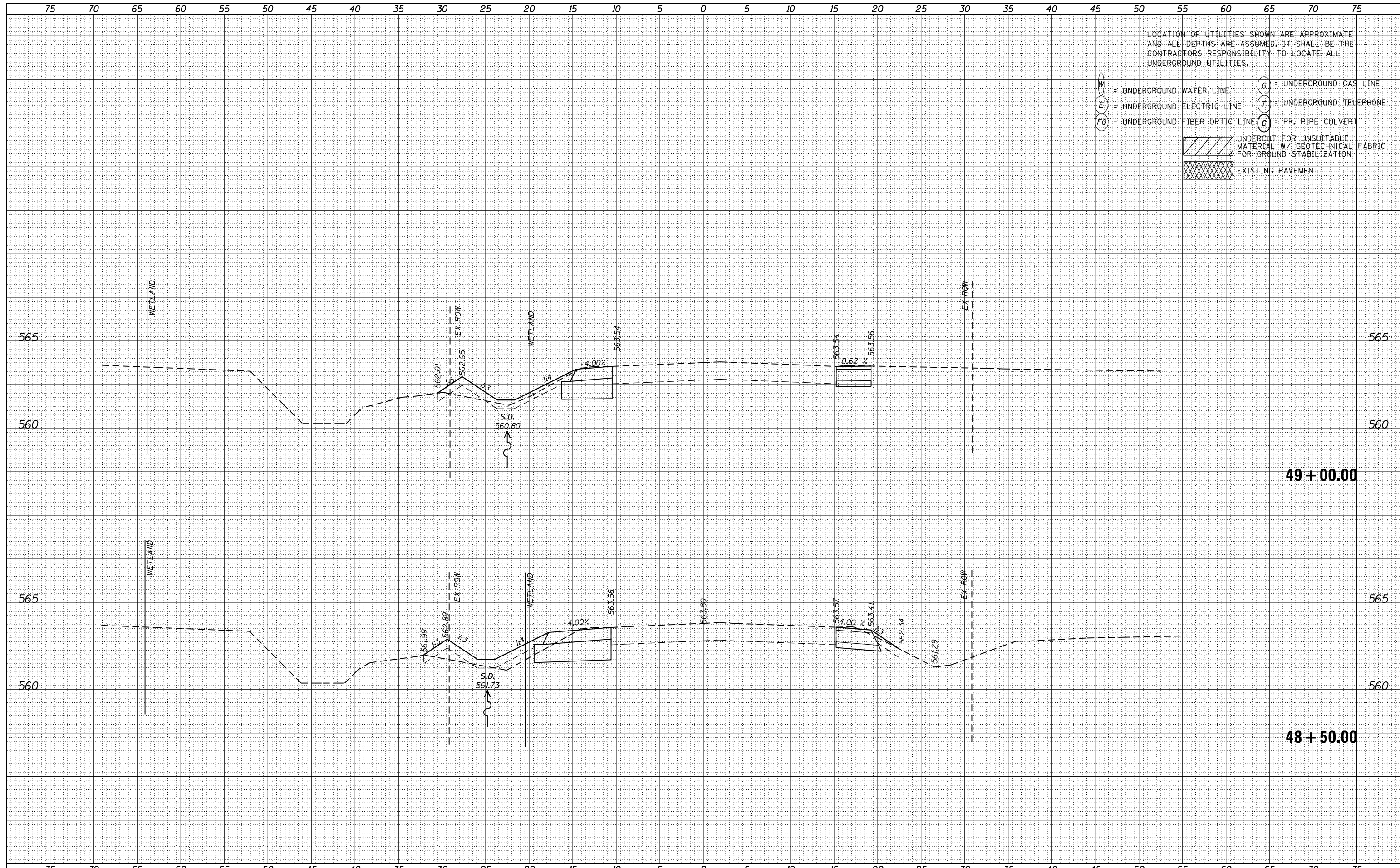
[Hatched Box] UNDERCUT FOR UNSUITABLE MATERIAL W/ GEOTECHNICAL FABRIC FOR GROUND STABILIZATION
 [Cross-hatched Box] EXISTING PAVEMENT

DATE	
BY	
FINAL SURVEY	SURVEYED
NOTE BOOK	PLOTTED
NO.	TEMPLATE
	AREAS CHECKED

DATE	
BY	
ORIGINAL SURVEY	SURVEYED
NOTE BOOK	PLOTTED
NO.	TEMPLATE
	AREAS CHECKED

LOCATION OF UTILITIES SHOWN ARE APPROXIMATE AND ALL DEPTHS ARE ASSUMED. IT SHALL BE THE CONTRACTORS RESPONSIBILITY TO LOCATE ALL UNDERGROUND UTILITIES.

- W = UNDERGROUND WATER LINE
- E = UNDERGROUND ELECTRIC LINE
- FO = UNDERGROUND FIBER OPTIC LINE
- G = UNDERGROUND GAS LINE
- T = UNDERGROUND TELEPHONE
- C = PR. PIPE CULVERT
- [Hatched Box] UNDERCUT FOR UNSUITABLE MATERIAL W/ GEOTECHNICAL FABRIC FOR GROUND STABILIZATION
- [Cross-hatched Box] EXISTING PAVEMENT



USER NAME - nick.becker	DESIGNED - JLM	REVISED -
	DRAWN - BWL	REVISED -
PLOT SCALE = 10.0000' / in.	CHECKED - NJB	REVISED -
PLOT DATE = 3/23/2016	DATE - 02/05/2016	REVISED -

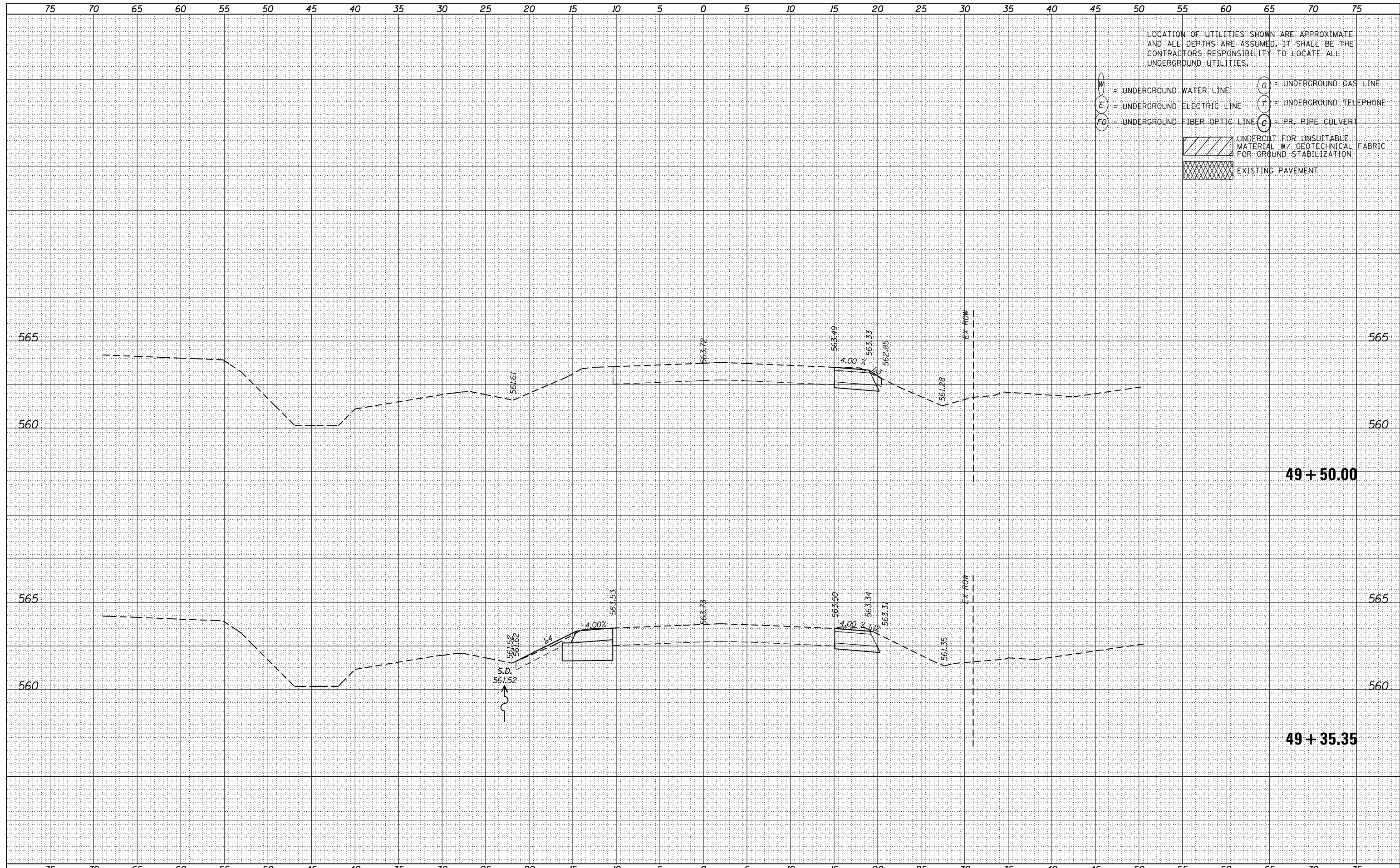
STATE OF ILLINOIS
DEPARTMENT OF TRANSPORTATION

CROSS SECTIONS	
FINAL IL 53	
SCALE: 1"=5'4,2,5"V	SHEET 56 OF 58 SHEETS
STA. 48+50.00	TO STA. 49+00.00

F.A.P. RTE.	SECTION	COUNTY	TOTAL SHEETS	SHEET NO.
846	DIHSRR2016-02&03	WILL	580	561
CONTRACT NO. 62B33			ILLINOIS FED. AID PROJECT	

DATE	
BY	
FINAL SURVEY	SURVEYED
NOTE BOOK	PLOTTED
NO.	TEMPLATE
	AREAS CHECKED

DATE	
BY	
ORIGINAL SURVEY	SURVEYED
NOTE BOOK	PLOTTED
NO.	TEMPLATE
	AREAS CHECKED



USER NAME - nick.becker	DESIGNED - JLM	REVISED -
	DRAWN - BWL	REVISED -
PLOT SCALE - 10.0000' / in.	CHECKED - NJB	REVISED -
PLOT DATE - 3/23/2016	DATE - 02/05/2016	REVISED -

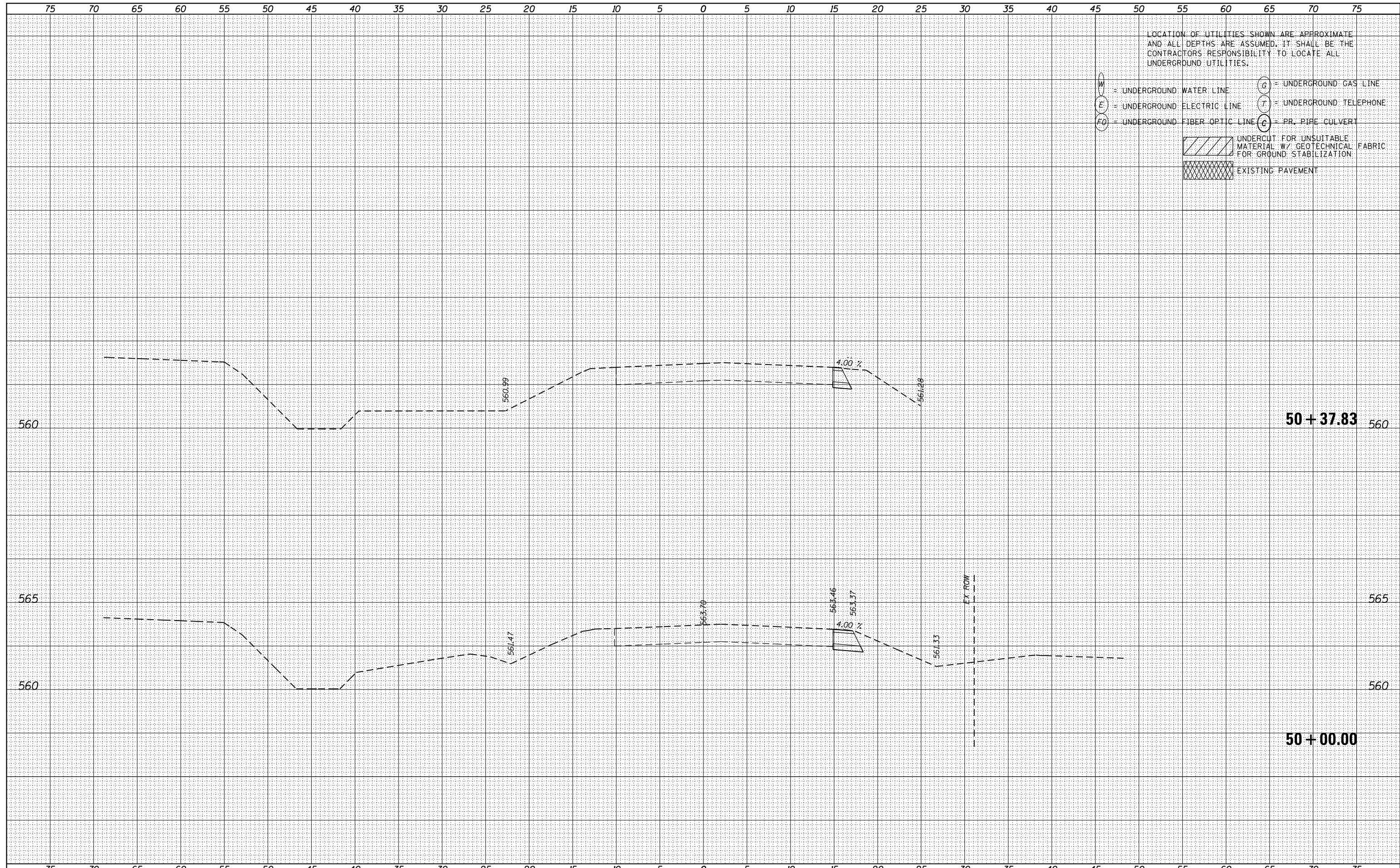
STATE OF ILLINOIS
DEPARTMENT OF TRANSPORTATION

CROSS SECTIONS
FINAL IL 53
SCALE: 1"=5'4,2,5"V SHEET 57 OF 58 SHEETS STA. 49+35.35 TO STA. 49+50.00

F.A.P. RTE.	SECTION	COUNTY	TOTAL SHEETS	SHEET NO.
846	DIHSRR2016-02&03	WILL	580	562
				CONTRACT NO. 62B33
ILLINOIS FED. AID PROJECT				

DATE	
BY	
FINAL SURVEY	SURVEYED
NOTE BOOK	PLOTTED
NO.	TEMPLATE
	AREAS CHECKED

DATE	
BY	
ORIGINAL SURVEY	SURVEYED
NOTE BOOK	PLOTTED
NO.	TEMPLATE
	AREAS CHECKED



LOCATION OF UTILITIES SHOWN ARE APPROXIMATE AND ALL DEPTHS ARE ASSUMED. IT SHALL BE THE CONTRACTORS RESPONSIBILITY TO LOCATE ALL UNDERGROUND UTILITIES.

- W = UNDERGROUND WATER LINE
- E = UNDERGROUND ELECTRIC LINE
- FO = UNDERGROUND FIBER OPTIC LINE
- G = UNDERGROUND GAS LINE
- T = UNDERGROUND TELEPHONE
- C = PR. PIPE CULVERT
- [Hatched Box] UNDERCUT FOR UNSUITABLE MATERIAL W/ GEOTECHNICAL FABRIC FOR GROUND STABILIZATION
- [Cross-hatched Box] EXISTING PAVEMENT



USER NAME - nick.becker	DESIGNED - JLM	REVISED -
	DRAWN - BWL	REVISED -
PLOT SCALE = 10.0000' / in.	CHECKED - NJB	REVISED -
PLOT DATE = 3/23/2016	DATE - 02/05/2016	REVISED -

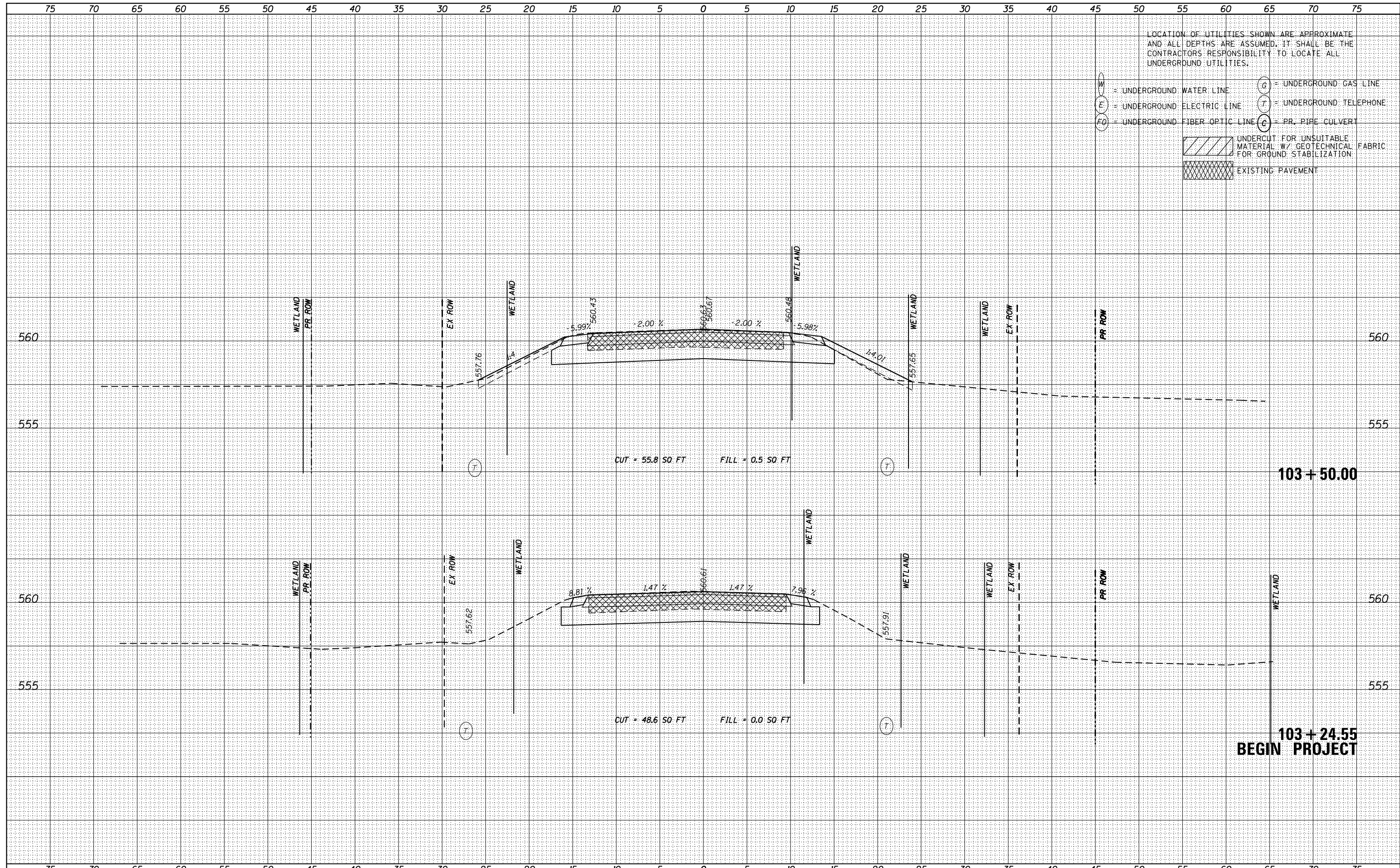
STATE OF ILLINOIS
DEPARTMENT OF TRANSPORTATION

CROSS SECTIONS
FINAL IL 53
SCALE: 1"=5'4,2.5'V SHEET 58 OF 58 SHEETS STA. 50+00.00 TO STA. 50+37.83

F.A.P. RTE.	SECTION	COUNTY	TOTAL SHEETS	SHEET NO.
846	DIHSRR2016-02&03	WILL	580	563
				CONTRACT NO. 62B33
ILLINOIS FED. AID PROJECT				

DATE	
BY	
FINISHED SURVEY	
PLOTTED	
TEMPLATE	
NOTE BOOK	
AREAS CHECKED	
NO.	

DATE	
BY	
ORIGINAL SURVEY	
PLOTTED	
TEMPLATE	
NOTE BOOK	
AREAS CHECKED	
NO.	



LOCATION OF UTILITIES SHOWN ARE APPROXIMATE AND ALL DEPTHS ARE ASSUMED. IT SHALL BE THE CONTRACTORS RESPONSIBILITY TO LOCATE ALL UNDERGROUND UTILITIES.

- W = UNDERGROUND WATER LINE
- E = UNDERGROUND ELECTRIC LINE
- FO = UNDERGROUND FIBER OPTIC LINE
- G = UNDERGROUND GAS LINE
- T = UNDERGROUND TELEPHONE
- C = PR. PIPE CULVERT
- UNDERCUT FOR UNSUITABLE MATERIAL W/ GEOTECHNICAL FABRIC FOR GROUND STABILIZATION
- EXISTING PAVEMENT



USER NAME - nick.becker	DESIGNED - JLM	REVISED -
	DRAWN - BWL	REVISED -
PLOT SCALE = 10.0000' / in.	CHECKED - NJB	REVISED -
PLOT DATE = 3/23/2016	DATE - 02/05/2016	REVISED -

STATE OF ILLINOIS
DEPARTMENT OF TRANSPORTATION

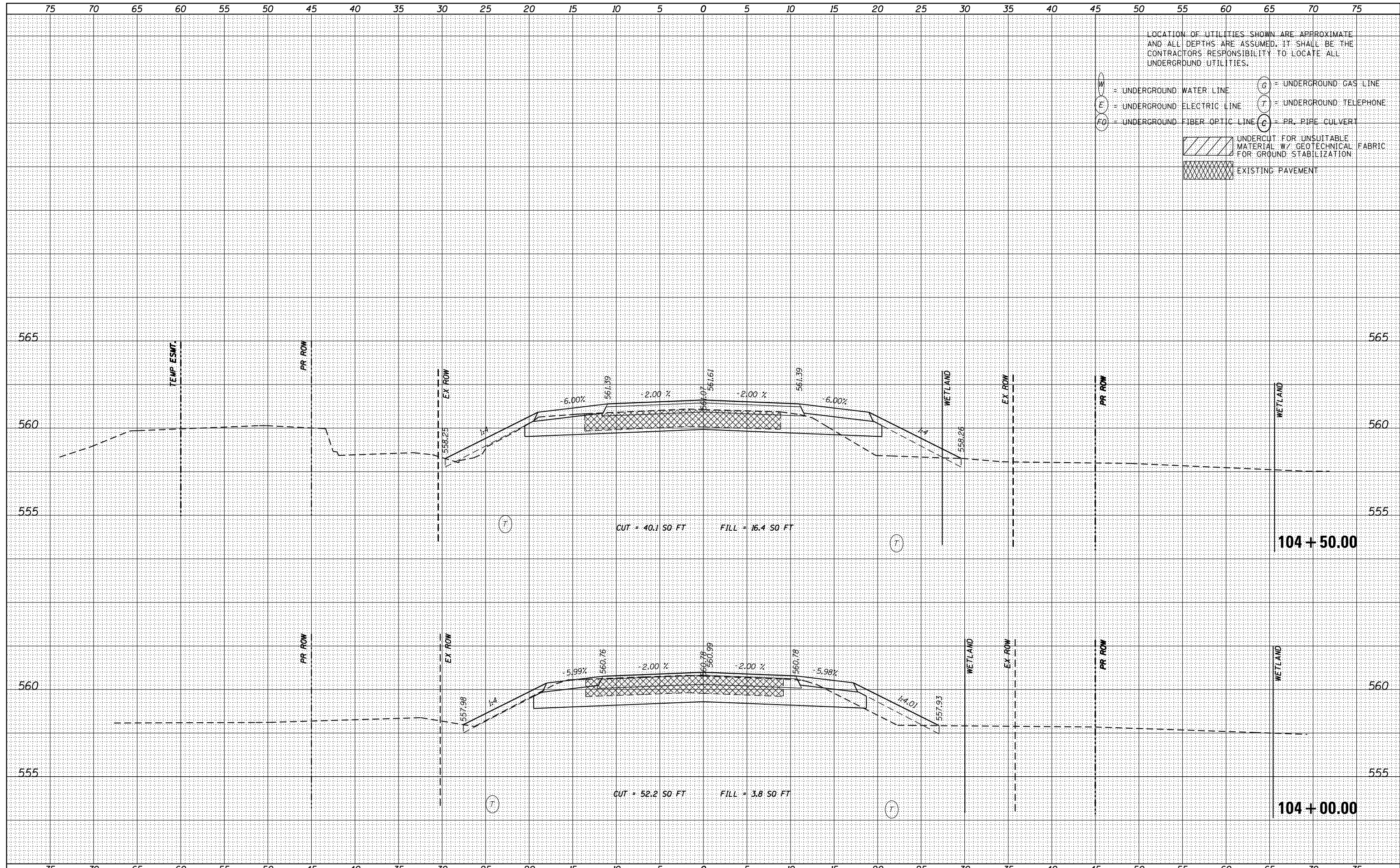
CROSS SECTIONS
COAL CITY ROAD

SCALE: 1"=5'4,2,5'V SHEET 1 OF 17 SHEETS STA. 103+24.55 TO STA. 103+50.00

F.A.P. RTE.	SECTION	COUNTY	TOTAL SHEETS	SHEET NO.
846	DIHSRR2016-02&03	WILL	580	564
			CONTRACT NO. 62B33	
ILLINOIS FED. AID PROJECT				

DATE	
BY	
FINISHED SURVEY	
PLOTTED TEMPLATE	
NOTE BOOK	
AREAS CHECKED	

DATE	
BY	
ORIGINAL SURVEY	
PLOTTED TEMPLATE	
NOTE BOOK	
AREAS CHECKED	



LOCATION OF UTILITIES SHOWN ARE APPROXIMATE AND ALL DEPTHS ARE ASSUMED. IT SHALL BE THE CONTRACTORS RESPONSIBILITY TO LOCATE ALL UNDERGROUND UTILITIES.

- W = UNDERGROUND WATER LINE
- E = UNDERGROUND ELECTRIC LINE
- FO = UNDERGROUND FIBER OPTIC LINE
- G = UNDERGROUND GAS LINE
- T = UNDERGROUND TELEPHONE
- C = PR. PIPE CULVERT
- UNDERCUT FOR UNSUITABLE MATERIAL W/ GEOTECHNICAL FABRIC FOR GROUND STABILIZATION
- EXISTING PAVEMENT



USER NAME - nick.becker	DESIGNED - JLM	REVISED -
	DRAWN - BWL	REVISED -
PLOT SCALE - 10.0000' / in.	CHECKED - NJB	REVISED -
PLOT DATE - 3/23/2016	DATE - 02/05/2016	REVISED -

STATE OF ILLINOIS
DEPARTMENT OF TRANSPORTATION

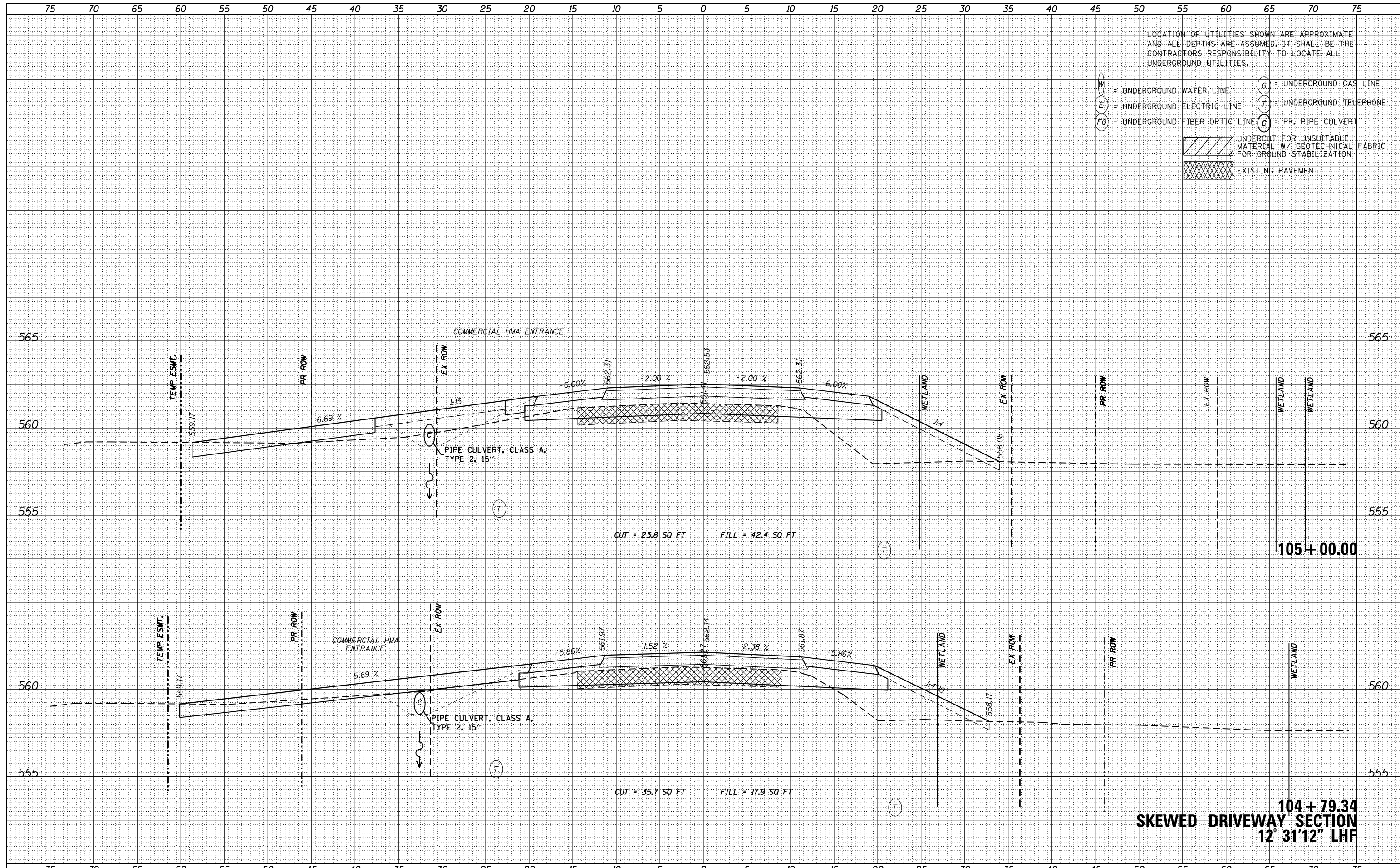
CROSS SECTIONS
COAL CITY ROAD

SCALE: 1"=5'4,2.5'V SHEET 2 OF 17 SHEETS STA. 104+00.00 TO STA.104+50.00

F.A.P. RTE.	SECTION	COUNTY	TOTAL SHEETS	SHEET NO.
846	DIHSRR2016-02&03	WILL	580	565
				CONTRACT NO. 62B33
ILLINOIS FED. AID PROJECT				

DATE	
BY	
FINISHED SURVEY	
PLOTTED TEMPLATE	
NOTE BOOK	
AREAS CHECKED	

DATE	
BY	
ORIGINAL SURVEY	
PLOTTED TEMPLATE	
NOTE BOOK	
AREAS CHECKED	



USER NAME - nick.becker	DESIGNED - JLM	REVISED -
	DRAWN - BWL	REVISED -
PLOT SCALE = 10.0000' / in.	CHECKED - NJB	REVISED -
PLOT DATE = 3/23/2016	DATE - 02/05/2016	REVISED -

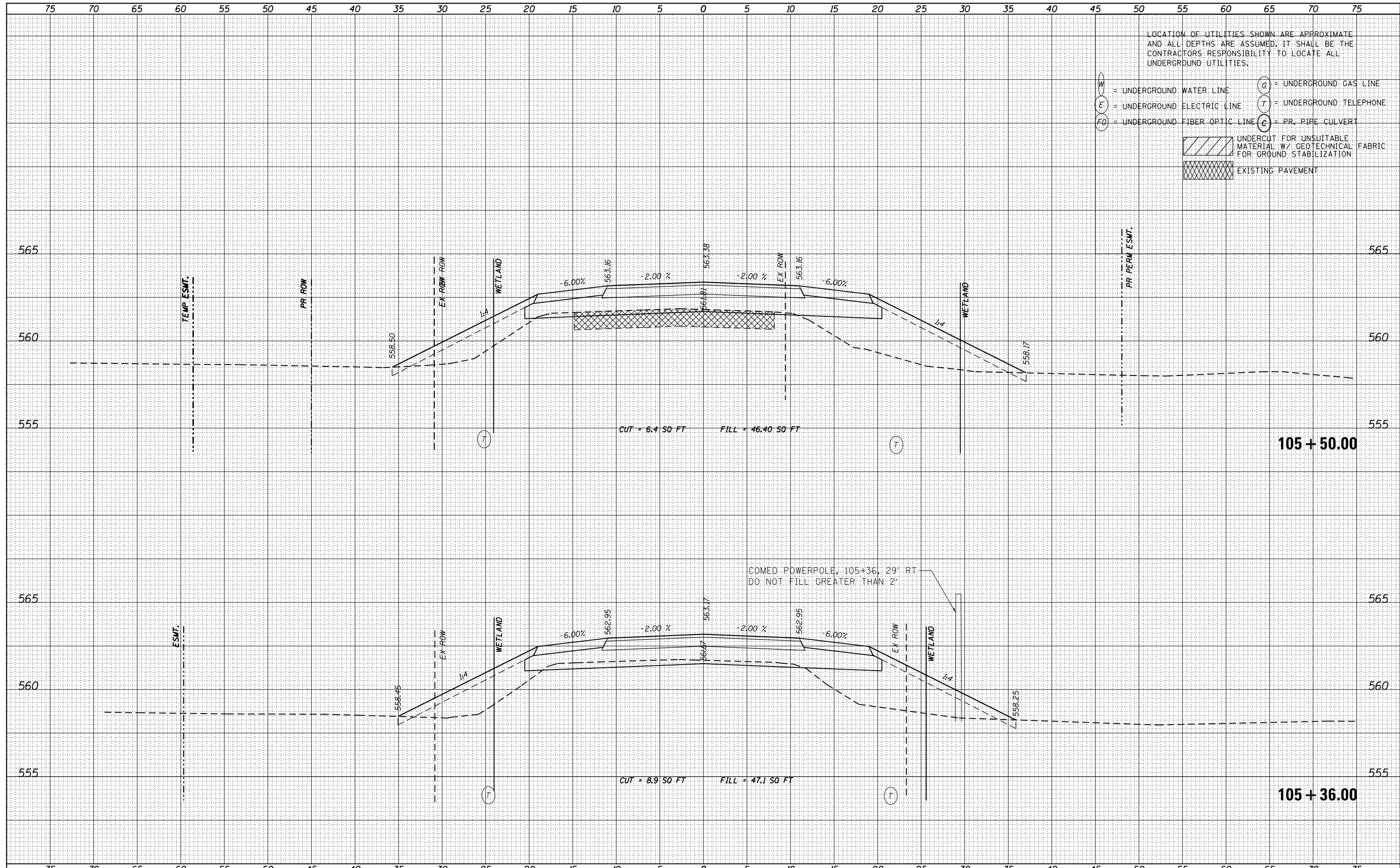
STATE OF ILLINOIS
DEPARTMENT OF TRANSPORTATION

CROSS SECTIONS COAL CITY ROAD		SCALE: 1"=5'4,2.5'V	SHEET 3 OF 17 SHEETS	STA. 104+79.34 TO STA. 105+00.00
----------------------------------	--	---------------------	----------------------	----------------------------------

F.A.P. RTE.	SECTION	COUNTY	TOTAL SHEETS	SHEET NO.
846	DIHSRR2016-02&03	WILL	580	566
				CONTRACT NO. 62B33
ILLINOIS FED. AID PROJECT				

DATE	
BY	
FINAL SURVEY	SURVEYED
NOTE BOOK	PLOTTED
NO.	TEMPLATE
	AREAS CHECKED

DATE	
BY	
ORIGINAL SURVEY	SURVEYED
NOTE BOOK	PLOTTED
NO.	TEMPLATE
	AREAS CHECKED



LOCATION OF UTILITIES SHOWN ARE APPROXIMATE AND ALL DEPTHS ARE ASSUMED. IT SHALL BE THE CONTRACTORS RESPONSIBILITY TO LOCATE ALL UNDERGROUND UTILITIES.

- W = UNDERGROUND WATER LINE
- E = UNDERGROUND ELECTRIC LINE
- FO = UNDERGROUND FIBER OPTIC LINE
- G = UNDERGROUND GAS LINE
- T = UNDERGROUND TELEPHONE
- PC = PR. PIPE CULVERT
- UNDERCUT FOR UNSUITABLE MATERIAL W/ GEOTECHNICAL FABRIC FOR GROUND STABILIZATION
- EXISTING PAVEMENT



USER NAME	- nick.becker
DESIGNED	- JLM
DRAWN	- BWL
CHECKED	- NJB
DATE	- 02/05/2016
PLLOT SCALE	- 10.0000" / 1"
PLLOT DATE	- 3/23/2016

REVISED	-
REVISED	-
REVISED	-
REVISED	-

STATE OF ILLINOIS
DEPARTMENT OF TRANSPORTATION

CROSS SECTIONS
COAL CITY ROAD

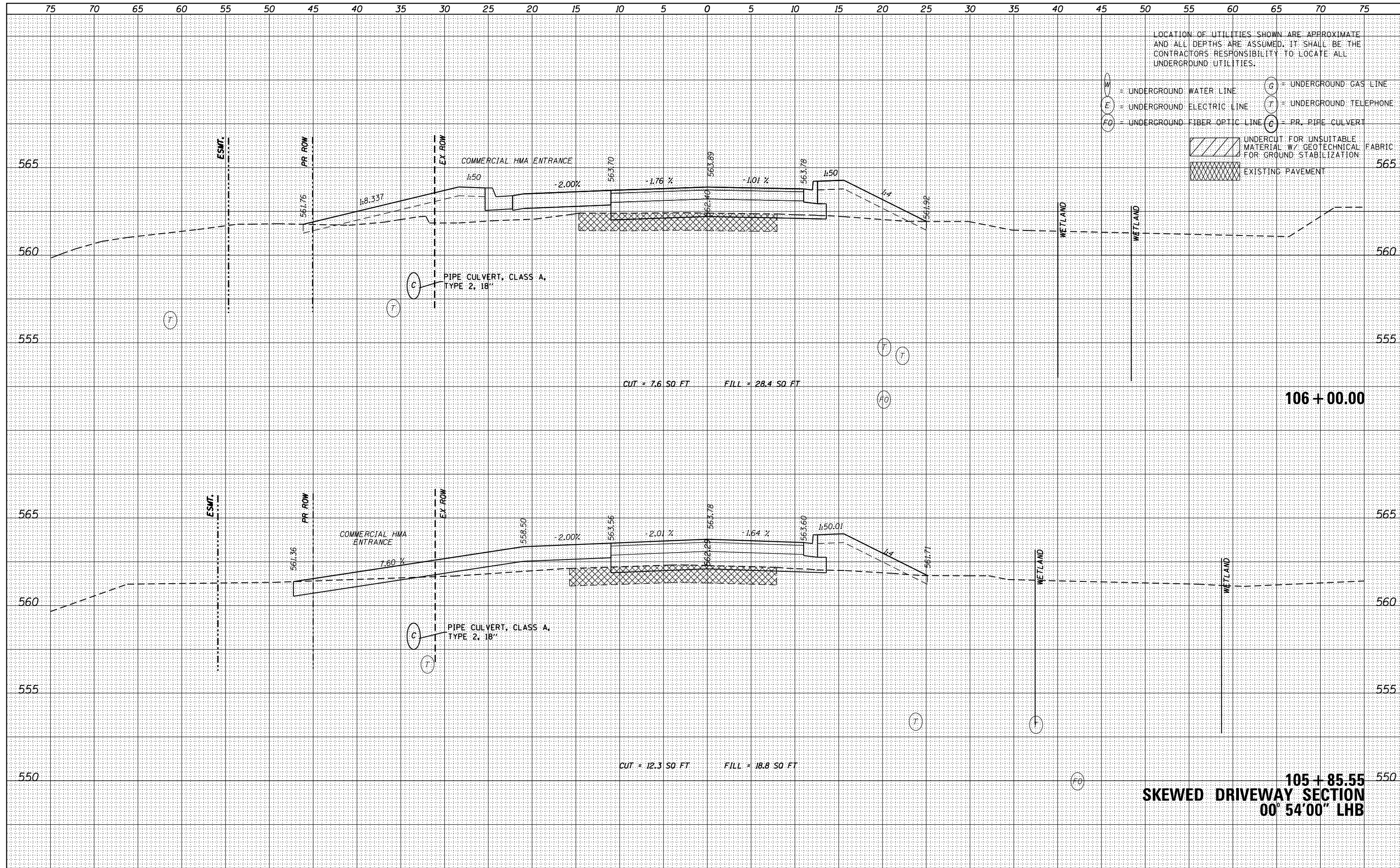
SCALE: 1"=5'H, 2.5'V SHEET 4 OF 17 SHEETS STA. 105+36.00 TO STA. 105+50.00

F.A.P. RTE.	SECTION	COUNTY	TOTAL SHEETS	SHEET NO.
846	DIHSRR2016-02&03	WILL	580	567
				CONTRACT NO. 62B33

ILLINOIS FED. AID PROJECT

DATE	BY
SURVEYED	PLOTTED
NOTE BOOK	AREAS CHECKED
NO.	

DATE	BY
SURVEYED	PLOTTED
NOTE BOOK	AREAS CHECKED
NO.	



USER NAME - nick.becker	DESIGNED - JLM	REVISED -
	DRAWN - BWL	REVISED -
PLOT SCALE - 10.0000 "/td> <td>CHECKED - NJB</td> <td>REVISED -</td>	CHECKED - NJB	REVISED -
PLOT DATE - 3/23/2016	DATE - 02/05/2016	REVISED -

STATE OF ILLINOIS
DEPARTMENT OF TRANSPORTATION

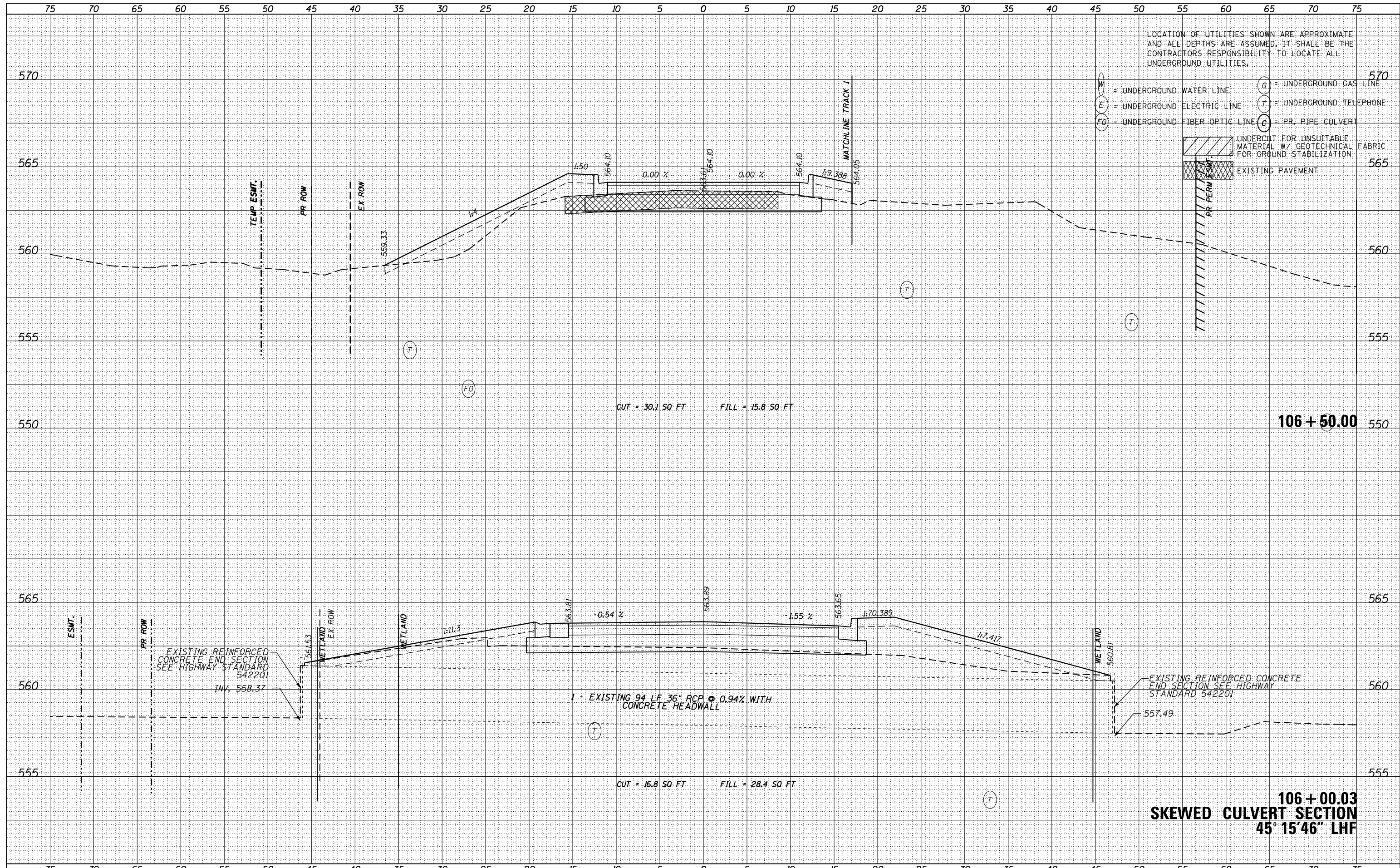
CROSS SECTIONS
COAL CITY ROAD

SCALE: 1"=5'4,2.5'V SHEET 5 OF 17 SHEETS STA. 105+85.55 TO STA.106+00.00

F.A.P. RTE.	SECTION	COUNTY	TOTAL SHEETS	SHEET NO.
846	DIHSRR2016-02&03	WILL	580	568
				CONTRACT NO. 62B33
ILLINOIS FED. AID PROJECT				

DATE	
BY	
FINISHED SURVEY	
PLOTTED TEMPLATE	
NOTE BOOK AREAS CHECKED	
NO.	

DATE	
BY	
ORIGINAL SURVEY	
PLOTTED TEMPLATE	
NOTE BOOK AREAS CHECKED	
NO.	



LOCATION OF UTILITIES SHOWN ARE APPROXIMATE AND ALL DEPTHS ARE ASSUMED. IT SHALL BE THE CONTRACTOR'S RESPONSIBILITY TO LOCATE ALL UNDERGROUND UTILITIES.

W = UNDERGROUND WATER LINE
 E = UNDERGROUND ELECTRIC LINE
 FO = UNDERGROUND FIBER OPTIC LINE
 G = UNDERGROUND GAS LINE
 T = UNDERGROUND TELEPHONE
 C = PR. PIPE CULVERT

[Hatched Area] UNDERCUT FOR UNSUITABLE MATERIAL W/ GEOTECHNICAL FABRIC FOR GROUND STABILIZATION
 [Cross-hatched Area] EXISTING PAVEMENT



USER NAME - nick.becker	DESIGNED - JLM	REVISED -
	DRAWN - BWL	REVISED -
PLOT SCALE - 10.0000' / in.	CHECKED - NJB	REVISED -
PLOT DATE - 3/23/2016	DATE - 02/05/2016	REVISED -

STATE OF ILLINOIS
DEPARTMENT OF TRANSPORTATION

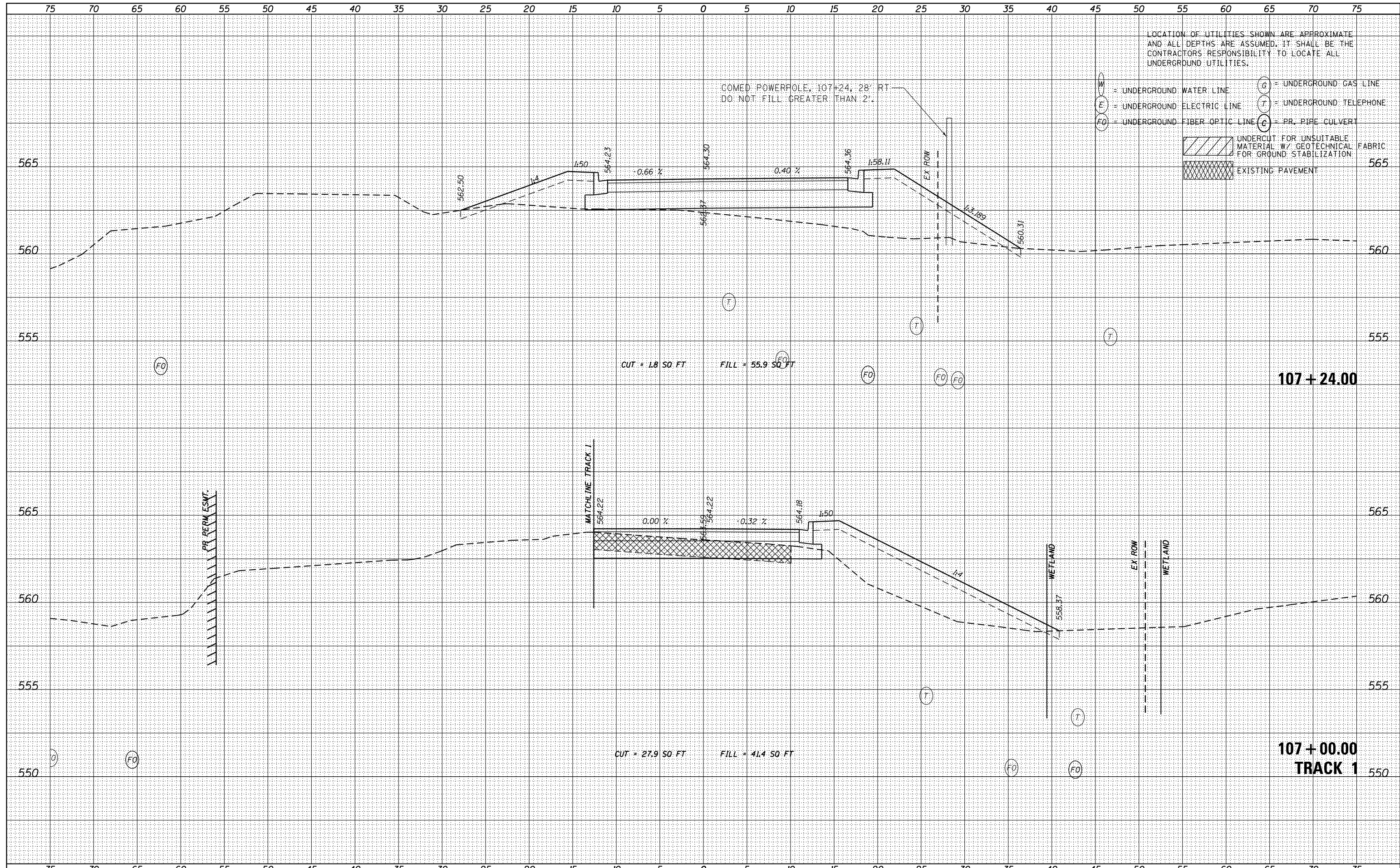
CROSS SECTIONS
COAL CITY ROAD

SCALE: 1"=5'4.25"V SHEET 6 OF 17 SHEETS STA. 106+00.03 TO STA.106+50.00

F.A.P. RTE.	SECTION	COUNTY	TOTAL SHEETS	SHEET NO.
846	DIHSRR2016-02&03	WILL	580	569
				CONTRACT NO. 62B33
ILLINOIS FED. AID PROJECT				

DATE	
BY	
FINISHED SURVEY	
PLOTTED	
TEMPLATE	
NOTE BOOK	
AREAS CHECKED	
NO.	

DATE	
BY	
ORIGINAL SURVEY	
PLOTTED	
TEMPLATE	
NOTE BOOK	
AREAS CHECKED	
NO.	



LOCATION OF UTILITIES SHOWN ARE APPROXIMATE AND ALL DEPTHS ARE ASSUMED. IT SHALL BE THE CONTRACTORS RESPONSIBILITY TO LOCATE ALL UNDERGROUND UTILITIES.

- W = UNDERGROUND WATER LINE
- E = UNDERGROUND ELECTRIC LINE
- FO = UNDERGROUND FIBER OPTIC LINE
- G = UNDERGROUND GAS LINE
- T = UNDERGROUND TELEPHONE
- C = PR. PIPE CULVERT
- UNDERCUT FOR UNSUITABLE MATERIAL W/ GEOTECHNICAL FABRIC FOR GROUND STABILIZATION
- EXISTING PAVEMENT



USER NAME - nick.becker	DESIGNED - JLM	REVISD -
	DRAWN - BWL	REVISD -
PLOT SCALE = 10.0000' / in.	CHECKED - NJB	REVISD -
PLOT DATE = 3/23/2016	DATE - 02/05/2016	REVISD -

STATE OF ILLINOIS
DEPARTMENT OF TRANSPORTATION

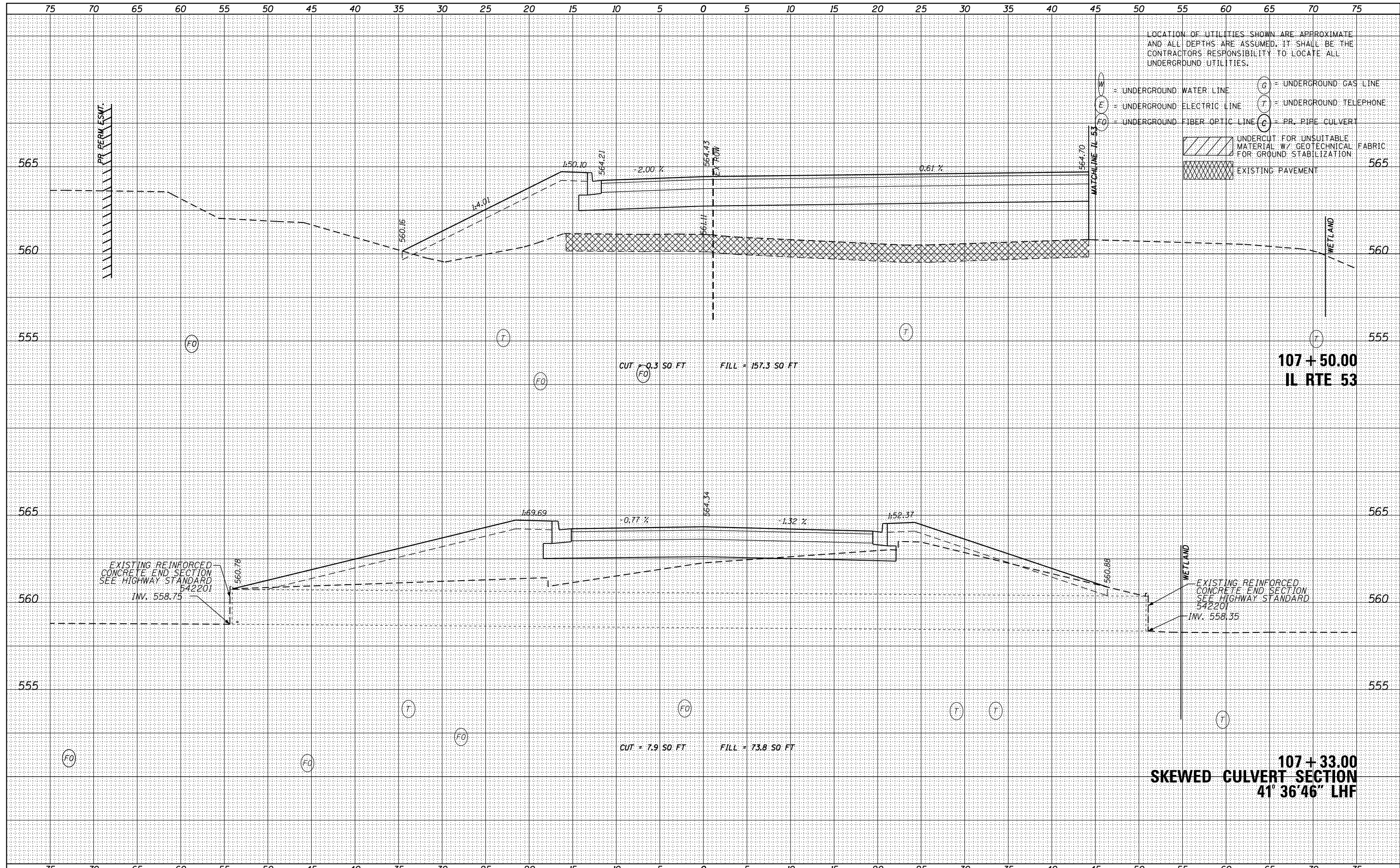
CROSS SECTIONS
COAL CITY ROAD

SCALE: 1"=5'H, 2.5'V SHEET 7 OF 17 SHEETS STA. 107+00.00 TO STA. 107+24.00

F.A.P. RTE.	SECTION	COUNTY	TOTAL SHEETS	SHEET NO.
846	DIHSRR2016-02&03	WILL	580	570
				CONTRACT NO. 62B33
ILLINOIS FED. AID PROJECT				

DATE	
BY	
FINAL SURVEY	
NOTE BOOK	
NO.	
SURVEYED	
PLOTTED	
TEMPLATE	
AREAS	
CHECKED	

DATE	
BY	
ORIGINAL SURVEY	
NOTE BOOK	
NO.	
SURVEYED	
PLOTTED	
TEMPLATE	
AREAS	
CHECKED	



LOCATION OF UTILITIES SHOWN ARE APPROXIMATE AND ALL DEPTHS ARE ASSUMED. IT SHALL BE THE CONTRACTOR'S RESPONSIBILITY TO LOCATE ALL UNDERGROUND UTILITIES.

W = UNDERGROUND WATER LINE
 E = UNDERGROUND ELECTRIC LINE
 FO = UNDERGROUND FIBER OPTIC LINE
 G = UNDERGROUND GAS LINE
 T = UNDERGROUND TELEPHONE
 C = PR. PIPE CULVERT

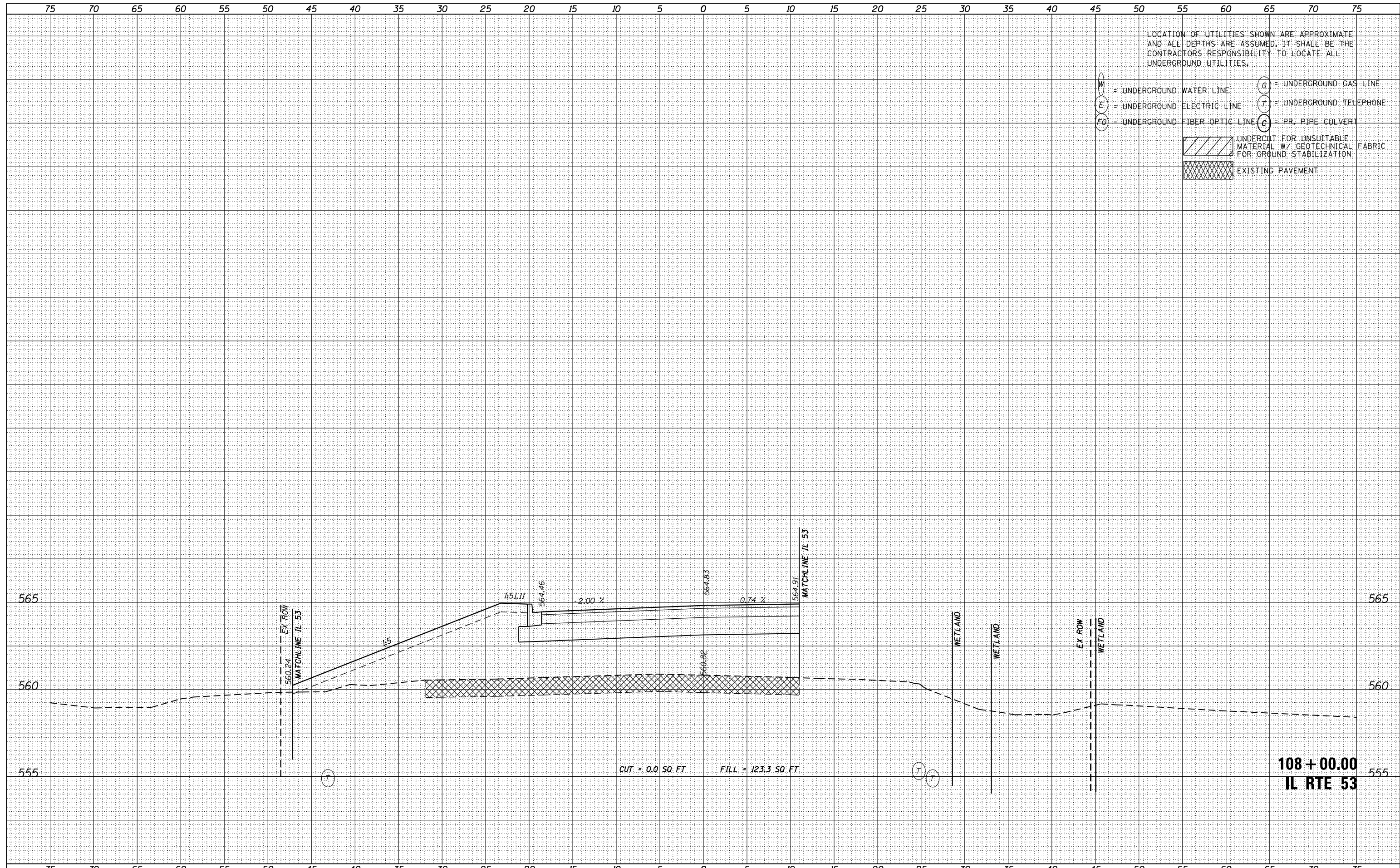
[Hatched Box] UNDERCUT FOR UNSUITABLE MATERIAL W/ GEOTECHNICAL FABRIC FOR GROUND STABILIZATION
 [Cross-hatched Box] EXISTING PAVEMENT

**107 + 50.00
IL RTE 53**

**107 + 33.00
SKEWED CULVERT SECTION
41° 36' 46" LHF**

DATE	
BY	
FINAL SURVEY	SURVEYED
NOTE BOOK	PLOTTED
NO.	TEMPLATE
	AREAS CHECKED

DATE	
BY	
ORIGINAL SURVEY	SURVEYED
NOTE BOOK	PLOTTED
NO.	TEMPLATE
	AREAS CHECKED



USER NAME - nick.becker	DESIGNED - JLM	REVISED -
	DRAWN - BWL	REVISED -
PLOT SCALE - 10.0000' / in.	CHECKED - NJB	REVISED -
PLOT DATE - 3/23/2016	DATE - 02/05/2016	REVISED -

STATE OF ILLINOIS
DEPARTMENT OF TRANSPORTATION

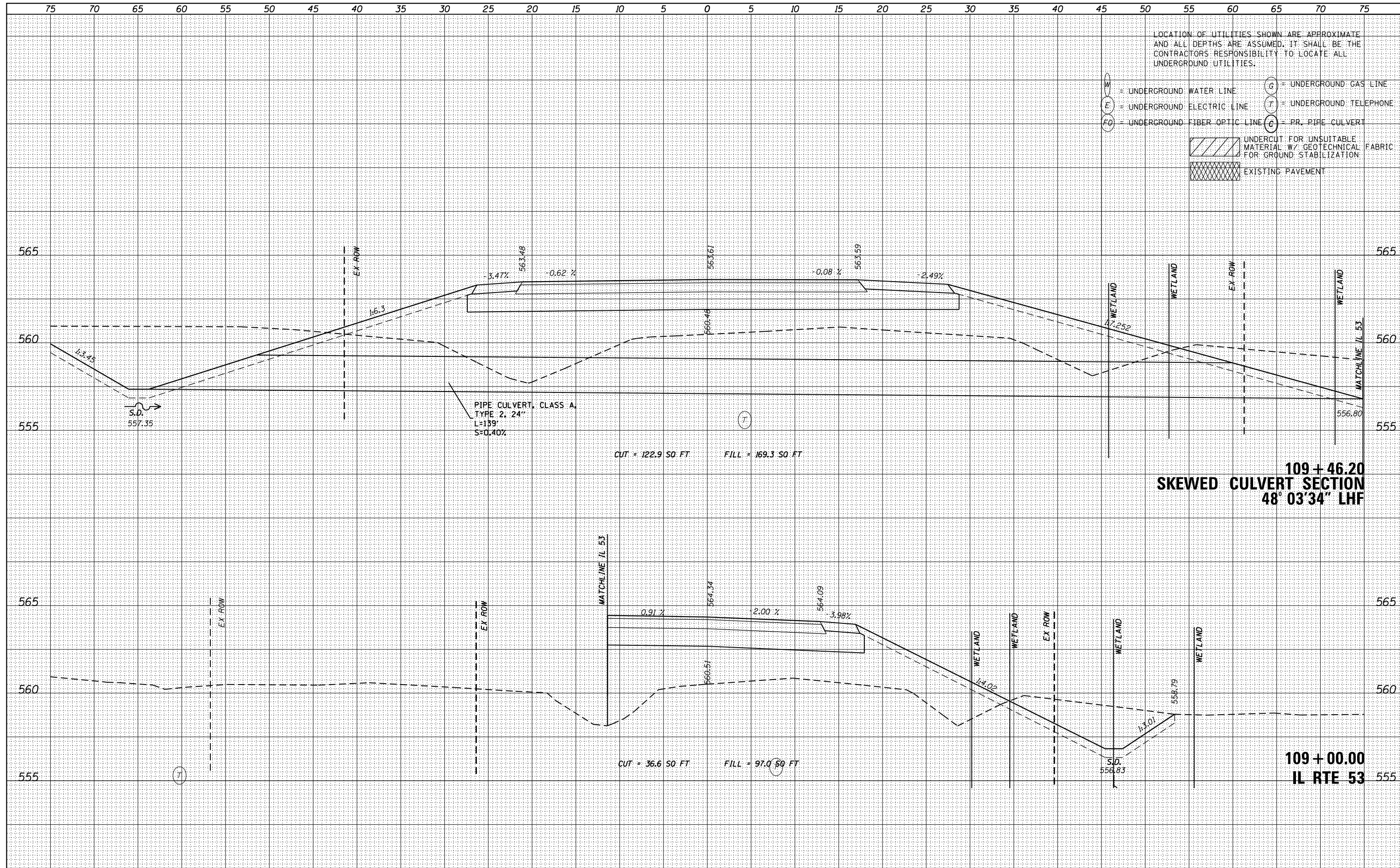
CROSS SECTIONS
COAL CITY ROAD
SCALE: 1"=5'4,2,5"V SHEET 9 OF 17 SHEETS STA. 108+00.00 TO STA.108+00.00

F.A.P. RTE.	SECTION	COUNTY	TOTAL SHEETS	SHEET NO.
846	DIHSRR2016-02&03	WILL	580	572
			CONTRACT NO. 62B33	
ILLINOIS FED. AID PROJECT				

108 + 00.00
IL RTE 53

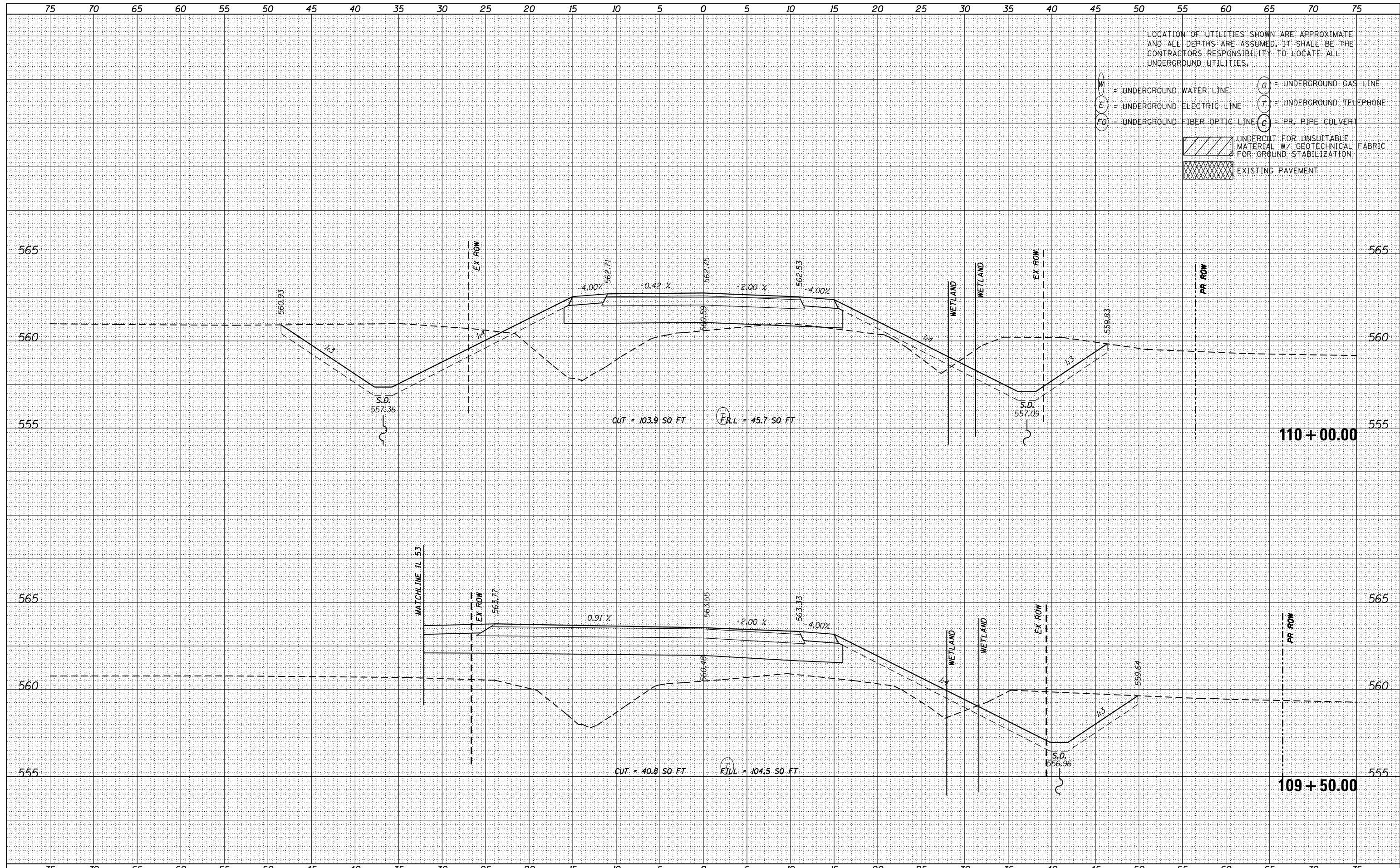
DATE	
BY	
FINAL SURVEY	
PLOTTED	
NOTE BOOK	
AREAS CHECKED	

DATE	
BY	
ORIGINAL SURVEY	
PLOTTED	
NOTE BOOK	
AREAS CHECKED	



DATE	
BY	
FINISHED SURVEY	
PLOTTED	
TEMPLATE	
NOTE BOOK	
AREAS CHECKED	
NO.	

DATE	
BY	
ORIGINAL SURVEY	
PLOTTED	
TEMPLATE	
NOTE BOOK	
AREAS CHECKED	
NO.	



USER NAME - nick.becker	DESIGNED - JLM	REVISED -
	DRAWN - BWL	REVISED -
PLOT SCALE = 10.0000' / in.	CHECKED - NJB	REVISED -
PLOT DATE = 3/23/2016	DATE - 02/05/2016	REVISED -

**STATE OF ILLINOIS
DEPARTMENT OF TRANSPORTATION**

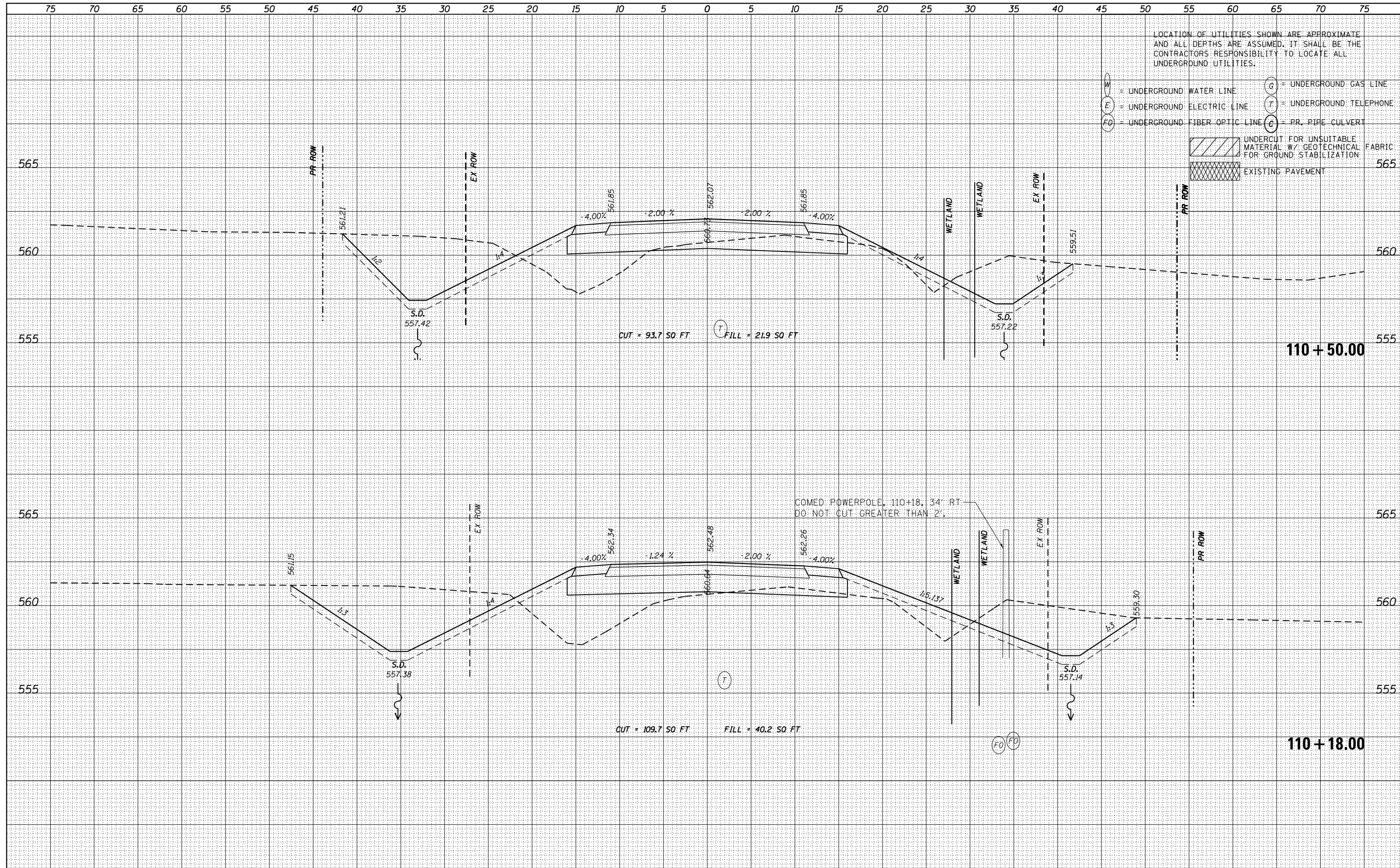
**CROSS SECTIONS
COAL CITY ROAD**

SCALE: 1"=5'4,2,5"V SHEET 11 OF 17 SHEETS STA. 109+50.00 TO STA.110+00.00

F.A.P. RTE.	SECTION	COUNTY	TOTAL SHEETS	SHEET NO.
846	DIHSRR2016-02&03	WILL	580	574
			CONTRACT NO. 62B33	
ILLINOIS FED. AID PROJECT				

DATE	
BY	
FINAL SURVEY	SURVEYED
NOTE BOOK	PLOTTED
NO.	TEMPLATE
	AREAS CHECKED

DATE	
BY	
ORIGINAL SURVEY	SURVEYED
NOTE BOOK	PLOTTED
NO.	TEMPLATE
	AREAS CHECKED



USER NAME - nick.becker	DESIGNED - JLM	REVISED -
	DRAWN - BWL	REVISED -
PLOT SCALE = 10.0000' / in.	CHECKED - NJB	REVISED -
PLOT DATE = 3/23/2016	DATE - 02/05/2016	REVISED -

**STATE OF ILLINOIS
DEPARTMENT OF TRANSPORTATION**

**CROSS SECTIONS
COAL CITY ROAD**

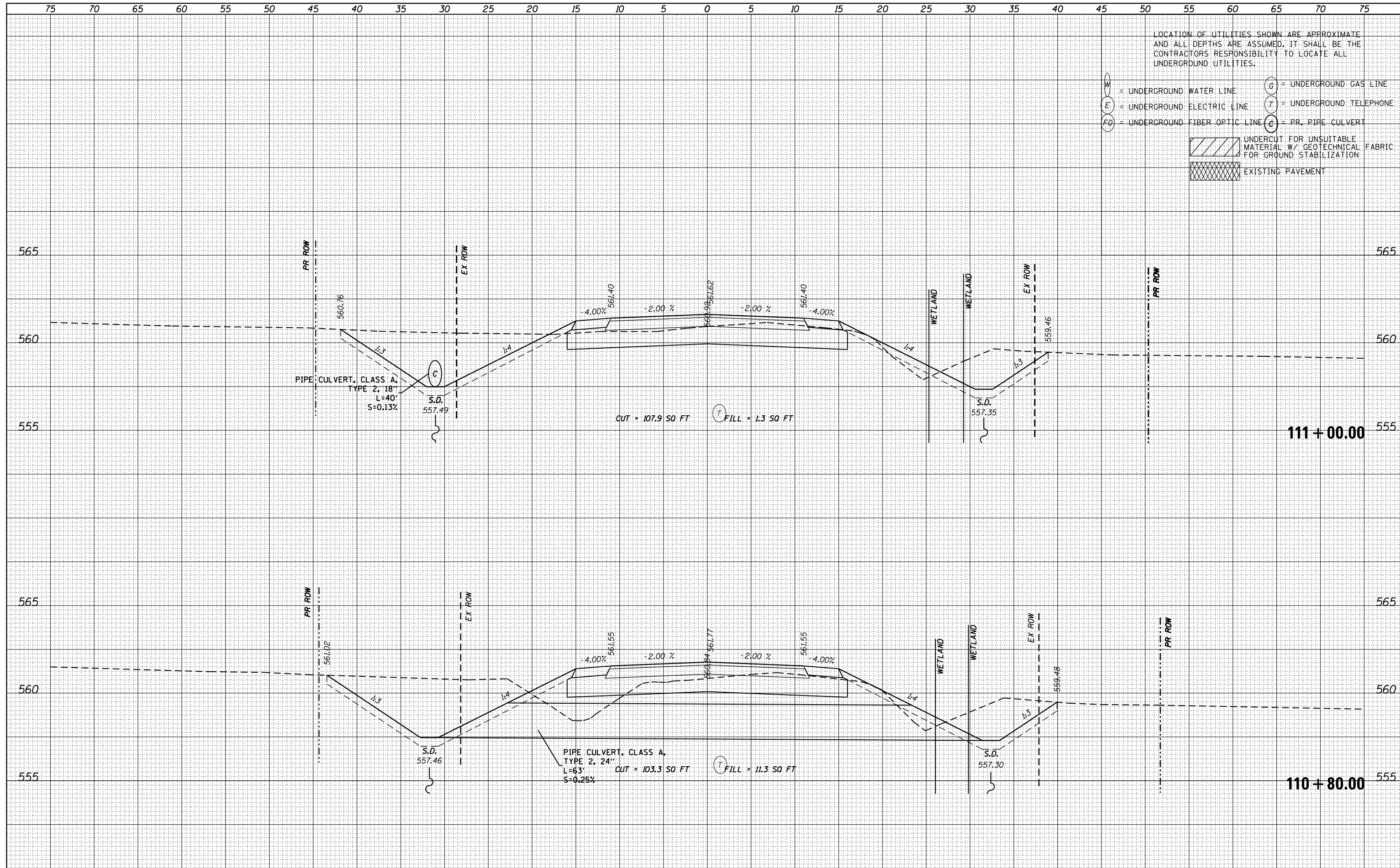
SCALE: 1"=5'4,2.5'V SHEET 12 OF 17 SHEETS STA. 110+18.00 TO STA. 110+50.00

F.A.P. RTE.	SECTION	COUNTY	TOTAL SHEETS	SHEET NO.
846	DIHSRR2016-02&03	WILL	580	575
				CONTRACT NO. 62B33

ILLINOIS FED. AID PROJECT

DATE	
BY	
FINISHED SURVEY	
PLOTTED	
TEMPLATE	
NOTE BOOK	
AREAS CHECKED	
NO.	

DATE	
BY	
ORIGINAL SURVEY	
PLOTTED	
TEMPLATE	
NOTE BOOK	
AREAS CHECKED	
NO.	



LOCATION OF UTILITIES SHOWN ARE APPROXIMATE AND ALL DEPTHS ARE ASSUMED. IT SHALL BE THE CONTRACTORS RESPONSIBILITY TO LOCATE ALL UNDERGROUND UTILITIES.

W = UNDERGROUND WATER LINE
 E = UNDERGROUND ELECTRIC LINE
 FO = UNDERGROUND FIBER OPTIC LINE
 G = UNDERGROUND GAS LINE
 T = UNDERGROUND TELEPHONE
 C = PR. PIPE CULVERT

[Hatched Box] UNDERCUT FOR UNSUITABLE MATERIAL W/ GEOTECHNICAL FABRIC FOR GROUND STABILIZATION
 [Cross-hatched Box] EXISTING PAVEMENT



USER NAME - nick.becker	DESIGNED - JLM	REVISED -
	DRAWN - BWL	REVISED -
PLOT SCALE - 10.0000' / in.	CHECKED - NJB	REVISED -
PLOT DATE - 3/23/2016	DATE - 02/05/2016	REVISED -

STATE OF ILLINOIS
DEPARTMENT OF TRANSPORTATION

CROSS SECTIONS
COAL CITY ROAD

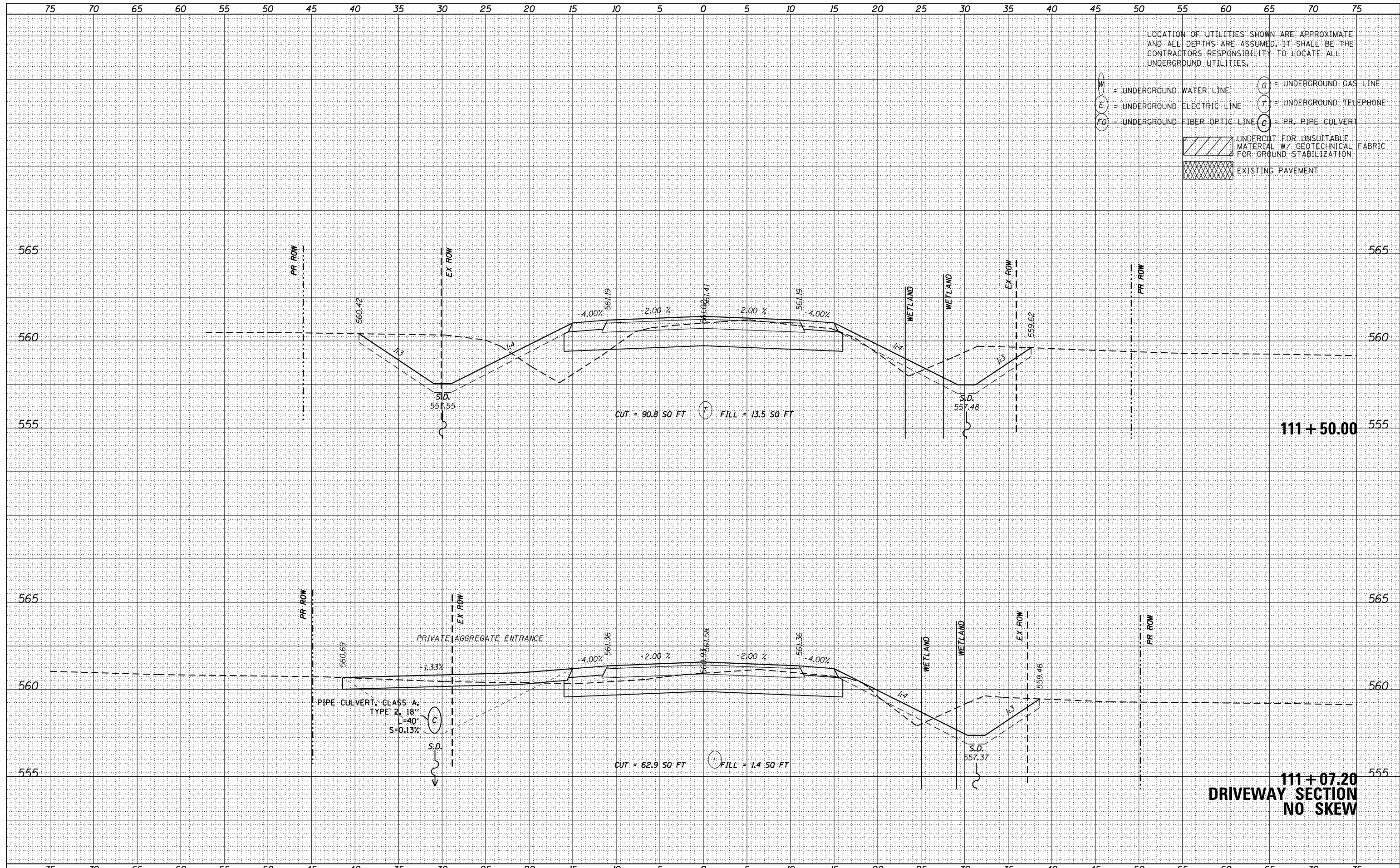
SCALE: 1"=5'-4,2.5'V SHEET 13 OF 17 SHEETS STA. 110+80.00 TO STA. 111+00.00

F.A.P. RTE.	SECTION	COUNTY	TOTAL SHEETS	SHEET NO.
846	DIHSRR2016-02&03	WILL	580	576
				CONTRACT NO. 62B33

ILLINOIS FED. AID PROJECT

DATE	
BY	
FINISHED SURVEY	
PLOTTED	
TEMPLATE	
NOTE BOOK	
AREAS CHECKED	
NO.	

DATE	
BY	
ORIGINAL SURVEY	
PLOTTED	
TEMPLATE	
NOTE BOOK	
AREAS CHECKED	
NO.	



USER NAME - nick.becker	DESIGNED - JLM	REVISED -
	DRAWN - BWL	REVISED -
PLOT SCALE - 10.0000' / in.	CHECKED - NJB	REVISED -
PLOT DATE - 3/23/2016	DATE - 02/05/2016	REVISED -

STATE OF ILLINOIS
DEPARTMENT OF TRANSPORTATION

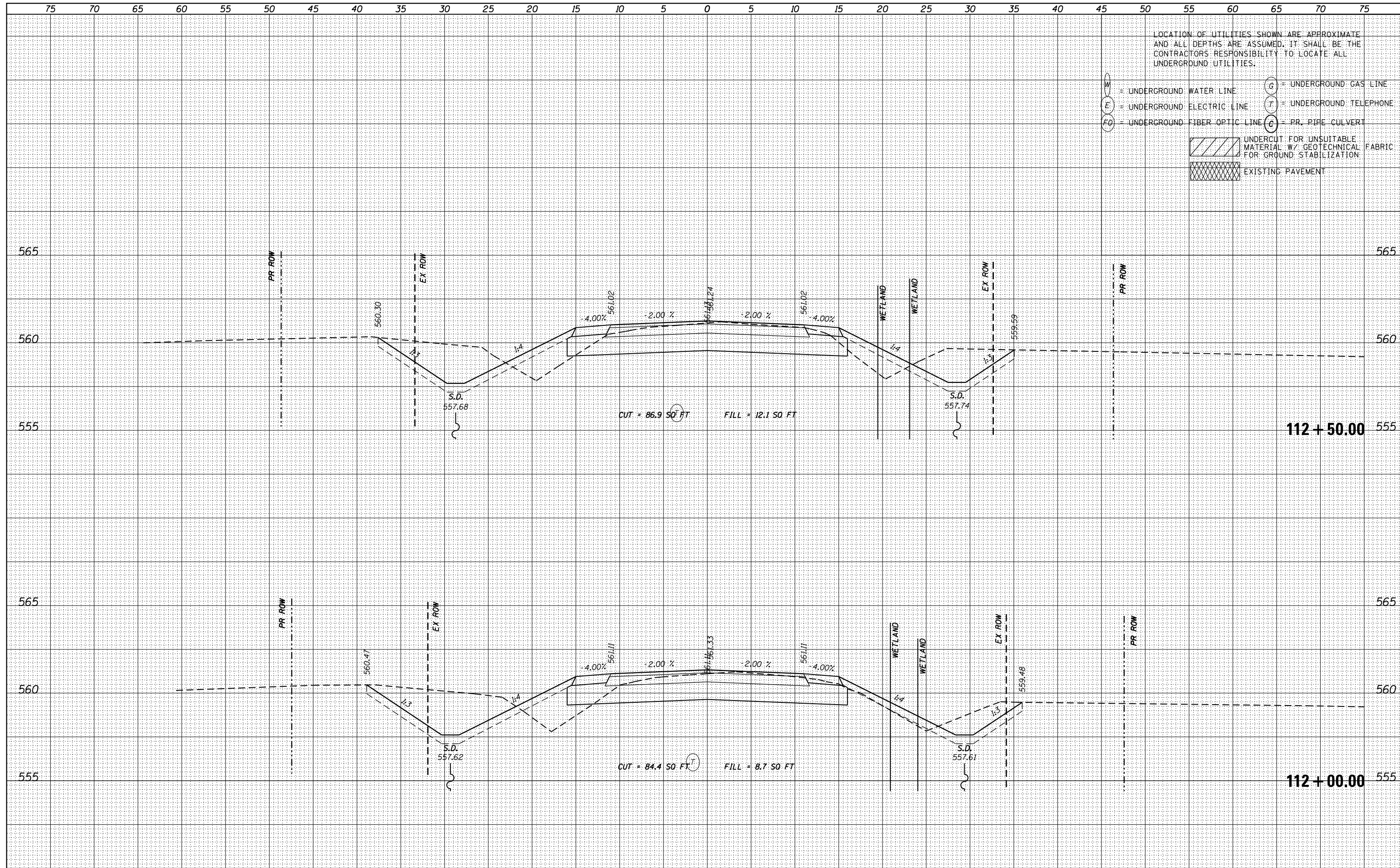
CROSS SECTIONS
COAL CITY ROAD

SCALE: 1"=5'H, 2.5'V SHEET 14 OF 17 SHEETS STA. 111+07.20 TO STA. 111+50.00

F.A.P. RTE.	SECTION	COUNTY	TOTAL SHEETS	SHEET NO.
846	DIHSRR2016-02&03	WILL	580	577
				CONTRACT NO. 62B33
ILLINOIS FED. AID PROJECT				

DATE	
BY	
FINAL SURVEY	SURVEYED
NOTE BOOK	PLOTTED
NO.	TEMPLATE
	AREAS CHECKED

DATE	
BY	
ORIGINAL SURVEY	SURVEYED
NOTE BOOK	PLOTTED
NO.	TEMPLATE
	AREAS CHECKED



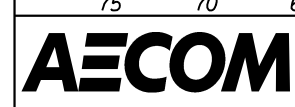
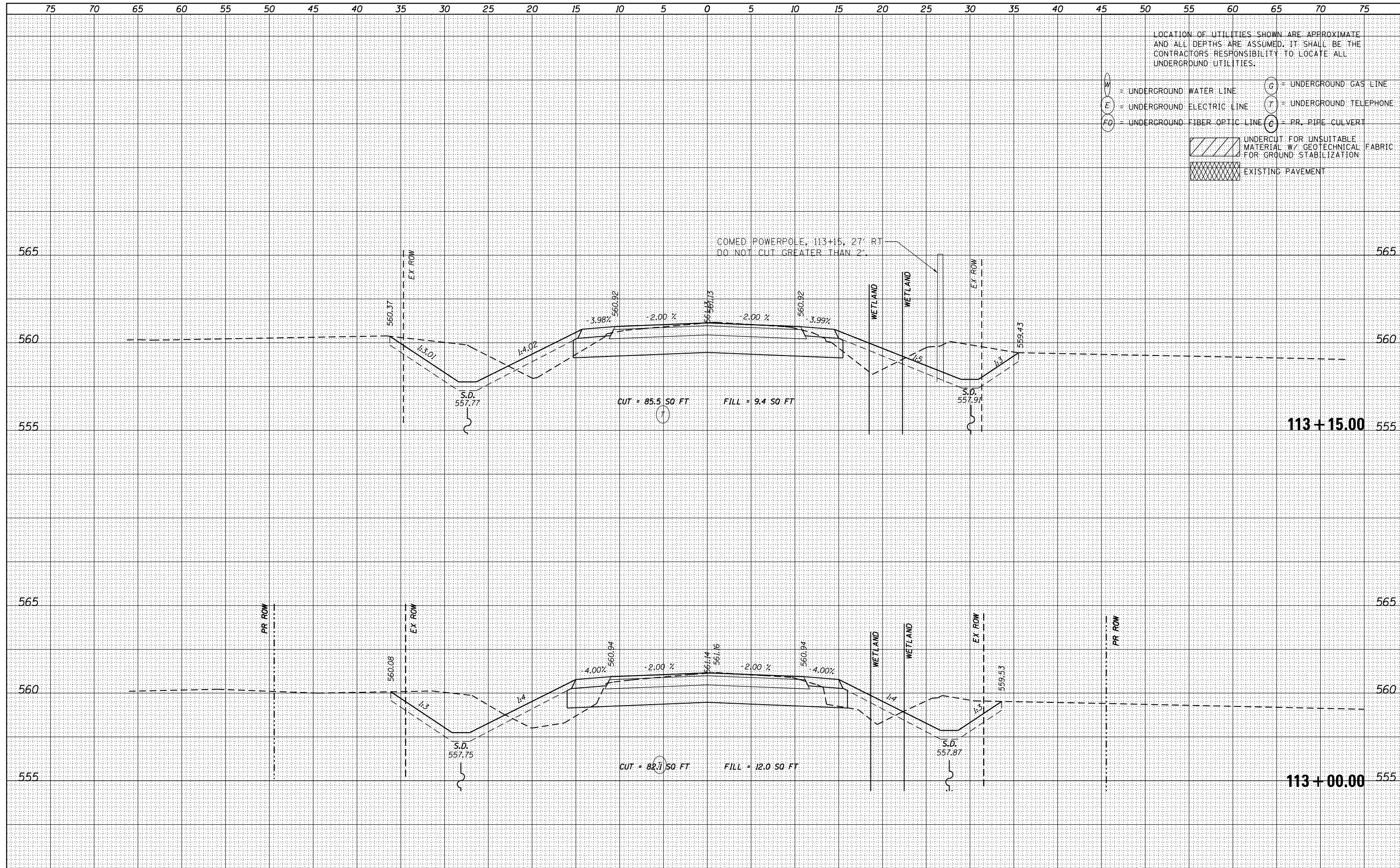
LOCATION OF UTILITIES SHOWN ARE APPROXIMATE AND ALL DEPTHS ARE ASSUMED. IT SHALL BE THE CONTRACTORS RESPONSIBILITY TO LOCATE ALL UNDERGROUND UTILITIES.

W = UNDERGROUND WATER LINE
 E = UNDERGROUND ELECTRIC LINE
 FO = UNDERGROUND FIBER OPTIC LINE
 G = UNDERGROUND GAS LINE
 T = UNDERGROUND TELEPHONE
 C = PR. PIPE CULVERT

[Hatched Box] UNDERCUT FOR UNSUITABLE MATERIAL W/ GEOTECHNICAL FABRIC FOR GROUND STABILIZATION
 [Cross-hatched Box] EXISTING PAVEMENT

DATE	
BY	
FINAL SURVEY	
PLOTTED	
TEMPLATE	
NOTE BOOK	
AREAS CHECKED	
NO.	

DATE	
BY	
ORIGINAL SURVEY	
PLOTTED	
TEMPLATE	
NOTE BOOK	
AREAS CHECKED	
NO.	



USER NAME - nick.becker	DESIGNED - JLM	REVISED -
	DRAWN - BWL	REVISED -
PLOT SCALE - 10.0000' / in.	CHECKED - NJB	REVISED -
PLOT DATE - 3/23/2016	DATE - 02/05/2016	REVISED -

STATE OF ILLINOIS
DEPARTMENT OF TRANSPORTATION

CROSS SECTIONS
COAL CITY ROAD

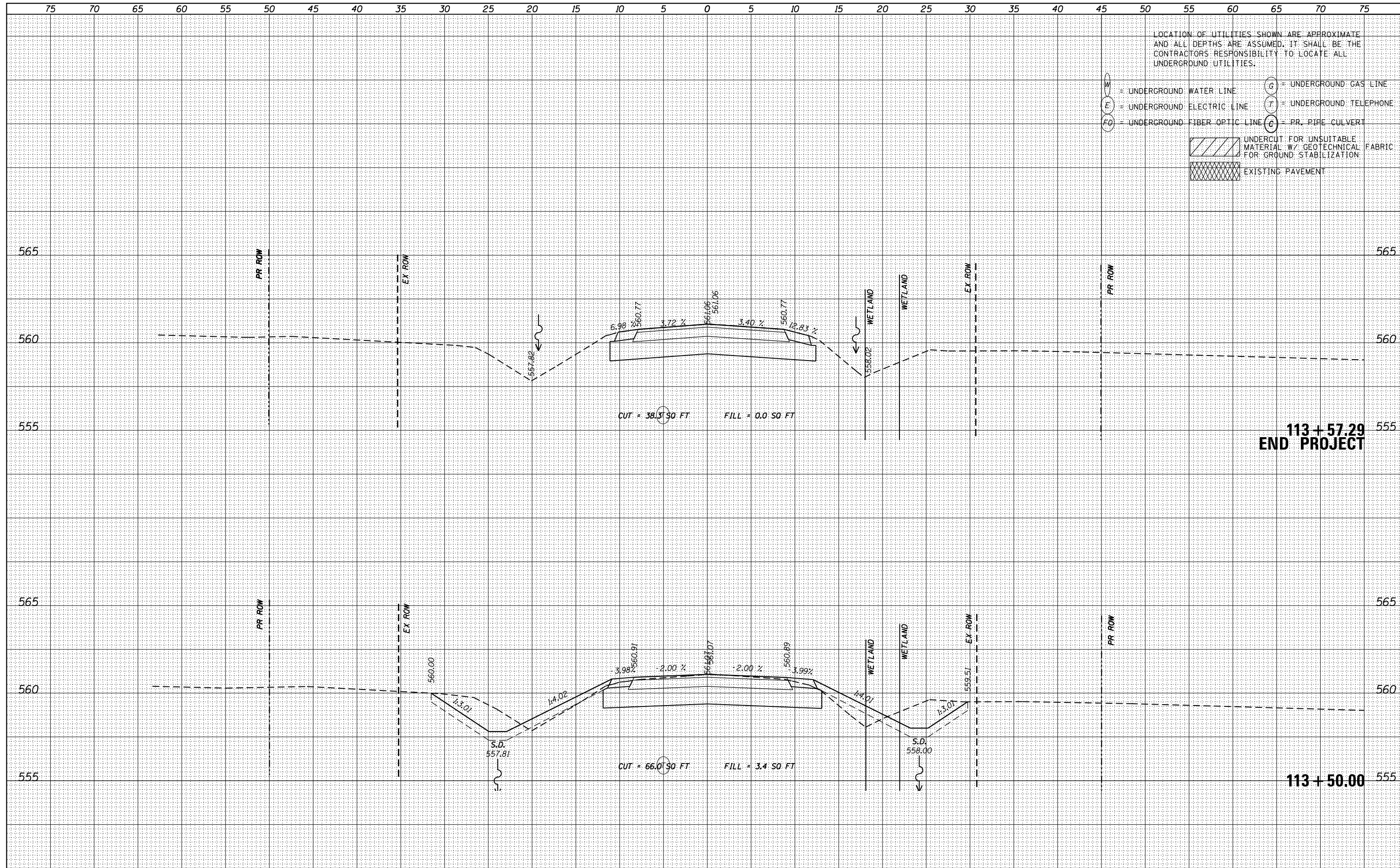
SCALE: 1"=5'4,2.5'V SHEET 16 OF 17 SHEETS STA. 113+00.00 TO STA. 113+15.00

F.A.P. RTE.	SECTION	COUNTY	TOTAL SHEETS	SHEET NO.
846	DIHSRR2016-02&03	WILL	580	579
				CONTRACT NO. 62B33

ILLINOIS FED. AID PROJECT

DATE	
BY	
FINISHED SURVEY	
PLOTTED	
TEMPLATE	
NOTE BOOK	
AREAS CHECKED	
NO.	

DATE	
BY	
ORIGINAL SURVEY	
PLOTTED	
TEMPLATE	
NOTE BOOK	
AREAS CHECKED	
NO.	



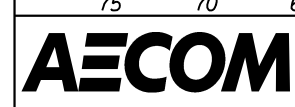
LOCATION OF UTILITIES SHOWN ARE APPROXIMATE AND ALL DEPTHS ARE ASSUMED. IT SHALL BE THE CONTRACTOR'S RESPONSIBILITY TO LOCATE ALL UNDERGROUND UTILITIES.

W = UNDERGROUND WATER LINE
 E = UNDERGROUND ELECTRIC LINE
 FO = UNDERGROUND FIBER OPTIC LINE
 G = UNDERGROUND GAS LINE
 T = UNDERGROUND TELEPHONE
 C = PR. PIPE CULVERT

UNDERCUT FOR UNSUITABLE MATERIAL W/ GEOTECHNICAL FABRIC FOR GROUND STABILIZATION
 EXISTING PAVEMENT

113 + 57.29
END PROJECT

113 + 50.00



USER NAME = nick.becker
 DESIGNED - JLM
 DRAWN - BWL
 CHECKED - NJB
 DATE - 02/05/2016

REVISIONS:
 REVISED -
 REVISED -
 REVISED -
 REVISED -

STATE OF ILLINOIS
 DEPARTMENT OF TRANSPORTATION

CROSS SECTIONS
 COAL CITY ROAD

SCALE: 1"=5'4,2,5"V SHEET 17 OF 17 SHEETS STA. 113+50.00 TO STA. 113+57.29

F.A.P. RTE.	SECTION	COUNTY	TOTAL SHEETS	SHEET NO.
846	DIHSRR2016-02&03	WILL	580	580
				CONTRACT NO. 62B33

ILLINOIS FED. AID PROJECT