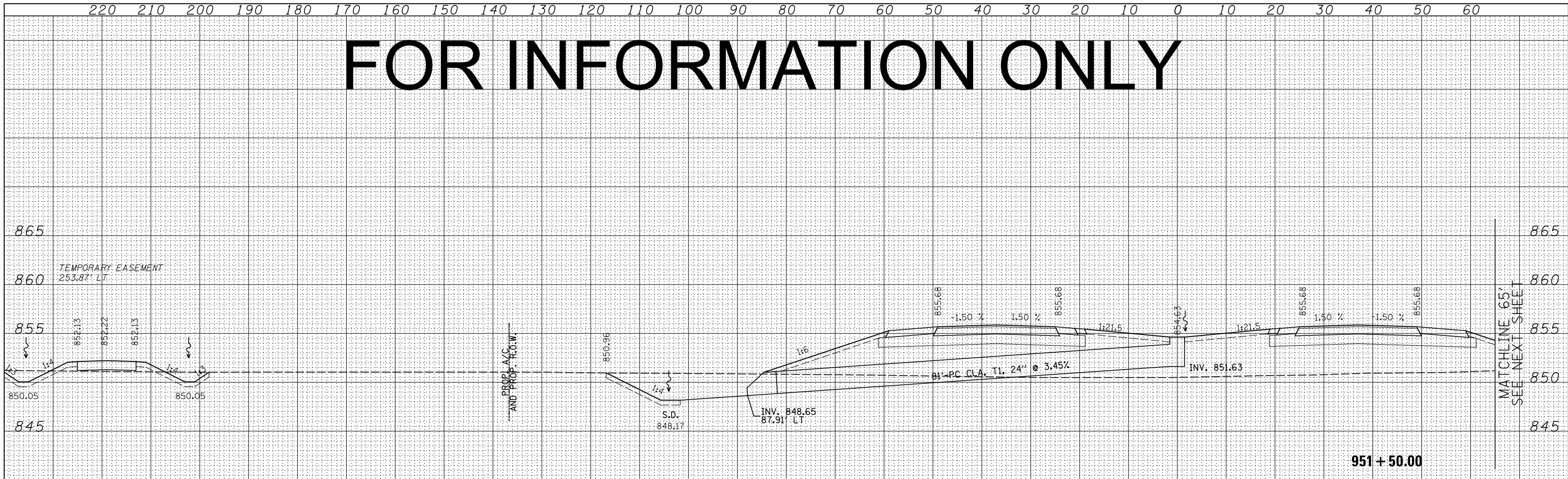
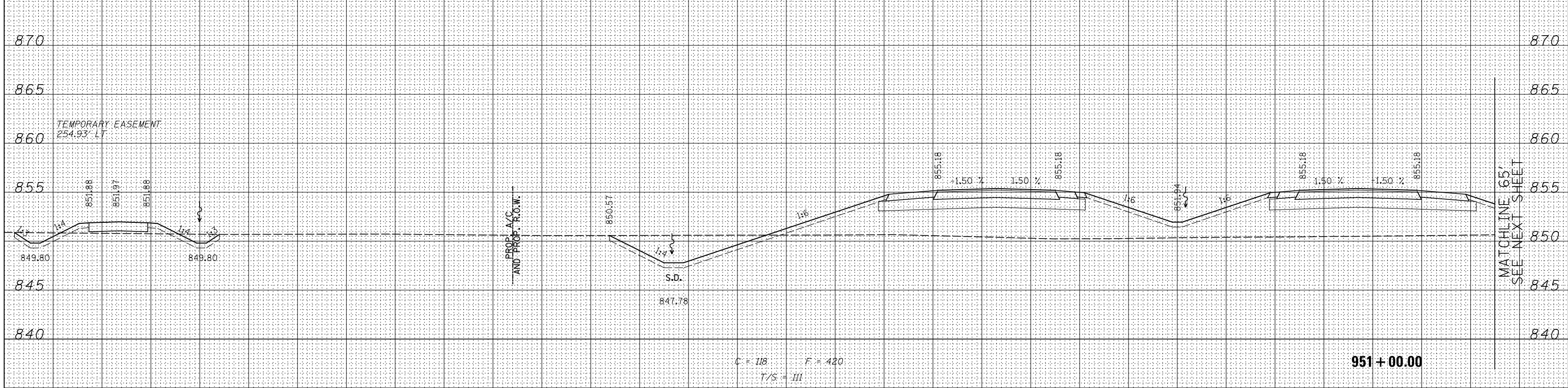


# FOR INFORMATION ONLY

FINAL SURVEY	SURVEYED	BY	DATE
NO.	PLOTTED		
	TEMPLATE		
	AREAS CHECKED		



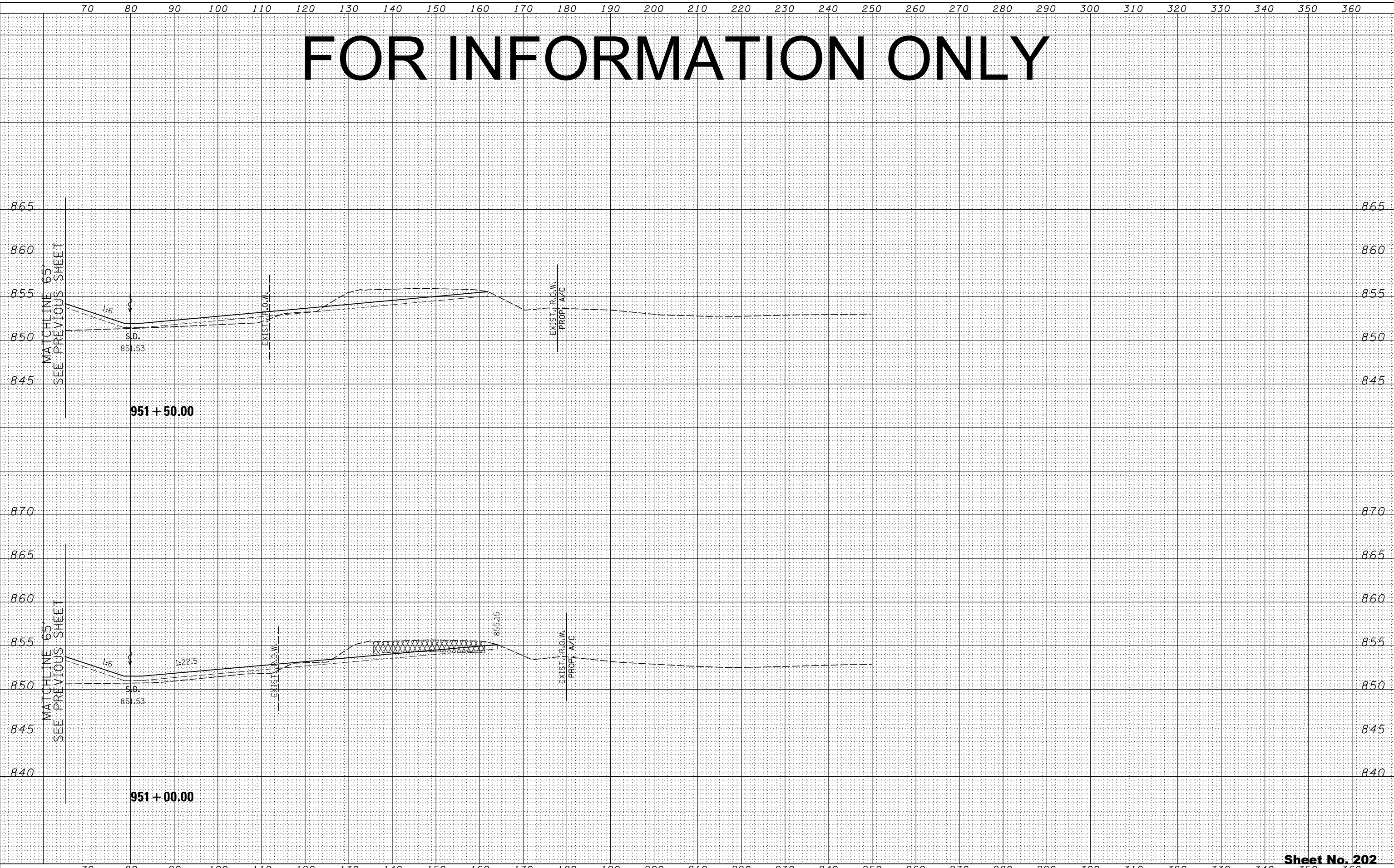
ORIGINAL SURVEY	SURVEYED	BY	DATE
NO.	PLOTTED		
	TEMPLATE		
	AREAS CHECKED		



# FOR INFORMATION ONLY

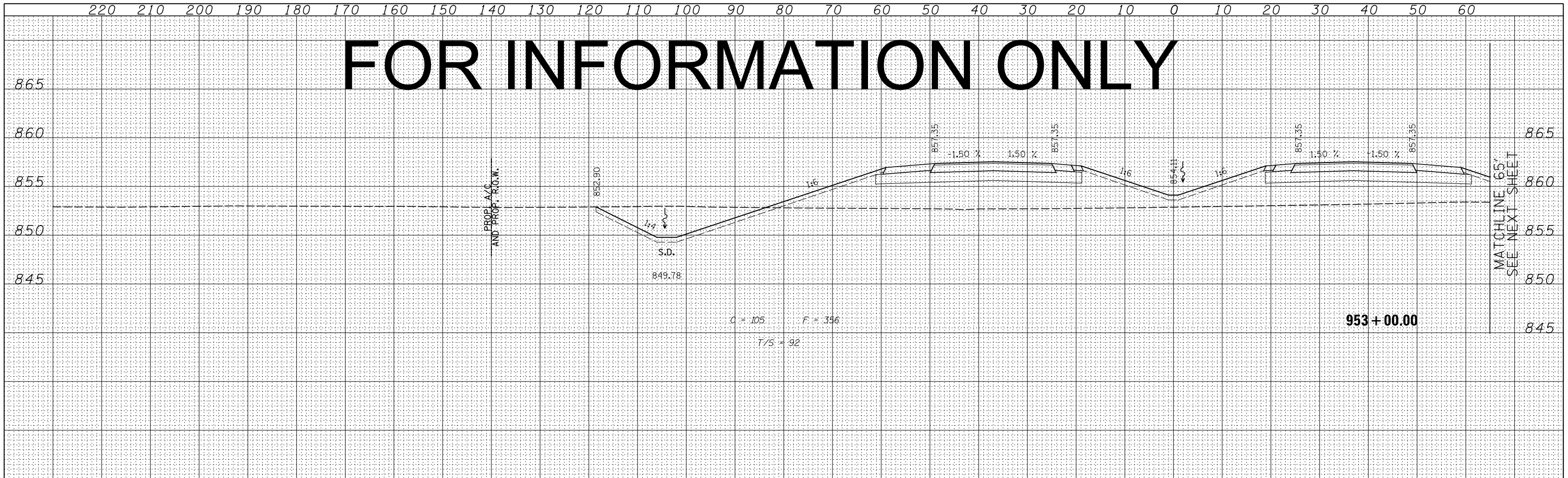
BY	DATE
FINAL SURVEY	SURVEYED
NOTE BOOK	PLOTTED
NO.	TEMPLATE
	AREAS CHECKED

BY	DATE
ORIGINAL SURVEY	SURVEYED
NOTE BOOK	PLOTTED
NO.	TEMPLATE
	AREAS CHECKED

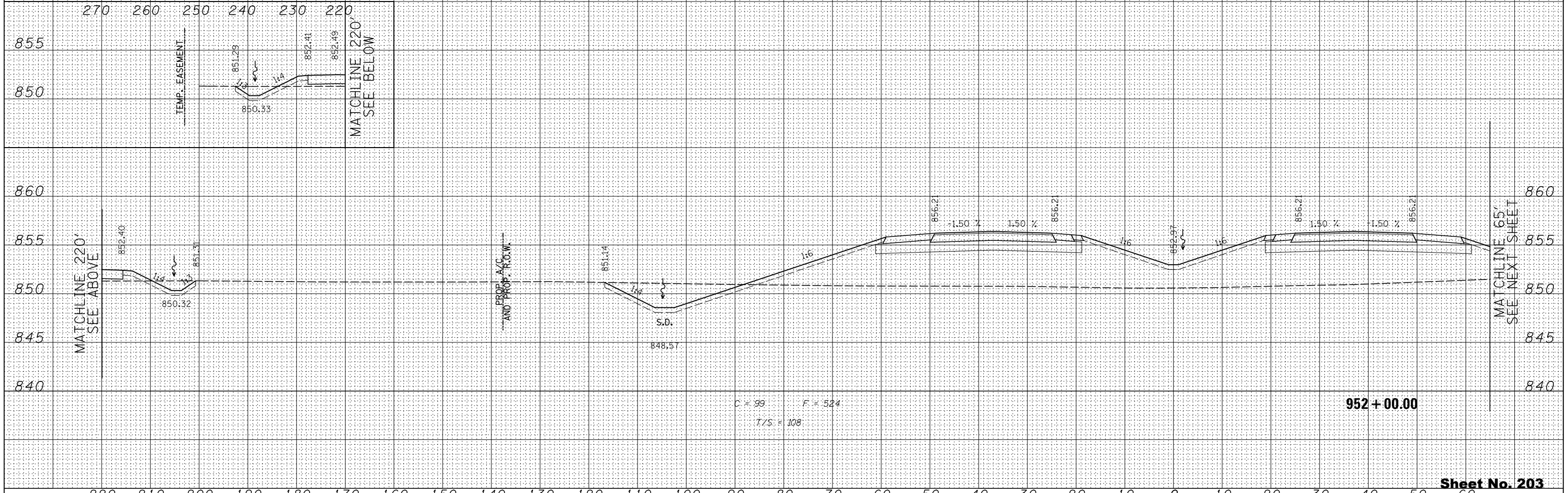


# FOR INFORMATION ONLY

DATE	
BY	
FINAL SURVEY	SURVEYED
NOTE BOOK	PLOTTED
NO.	TEMPLATE
	AREAS CHECKED



DATE	
BY	
ORIGINAL SURVEY	SURVEYED
NOTE BOOK	PLOTTED
NO.	TEMPLATE
	AREAS CHECKED



FILE NAME = ... \D284983-sht-xssht-IL2.dgn

USER NAME =	DESIGNED - RDT	REVISED -
	DRAWN - RDT	REVISED -
PLOT SCALE =	CHECKED - GC	REVISED -
PLOT DATE	DATE - 10/10/2012	REVISED -

STATE OF ILLINOIS  
DEPARTMENT OF TRANSPORTATION

ILLINOIS ROUTE 2  
CROSS SECTIONS

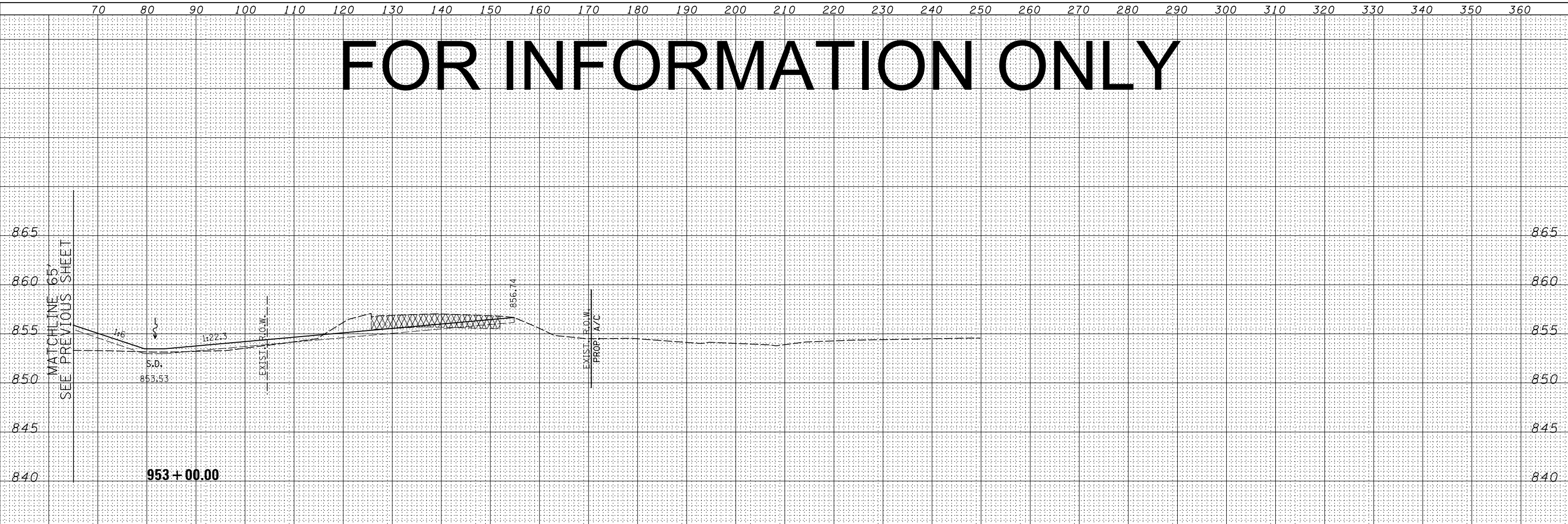
H: 1"=10'  
SCALE: V: 1"=5'

SHEET NO. 440 OF 546 SHEETS | STA. 952+00.00 TO STA. 953+00.00

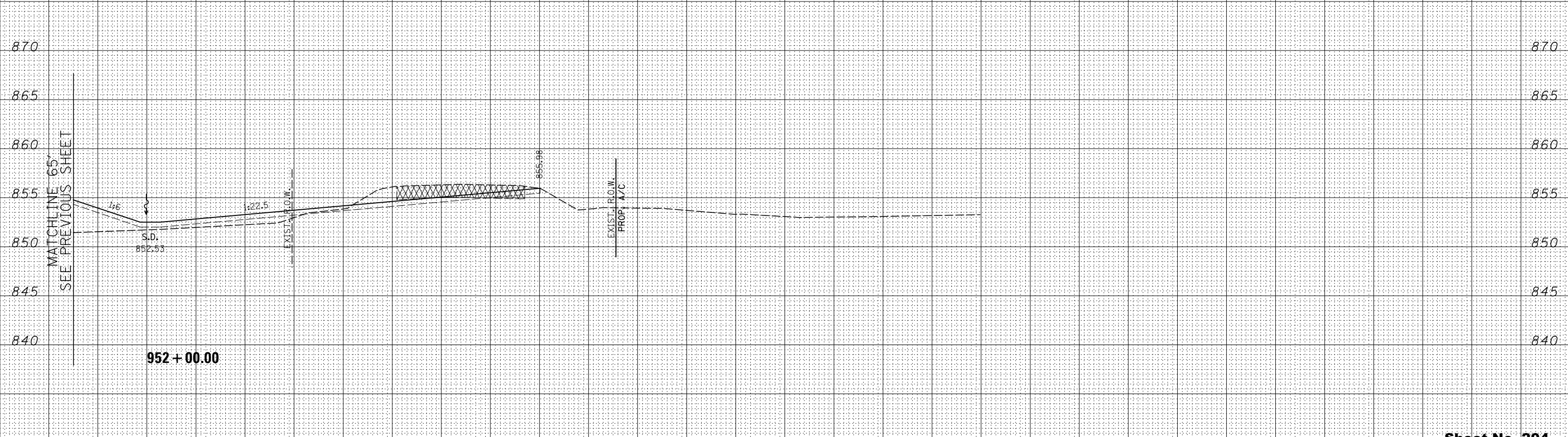
FAP 734 Contract No. 64L20  
Section (77) TREE REMOVAL

# FOR INFORMATION ONLY

BY	DATE
FINAL SURVEY	SURVEYED
NOTE BOOK	PLOTTED
NO.	TEMPLATE
	AREAS CHECKED



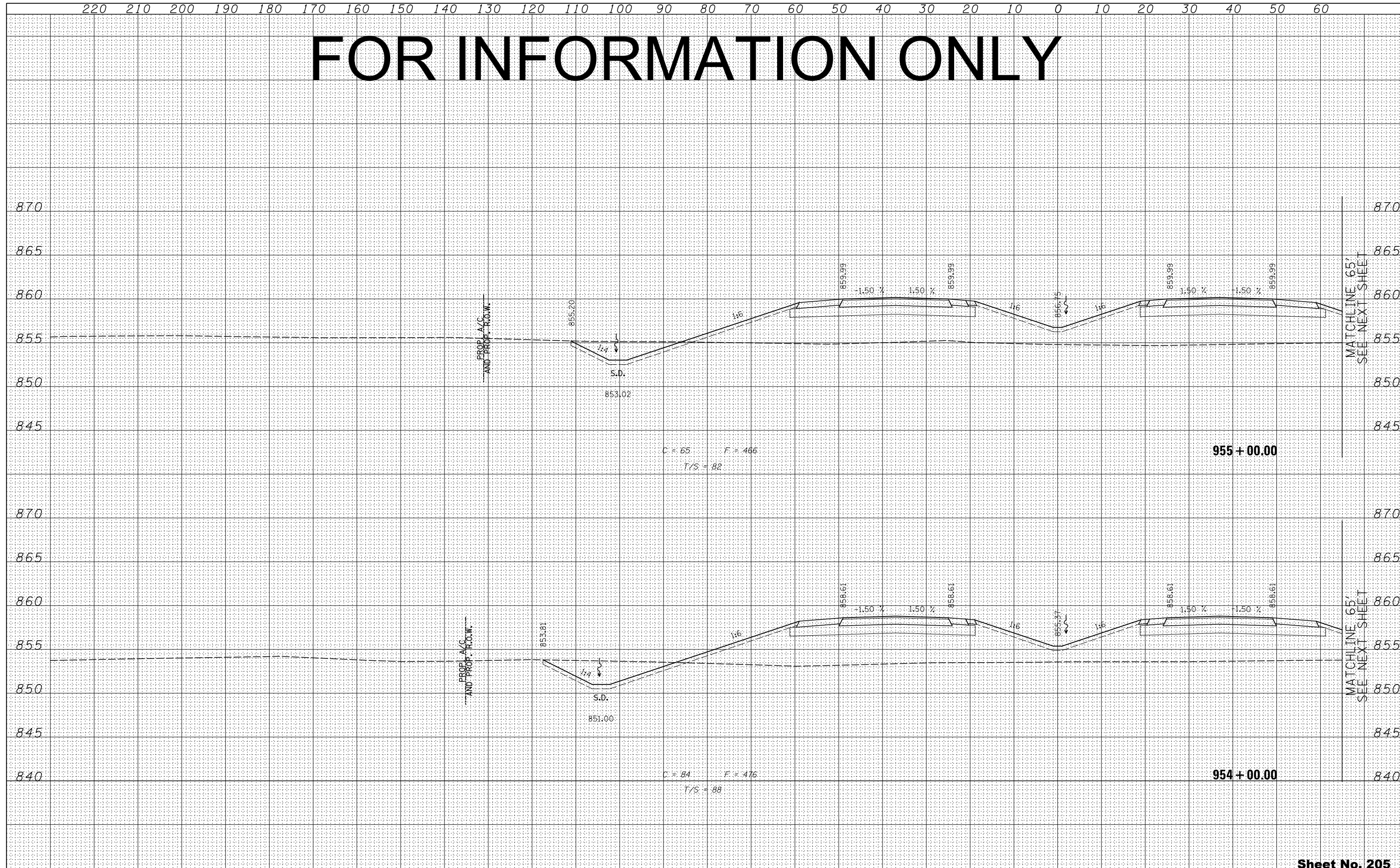
BY	DATE
ORIGINAL SURVEY	SURVEYED
NOTE BOOK	PLOTTED
NO.	TEMPLATE
	AREAS CHECKED



# FOR INFORMATION ONLY

BY	DATE
FINAL SURVEY	SURVEYED
NOTE BOOK	PLOTTED
NO.	TEMPLATE
	AREAS CHECKED
	AREAS CHECKED

BY	DATE
ORIGINAL SURVEY	SURVEYED
NOTE BOOK	PLOTTED
NO.	TEMPLATE
	AREAS CHECKED
	AREAS CHECKED

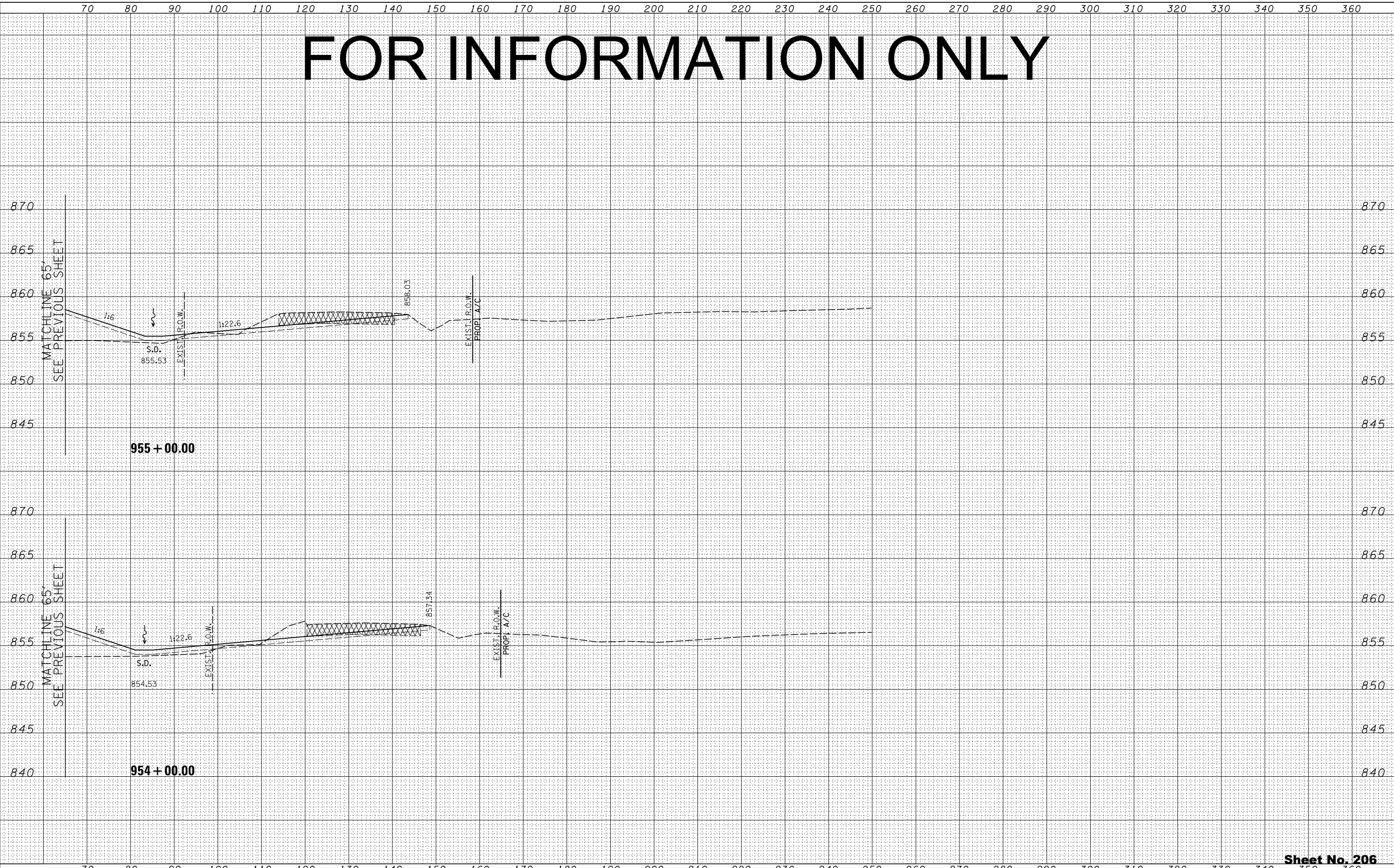


Sheet No. 205  
Total Sheets 309

# FOR INFORMATION ONLY

BY	DATE
FINAL SURVEY	SURVEYED
NOTE BOOK	PLOTTED
NO.	TEMPLATE
	AREAS CHECKED

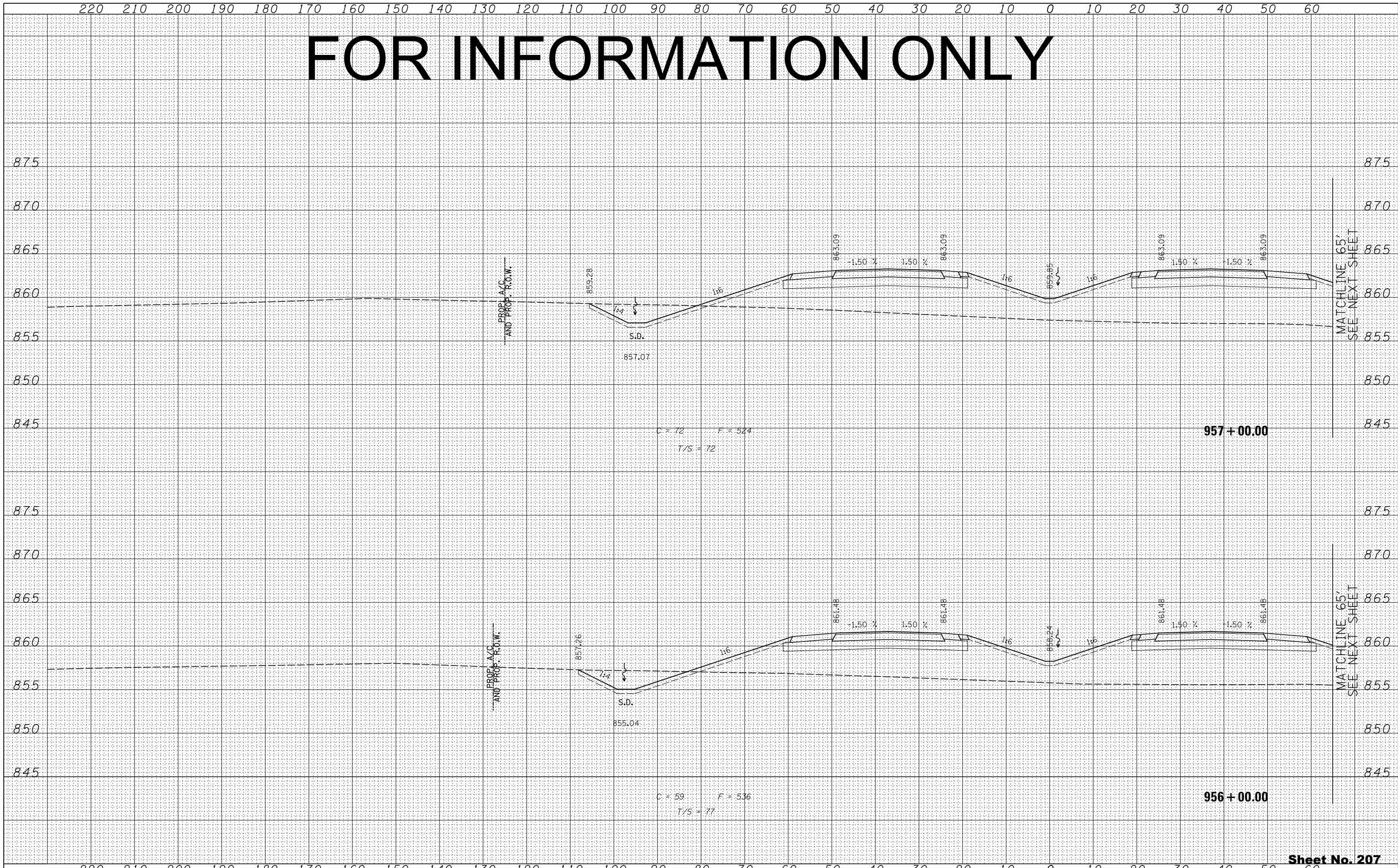
BY	DATE
ORIGINAL SURVEY	SURVEYED
NOTE BOOK	PLOTTED
NO.	TEMPLATE
	AREAS CHECKED



# FOR INFORMATION ONLY

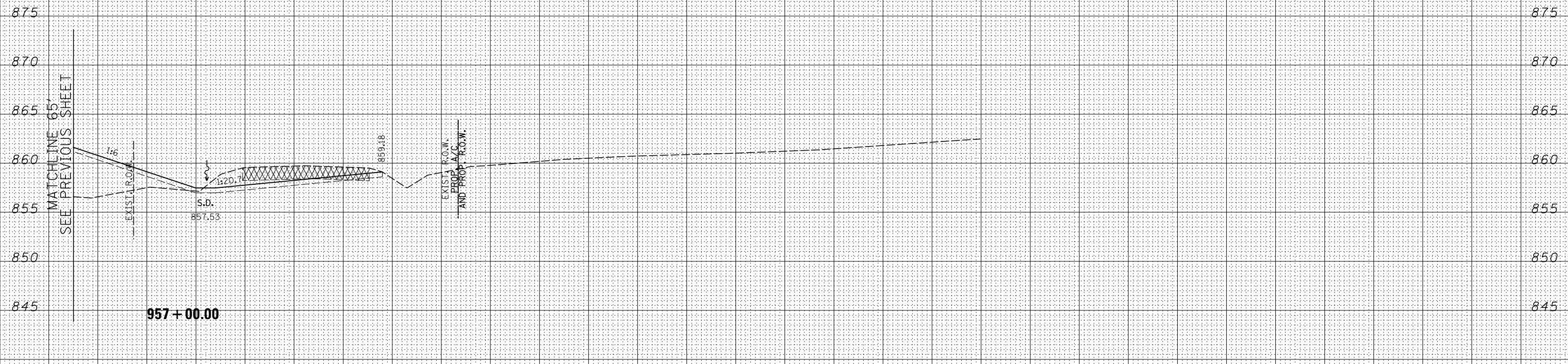
DATE	
BY	
FINAL SURVEY	SURVEYED
NOTE BOOK	PLOTTED
NO.	TEMPLATE
	AREAS
	CHECKED

DATE	
BY	
ORIGINAL SURVEY	SURVEYED
NOTE BOOK	PLOTTED
NO.	TEMPLATE
	AREAS
	CHECKED

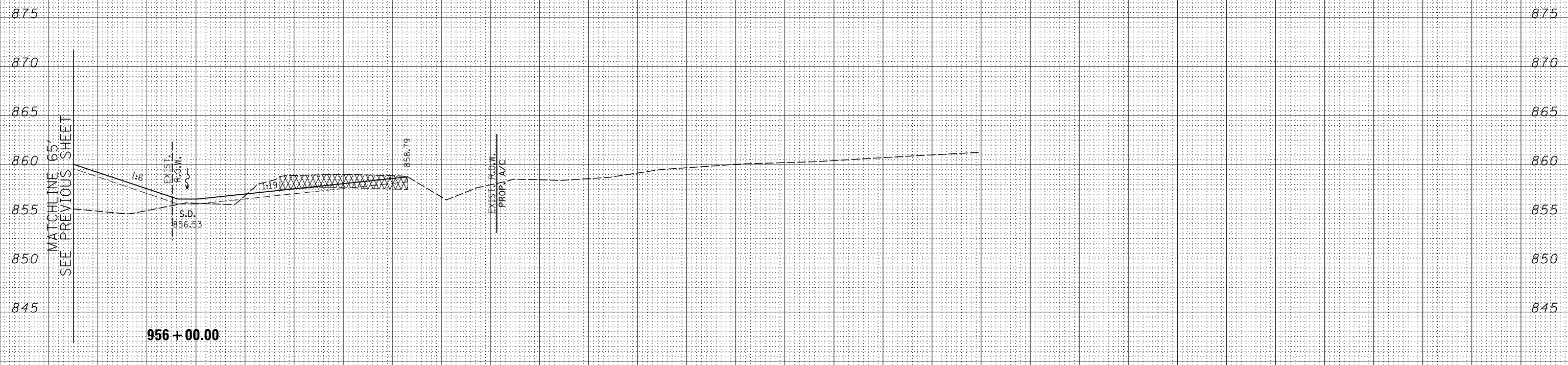


# FOR INFORMATION ONLY

BY _____	DATE _____
FINAL SURVEY	SURVEYED
NOTE BOOK	PLOTTED
NO. _____	TEMPLATE
	AREAS CHECKED



BY _____	DATE _____
ORIGINAL SURVEY	SURVEYED
NOTE BOOK	PLOTTED
NO. _____	TEMPLATE
	AREAS CHECKED



FILE NAME = ... \D284983-sht-xssht-IL2.dgn  
PLOT SCALE =  
PLOT DATE =

USER NAME =	DESIGNED - RDT	REVISED -
	DRAWN - RDT	REVISED -
	CHECKED - GC	REVISED -
DATE - 10/10/2012		REVISED -

STATE OF ILLINOIS  
DEPARTMENT OF TRANSPORTATION

H: 1"=10'  
SCALE: V: 1"=5'  
SHEET NO. 445 OF 546 SHEETS  
STA. 956+00.00 TO STA. 957+00.00

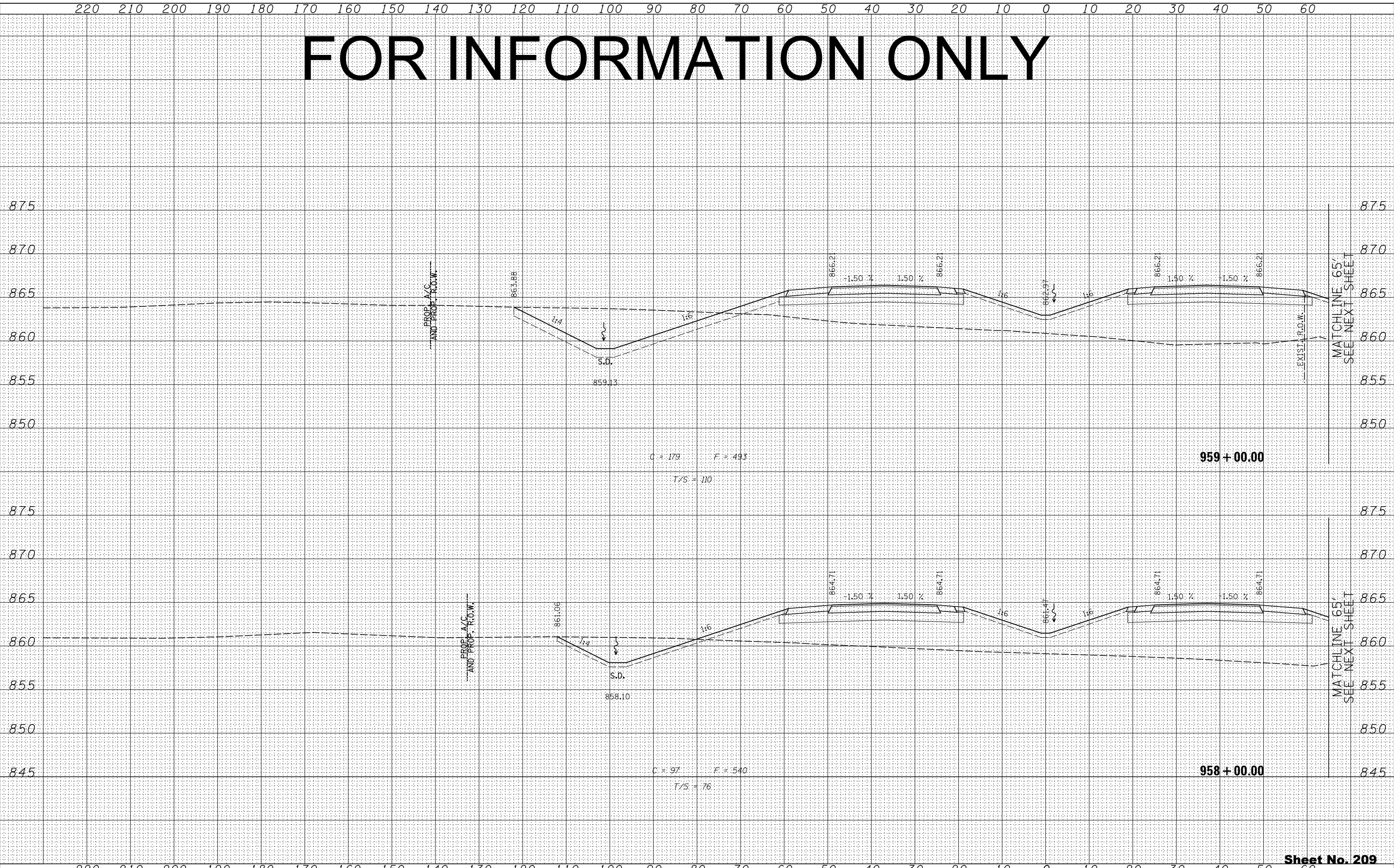
ILLINOIS ROUTE 2  
CROSS SECTIONS

FAP 734 Contract No. 64L20  
Section (77) TREE REMOVAL

Sheet No. 208  
Total Sheets 309



# FOR INFORMATION ONLY

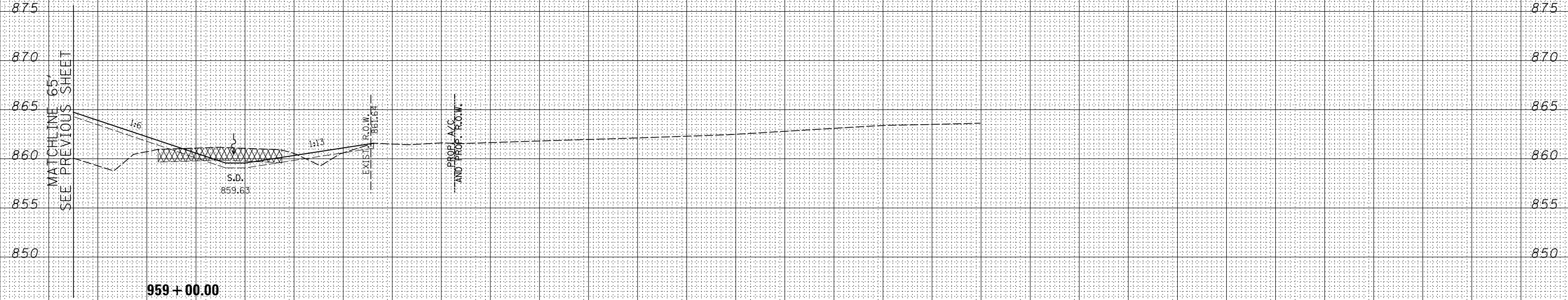


BY	DATE
FINAL SURVEY	SURVEYED
NOTE BOOK	PLOTTED
NO.	TEMPLATE
	AREAS CHECKED

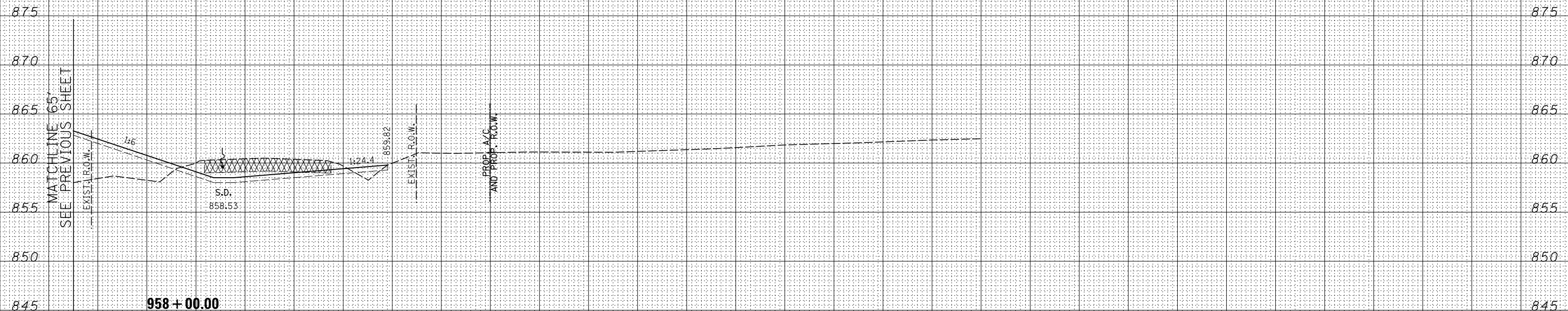
BY	DATE
ORIGINAL SURVEY	SURVEYED
NOTE BOOK	PLOTTED
NO.	TEMPLATE
	AREAS CHECKED

# FOR INFORMATION ONLY

BY	DATE
FINAL SURVEY	SURVEYED
NOTE BOOK	PLOTTED
NO.	TEMPLATE
	AREAS CHECKED



BY	DATE
ORIGINAL SURVEY	SURVEYED
NOTE BOOK	PLOTTED
NO.	TEMPLATE
	AREAS CHECKED



FILE NAME = ... \D284983-sht-xssht-IL2.dgn

USER NAME =	DESIGNED - RDT	REVISED -
	DRAWN - RDT	REVISED -
PLOT SCALE =	CHECKED - GC	REVISED -
PLOT DATE	DATE - 10/10/2012	REVISED -

STATE OF ILLINOIS  
DEPARTMENT OF TRANSPORTATION

ILLINOIS ROUTE 2  
CROSS SECTIONS

H: 1"=10'  
SCALE: V: 1"=5' SHEET NO. 447 OF 546 SHEETS STA. 958+00.00 TO STA. 959+00.00

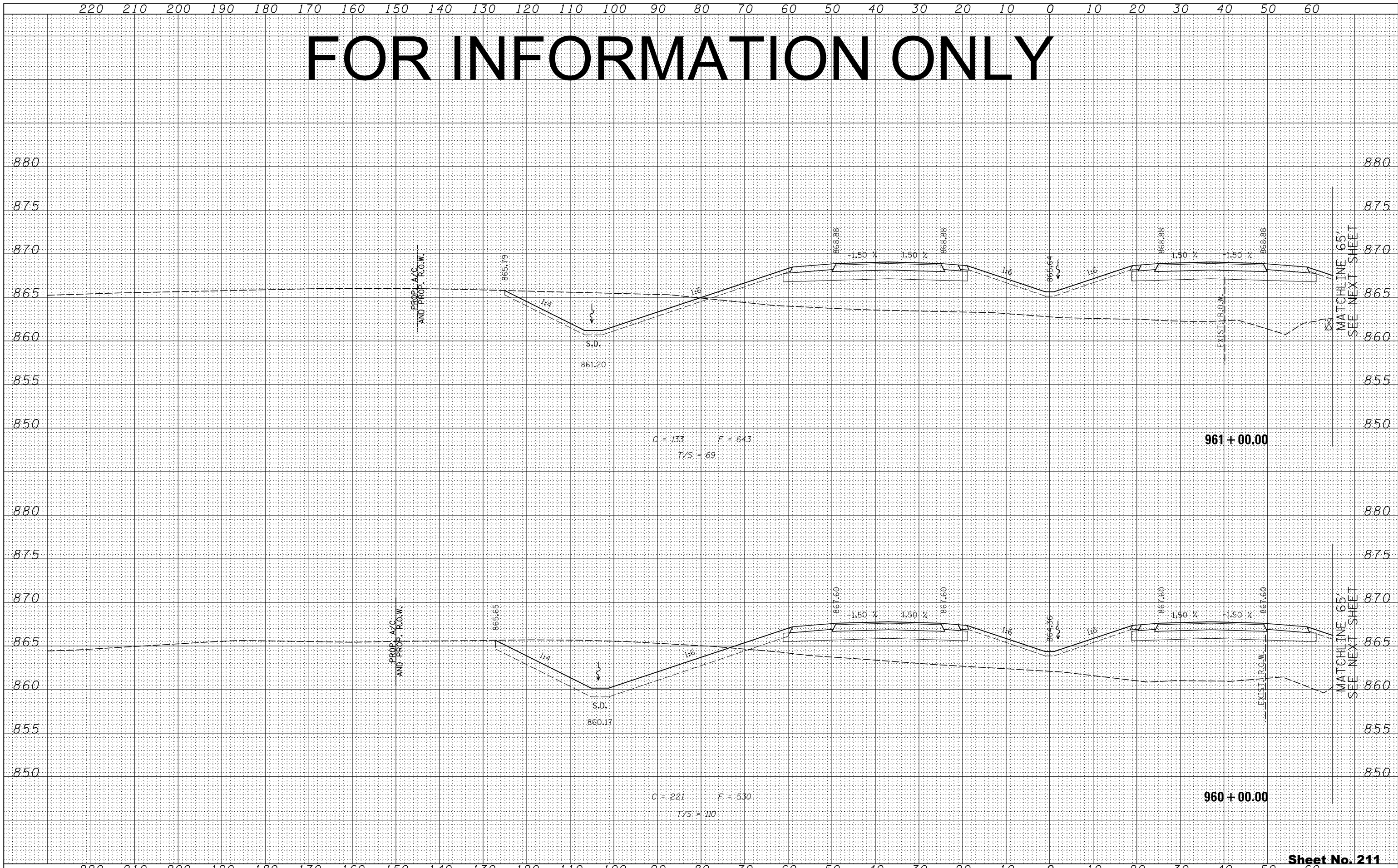
FAP 734 Contract No. 64L20  
Section (77) TREE REMOVAL

Sheet No. 210  
Total Sheets 309

# FOR INFORMATION ONLY

DATE	
BY	
FINAL SURVEY NO.	
SURVEYED PLOTTED	
NOTE BOOK AREAS CHECKED	
TEMPLATE AREAS CHECKED	

DATE	
BY	
ORIGINAL SURVEY NO.	
SURVEYED PLOTTED	
NOTE BOOK AREAS CHECKED	
TEMPLATE AREAS CHECKED	



FILE NAME = ...D284983-sht-xssht-IL2.dgn

USER NAME =	DESIGNED - RDT	REVISED -
	DRAWN - RDT	REVISED -
PLOT SCALE =	CHECKED - GC	REVISED -
PLOT DATE	DATE - 10/10/2012	REVISED -

STATE OF ILLINOIS  
DEPARTMENT OF TRANSPORTATION

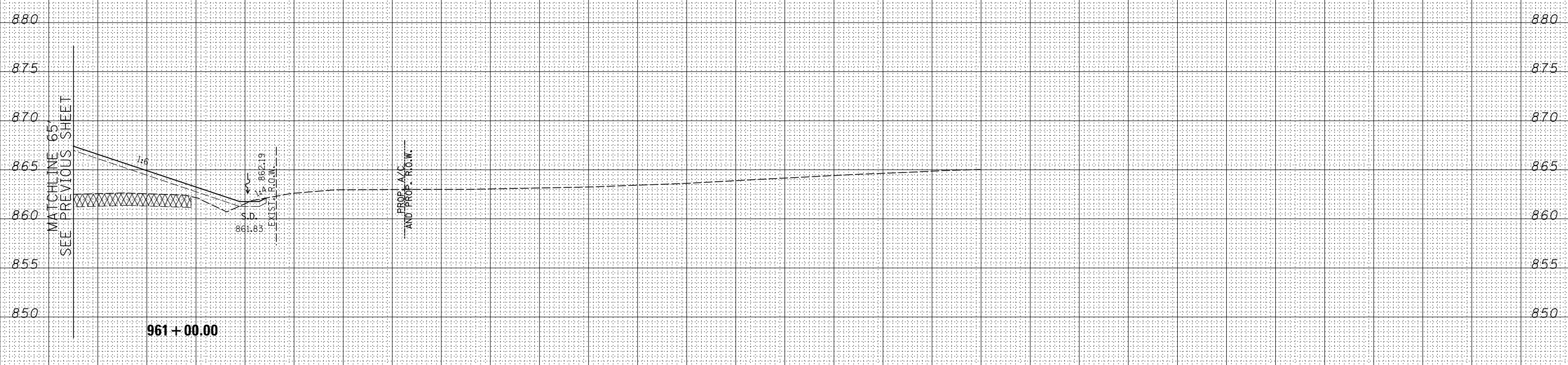
ILLINOIS ROUTE 2  
CROSS SECTIONS

H: 1"=10'  
SCALE: V: 1"=5'      SHEET NO. 448 OF 546 SHEETS      STA. 960+00.00 TO STA. 961+00.00

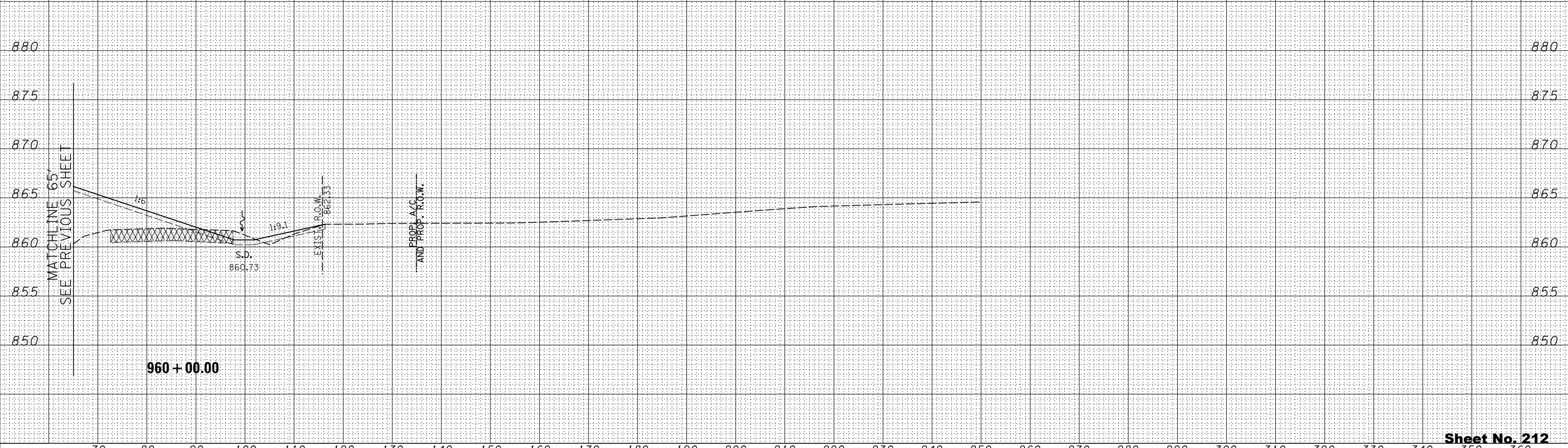
FAP 734      Contract No. 64L20  
Section (77) TREE REMOVAL

# FOR INFORMATION ONLY

BY	DATE
FINAL SURVEY	SURVEYED
NOTE BOOK	PLOTTED
NO.	TEMPLATE
	AREAS CHECKED
	AREAS CHECKED



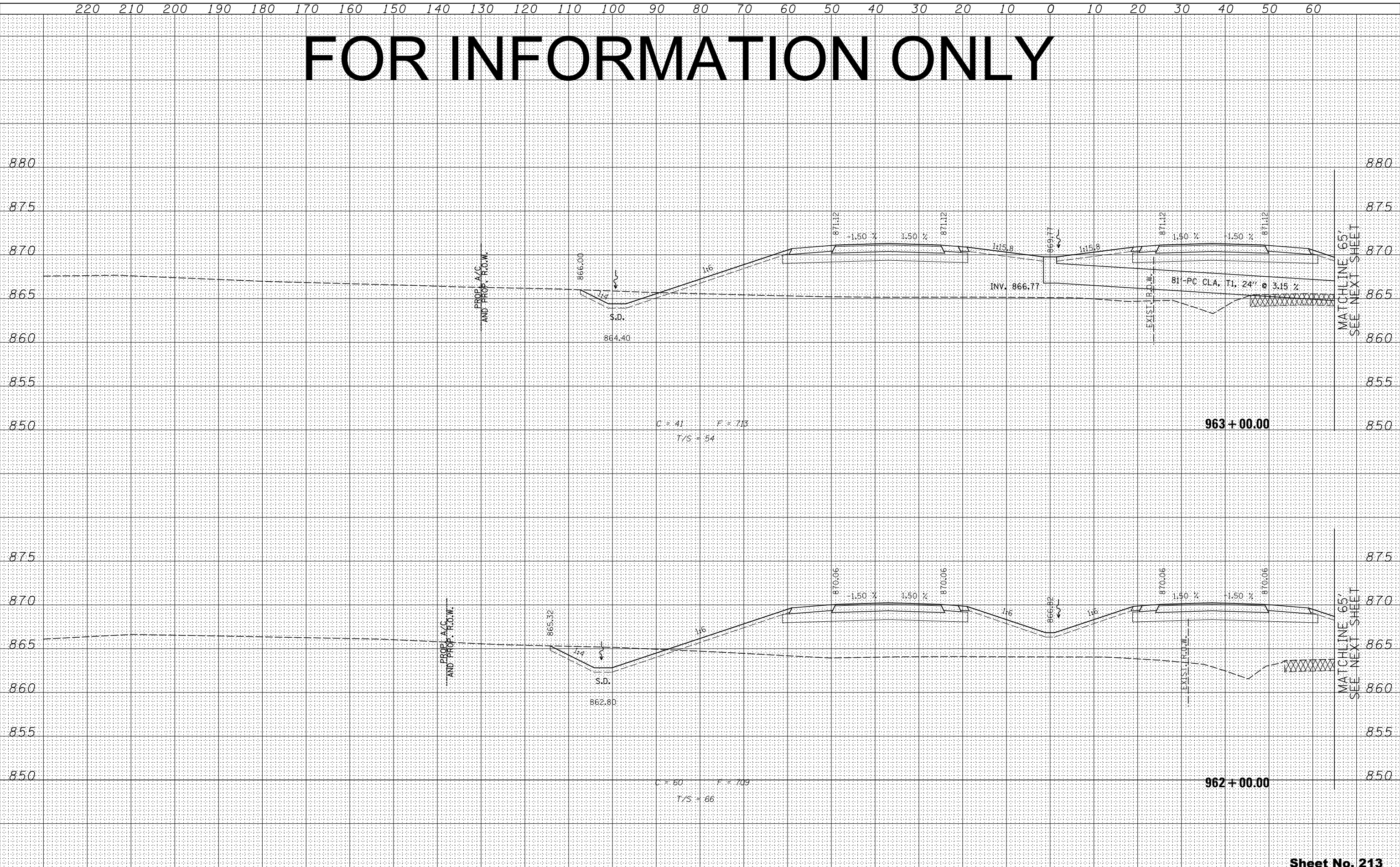
BY	DATE
ORIGINAL SURVEY	SURVEYED
NOTE BOOK	PLOTTED
NO.	TEMPLATE
	AREAS CHECKED
	AREAS CHECKED



# FOR INFORMATION ONLY

DATE	
BY	
FINAL SURVEY	SURVEYED
NOTE BOOK	PLOTTED
NO.	TEMPLATE
	AREAS CHECKED
	AREAS CHECKED

DATE	
BY	
ORIGINAL SURVEY	SURVEYED
NOTE BOOK	PLOTTED
NO.	TEMPLATE
	AREAS CHECKED
	AREAS CHECKED



FILE NAME - ...D284983-sht-xssht-IL2.dgn

USER NAME -	DESIGNED - RDT	REVISED -
	DRAWN - RDT	REVISED -
PLOT SCALE -	CHECKED - GC	REVISED -
PLOT DATE	DATE - 10/10/2012	REVISED -

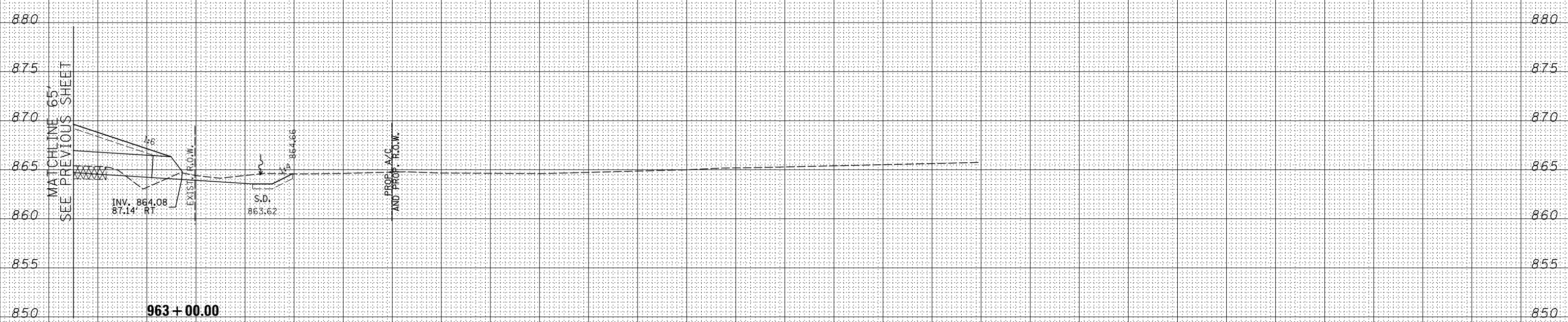
STATE OF ILLINOIS  
DEPARTMENT OF TRANSPORTATION

ILLINOIS ROUTE 2  
CROSS SECTIONS  
H: 1"=10'  
SCALE: V: 1"=5'  
SHEET NO. 450 OF 546 SHEETS  
STA. 962+00.00 TO STA. 963+00.00

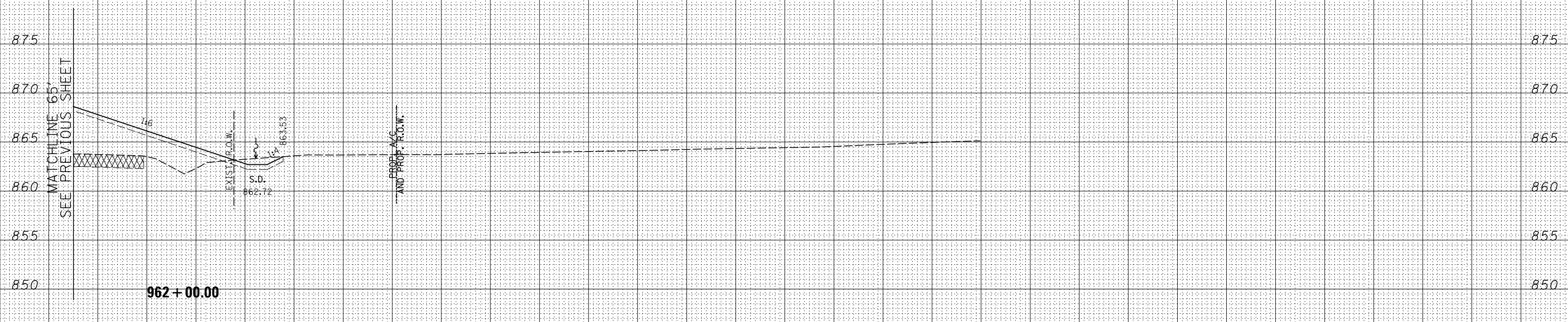
**Sheet No. 213**  
Total Sheets 309  
FAP 734 Contract No. 64L20  
Section (77) TREE REMOVAL

# FOR INFORMATION ONLY

FINAL SURVEY	SURVEYED	BY	DATE
NOTE BOOK	PLOTTED		
NO.	TEMPLATE		
	AREAS CHECKED		



ORIGINAL SURVEY	SURVEYED	BY	DATE
NOTE BOOK	PLOTTED		
NO.	TEMPLATE		
	AREAS CHECKED		



FILE NAME =	USER NAME =	DESIGNED -	REVISOR -
...D284983-sht-xssht-IL2.dgn		RDT	
		DRAWN -	REVISOR -
		RDT	
		CHECKED -	REVISOR -
		GC	
		DATE -	REVISOR -
		10/10/2012	

STATE OF ILLINOIS  
DEPARTMENT OF TRANSPORTATION

ILLINOIS ROUTE 2  
CROSS SECTIONS

H: 1"=10'  
SCALE: V: 1"=5'

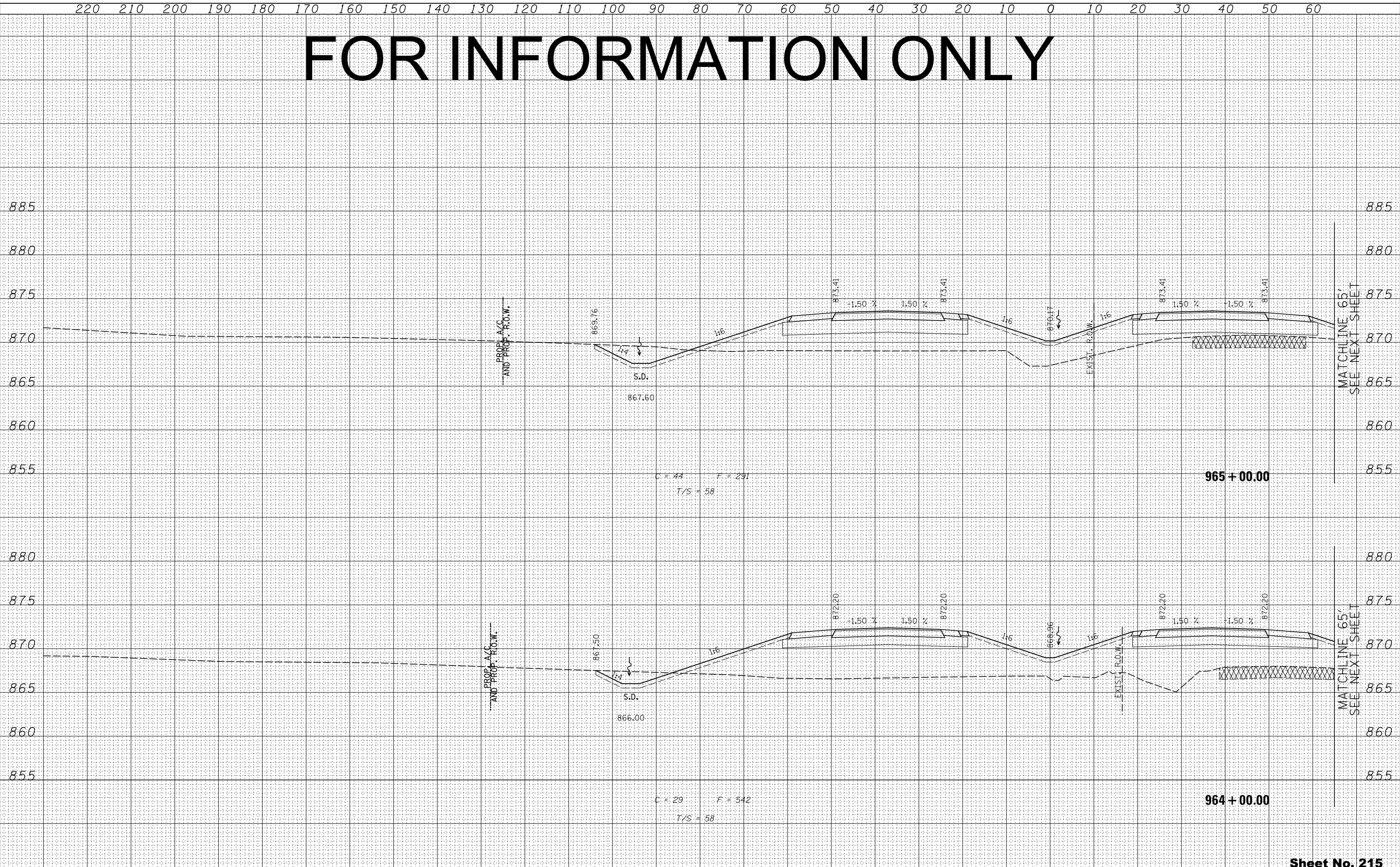
SHEET NO. 451 OF 546 SHEETS | STA. 962+00.00 TO STA. 963+00.00

FAP 734 Contract No. 64L20  
Section (77) TREE REMOVAL

# FOR INFORMATION ONLY

BY	DATE
FINAL SURVEY	SURVEYED
NOTE BOOK	PLOTTED
NO.	TEMPLATE
	AREAS
	CHECKED

BY	DATE
ORIGINAL SURVEY	SURVEYED
NOTE BOOK	PLOTTED
NO.	TEMPLATE
	AREAS
	CHECKED



FILE NAME = ...D284983-sht-xssht-IL2.dgn

USER NAME =	DESIGNED - RDT	REVISED -
PLOT SCALE =	DRAWN - RDT	REVISED -
PLOT DATE =	CHECKED - GC	REVISED -
	DATE - 10/10/2012	REVISED -

STATE OF ILLINOIS  
DEPARTMENT OF TRANSPORTATION

ILLINOIS ROUTE 2  
CROSS SECTIONS

H: 1"=10'  
SCALE: V: 1"=5'

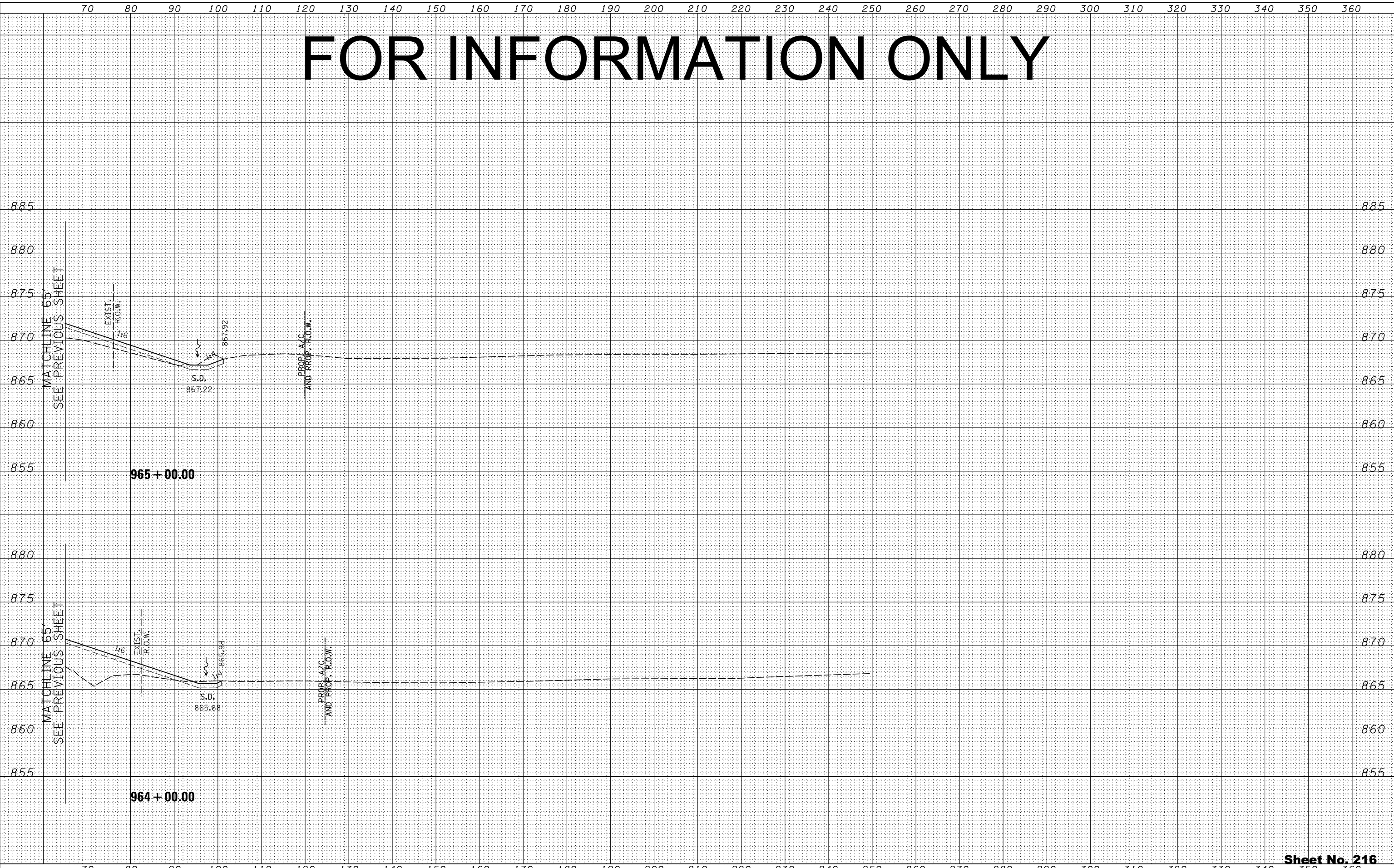
SHEET NO. 452 OF 546 SHEETS STA. 964+00.00 TO STA. 965+00.00

FAP 734 Contract No. 64L20  
Section (77) TREE REMOVAL

# FOR INFORMATION ONLY

BY	DATE
FINAL SURVEY	SURVEYED
NOTE BOOK	PLOTTED
NO.	TEMPLATE
	AREAS CHECKED

BY	DATE
ORIGINAL SURVEY	SURVEYED
NOTE BOOK	PLOTTED
NO.	TEMPLATE
	AREAS CHECKED

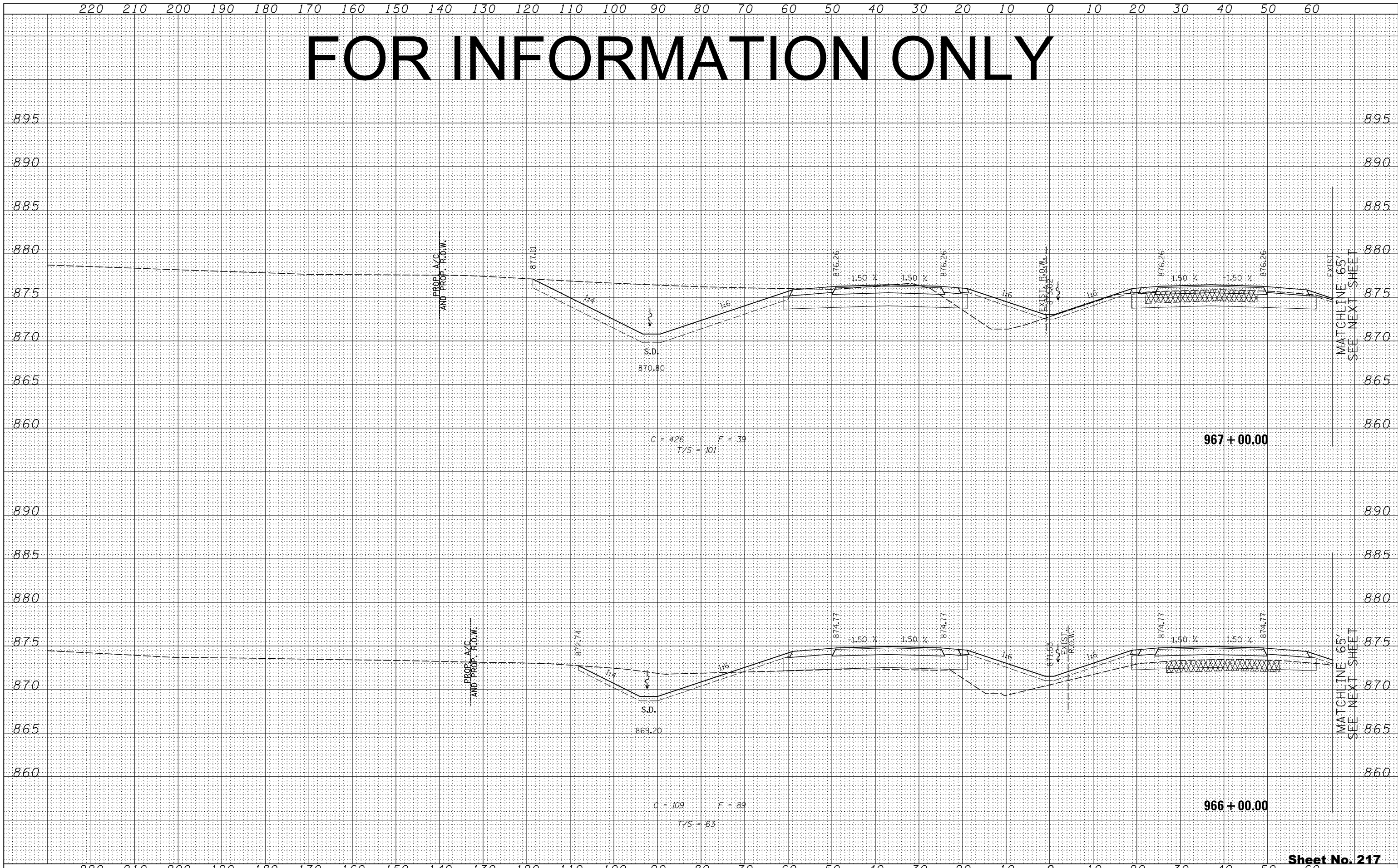




# FOR INFORMATION ONLY

DATE	
BY	
FINAL SURVEY	SURVEYED
NOTE BOOK NO.	PLOTTED
	TEMPLATE
	AREAS CHECKED

DATE	
BY	
ORIGINAL SURVEY	SURVEYED
NOTE BOOK NO.	PLOTTED
	TEMPLATE
	AREAS CHECKED



FILE NAME = ...D284983-sht-xssht-IL2.dgn

USER NAME =	DESIGNED - RDT	REVISED -
	DRAWN - RDT	REVISED -
PLOT SCALE =	CHECKED - GC	REVISED -
PLOT DATE	DATE - 10/10/2012	REVISED -

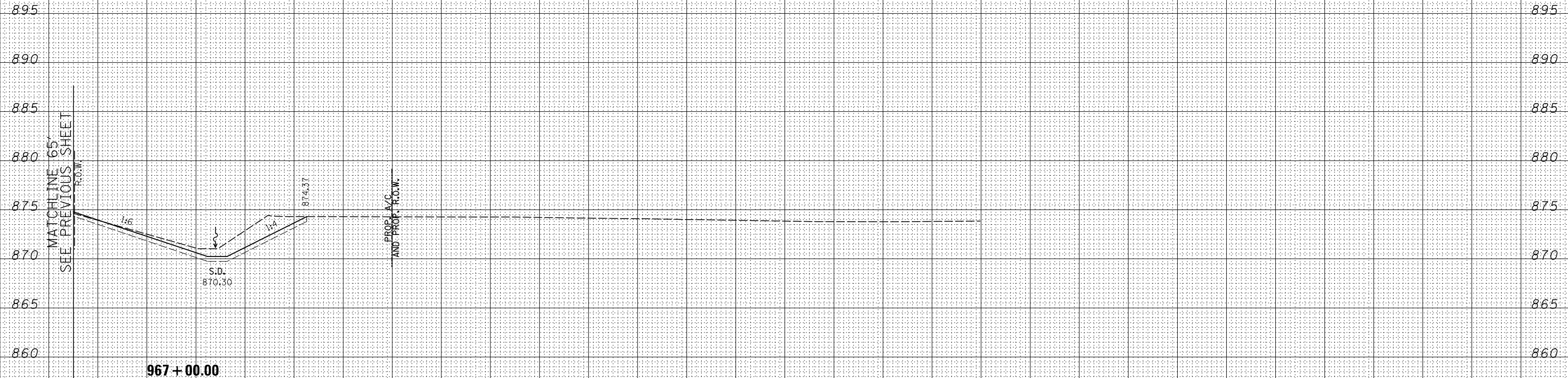
STATE OF ILLINOIS  
DEPARTMENT OF TRANSPORTATION

ILLINOIS ROUTE 2  
CROSS SECTIONS  
H: 1"=10'  
SCALE: V: 1"=5'

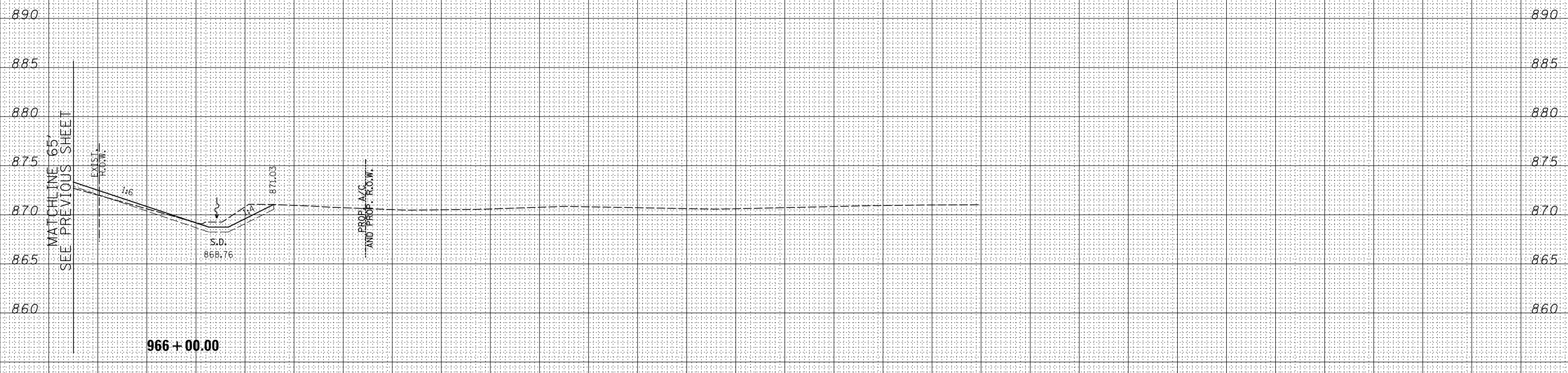
FAP 734 Contract No. 64L20  
Section (77) TREE REMOVAL  
SHEET NO. 454 OF 546 SHEETS STA. 966+00.00 TO STA. 967+00.00

# FOR INFORMATION ONLY

BY	DATE
FINAL SURVEY	SURVEYED
NOTE BOOK	PLOTTED
NO.	TEMPLATE
	AREAS CHECKED



BY	DATE
ORIGINAL SURVEY	SURVEYED
NOTE BOOK	PLOTTED
NO.	TEMPLATE
	AREAS CHECKED



FILE NAME =	USER NAME =
...\\D284983-sht-xssht-IL2.dgn	DESIGNED - RDT
	DRAWN - RDT
	CHECKED - GC
	DATE - 10/10/2012

DESIGNED - RDT	REVISED -
DRAWN - RDT	REVISED -
CHECKED - GC	REVISED -
DATE - 10/10/2012	REVISED -

STATE OF ILLINOIS  
DEPARTMENT OF TRANSPORTATION

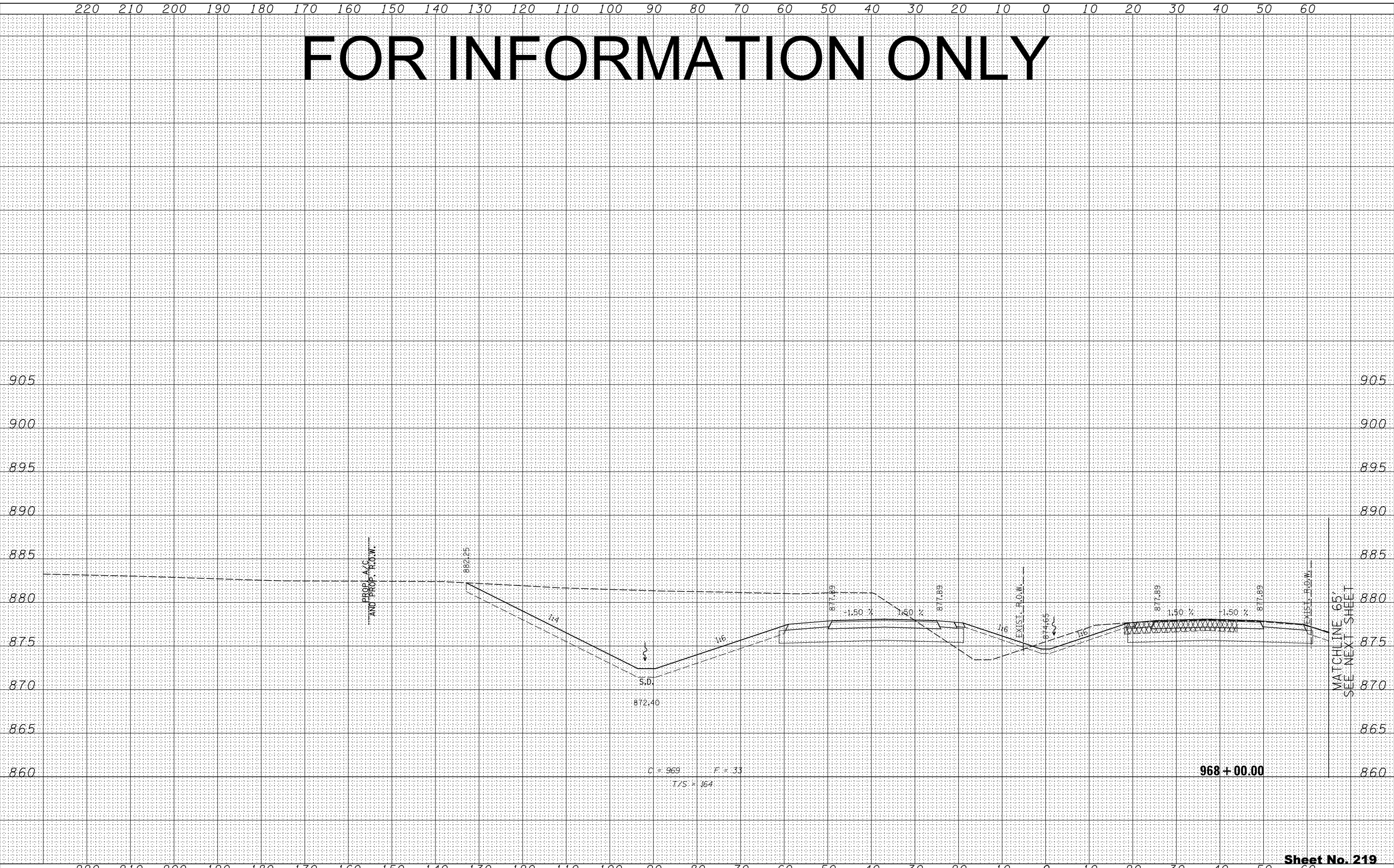
ILLINOIS ROUTE 2  
CROSS SECTIONS  
H: 1"=10'  
SCALE: V: 1"=5'  
SHEET NO. 455 OF 546 SHEETS  
STA. 966+00.00 TO STA. 967+00.00

FAP 734 Contract No. 64L20  
Section (77) TREE REMOVAL  
Sheet No. 218  
Total Sheets 309

# FOR INFORMATION ONLY

FINAL SURVEY NO.	SURVEYED AREAS CHECKED
NOTE BOOK	TEMPLATED AREAS CHECKED
BY	DATE

ORIGINAL SURVEY NO.	SURVEYED AREAS CHECKED
NOTE BOOK	TEMPLATED AREAS CHECKED
BY	DATE



FILE NAME =	USER NAME =
...D284983-shr-xssht-IL2.dgn	DESIGNED - RDT
	DRAWN - RDT
	CHECKED - GC
	DATE - 10/10/2012
	REVISÉ -
	REVISÉ -
	REVISÉ -
	REVISÉ -

DESIGNED - RDT	REVISÉ -
DRAWN - RDT	REVISÉ -
CHECKED - GC	REVISÉ -
DATE - 10/10/2012	REVISÉ -

**STATE OF ILLINOIS  
DEPARTMENT OF TRANSPORTATION**

**ILLINOIS ROUTE 2  
CROSS SECTIONS**

SCALE: V: 1"=5'  
SHEET NO. 456 OF 546 SHEETS  
STA. 968+00.00 TO STA. 968+00.00

FAP 734 Contract No. 64L20  
Section (77) TREE REMOVAL

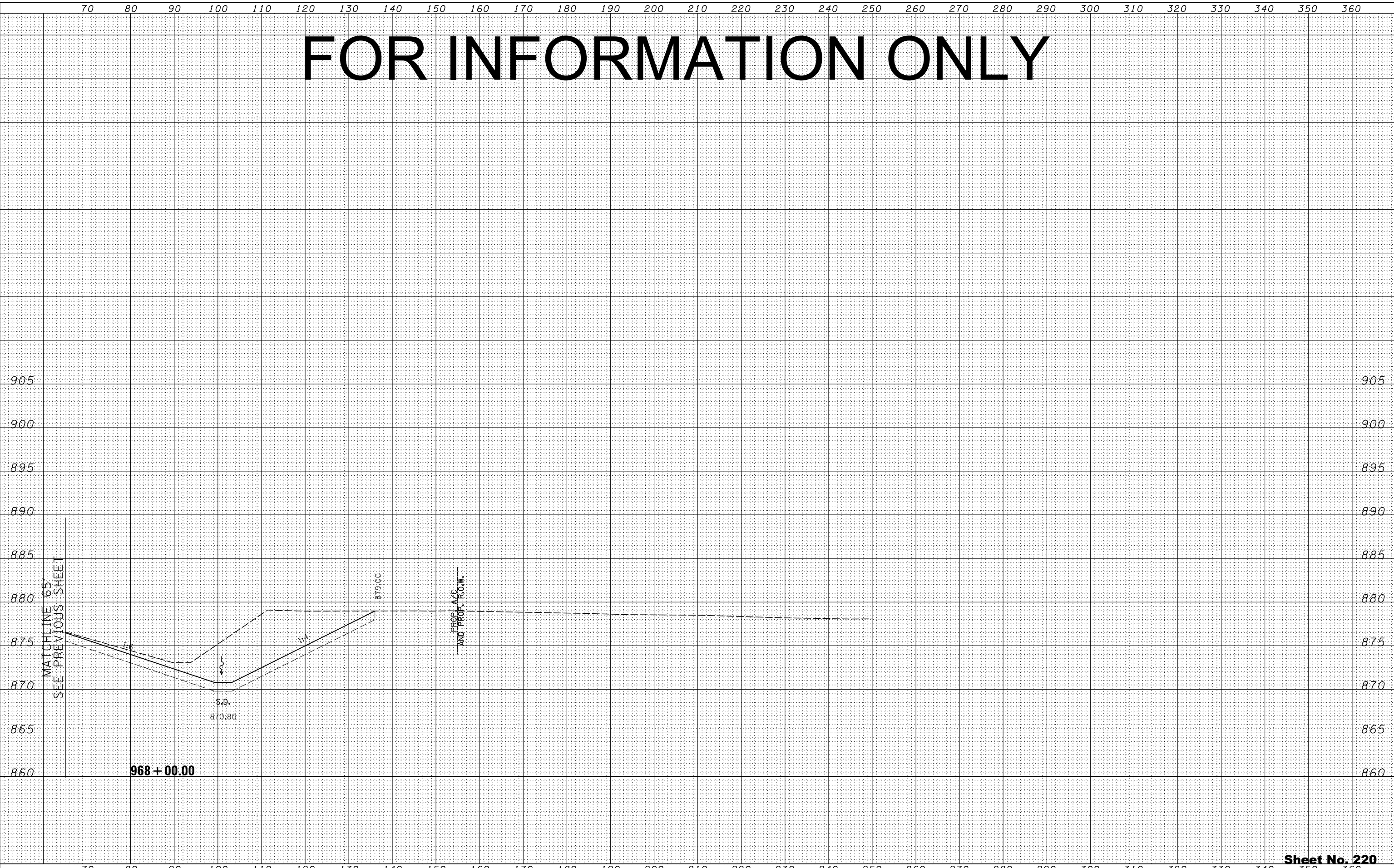
**Sheet No. 219**  
Total Sheets 309

MATCHLINE 65'  
SEE NEXT SHEET

# FOR INFORMATION ONLY

FINAL SURVEY NO.	SURVEYED PLOTTED AREAS CHECKED	BY	DATE
NOTE BOOK	TEMPLATE		

ORIGINAL SURVEY NO.	SURVEYED PLOTTED AREAS CHECKED	BY	DATE
NOTE BOOK	TEMPLATE		



Sheet No. 220

Total Sheets 309

FILE NAME =	USER NAME =
... \D284983-sht-xssht-IL2.dgn	

DESIGNED - RDT	REVISIED -
DRAWN - RDT	REVISIED -
CHECKED - GC	REVISIED -
DATE - 10/10/2012	REVISIED -

STATE OF ILLINOIS  
DEPARTMENT OF TRANSPORTATION

ILLINOIS ROUTE 2  
CROSS SECTIONS

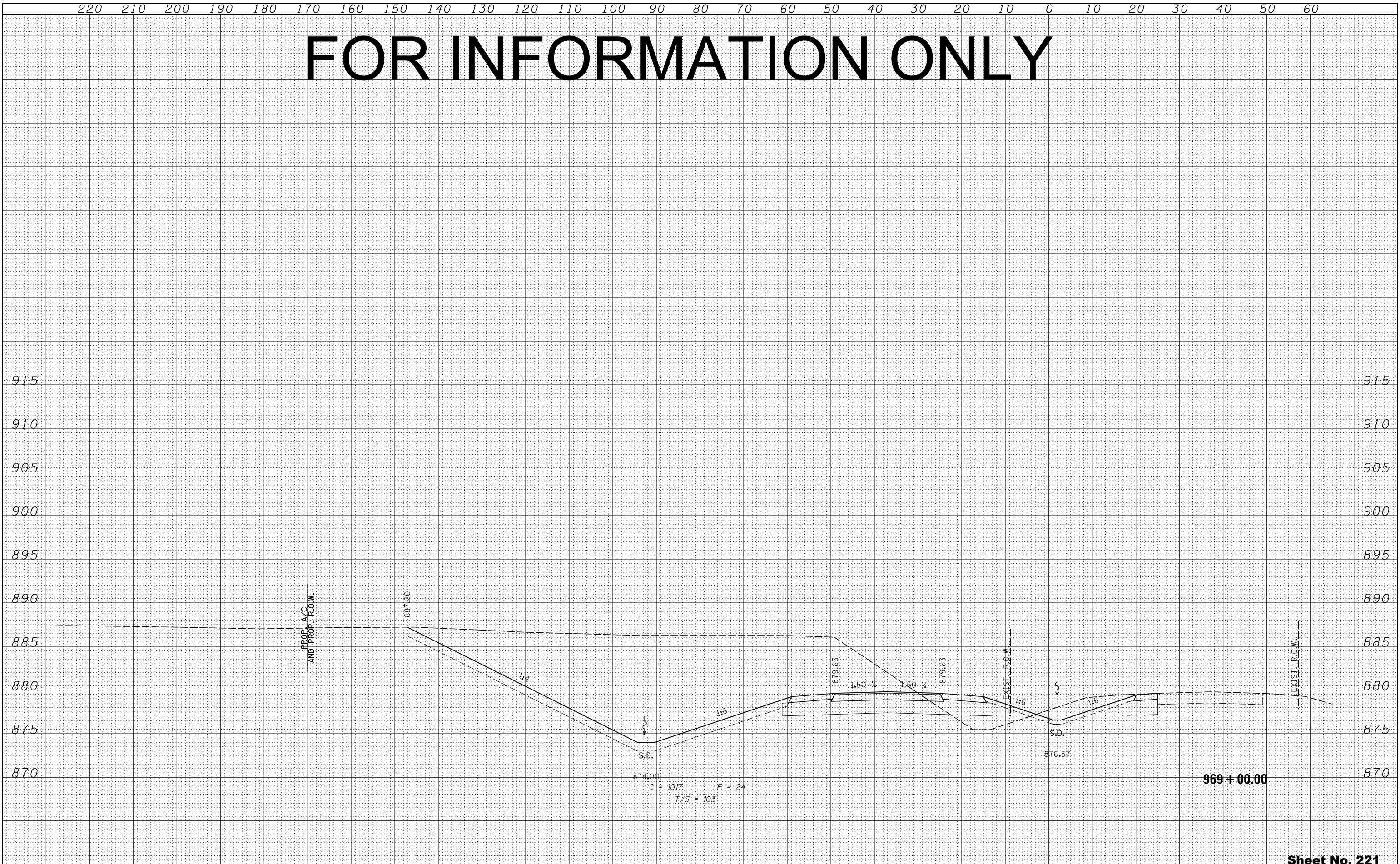
H: 1"=10'  
SCALE: V: 1"=5'  
SHEET NO. 457 OF 546 SHEETS  
STA. 968+00.00 TO STA. 968+00.00

FAP 734 Contract No. 64L20  
Section (77) TREE REMOVAL

# FOR INFORMATION ONLY

BY	DATE
FINAL SURVEY NO.	SURVEYED PLOTTED TEMPLATE AREAS CHECKED

BY	DATE
ORIGINAL SURVEY NO.	SURVEYED PLOTTED TEMPLATE AREAS CHECKED



FILE NAME = ... \D284983-sht-xssht-IL2.dgn

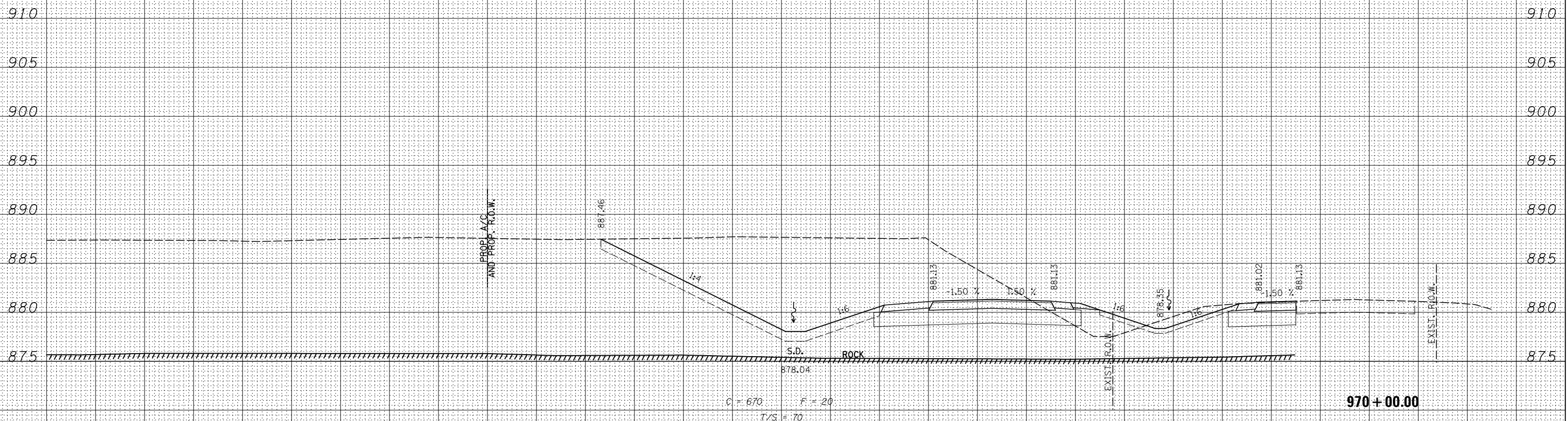
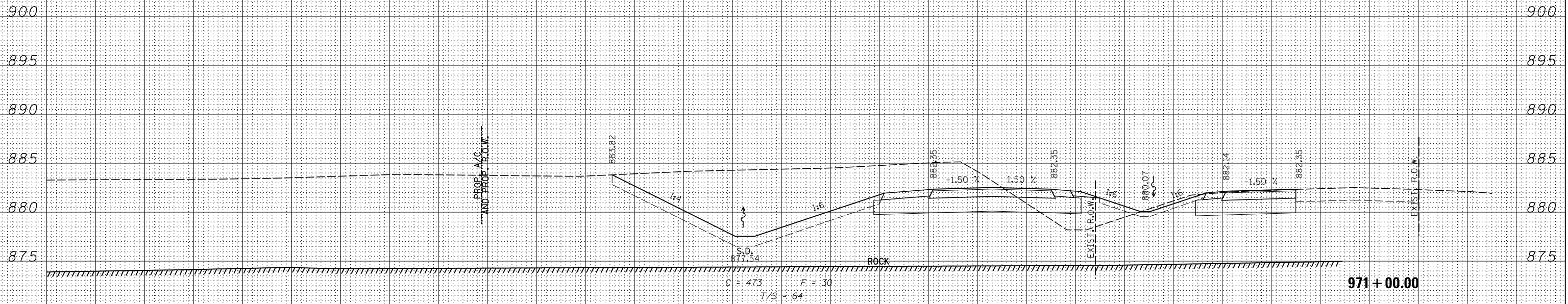
USER NAME =	DESIGNED - RDT	REVISED -
	DRAWN - RDT	REVISED -
PLOT SCALE =	CHECKED - GC	REVISED -
PLOT DATE	DATE - 10/10/2012	REVISED -

STATE OF ILLINOIS  
DEPARTMENT OF TRANSPORTATION

ILLINOIS ROUTE 2  
CROSS SECTIONS  
H: 1"=10'  
SCALE: V: 1"=5'

FAP 734 Contract No. 64L20  
Section (77) TREE REMOVAL  
SHEET NO. 458 OF 546 SHEETS  
STA. 969+00.00 TO STA. 969+00.00

# FOR INFORMATION ONLY



DATE	
BY	
FINAL SURVEY	SURVEYED
NOTE BOOK	PLOTTED
NO.	TEMPLATE
	AREAS
	CHECKED

DATE	
BY	
ORIGINAL SURVEY	SURVEYED
NOTE BOOK	PLOTTED
NO.	TEMPLATE
	AREAS
	CHECKED

FILE NAME = ... \D284983-sht-xssht-IL2.dgn

USER NAME =	DESIGNED - RDT	REVISED -
	DRAWN - RDT	REVISED -
PLOT SCALE =	CHECKED - GC	REVISED -
PLOT DATE	DATE - 10/10/2012	REVISED -

STATE OF ILLINOIS  
DEPARTMENT OF TRANSPORTATION

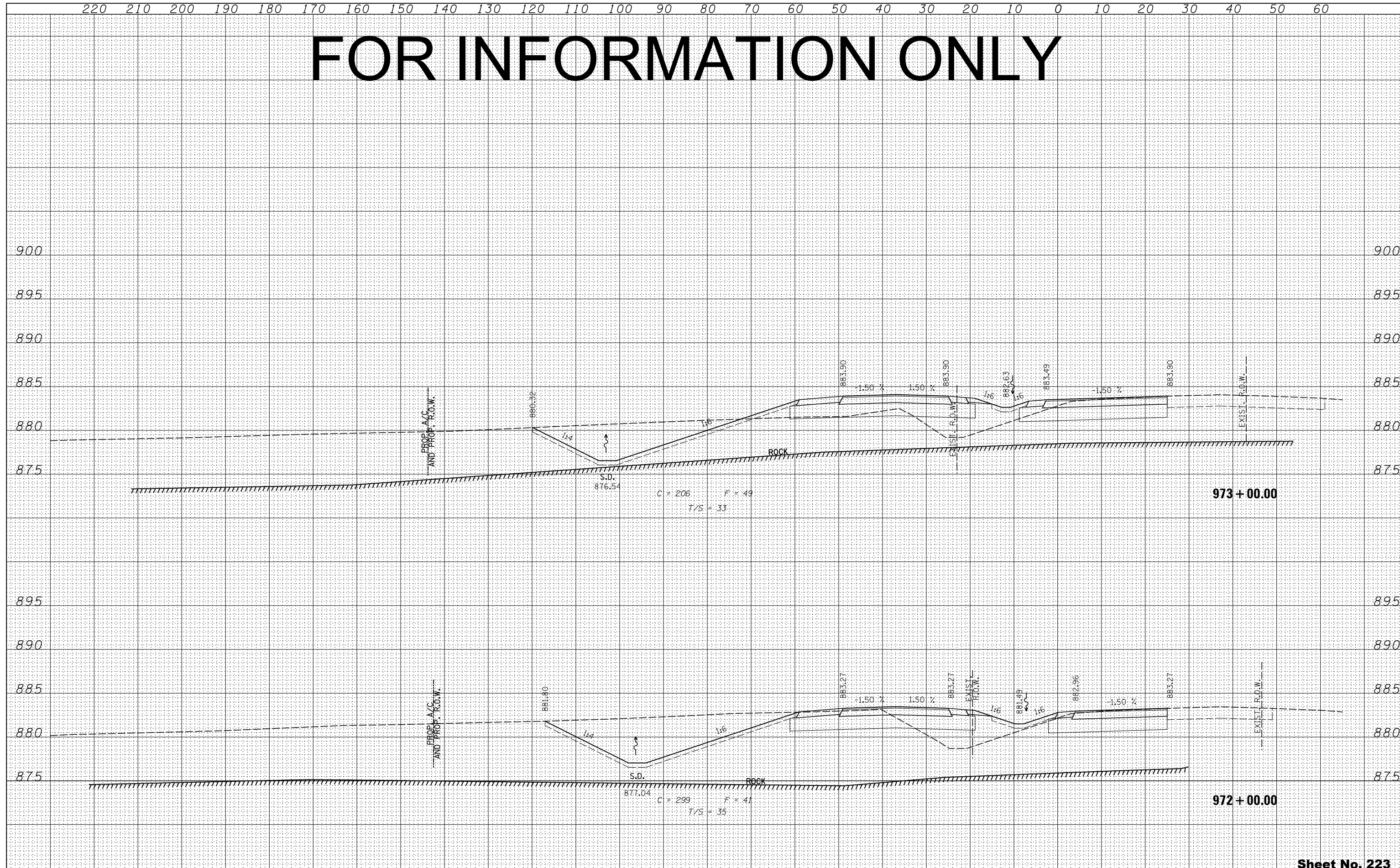
ILLINOIS ROUTE 2  
CROSS SECTIONS  
H: 1"=10'  
SCALE: V: 1"=5'  
SHEET NO. 459 OF 546 SHEETS STA. 970+00.00 TO STA. 971+00.00

FAP 734 Contract No. 64L20  
Section (77) TREE REMOVAL

# FOR INFORMATION ONLY

DATE	
BY	
FINAL SURVEY NO.	
SURVEYED PLOTTED TEMPLATE AREAS CHECKED	
NOTE BOOK NO.	

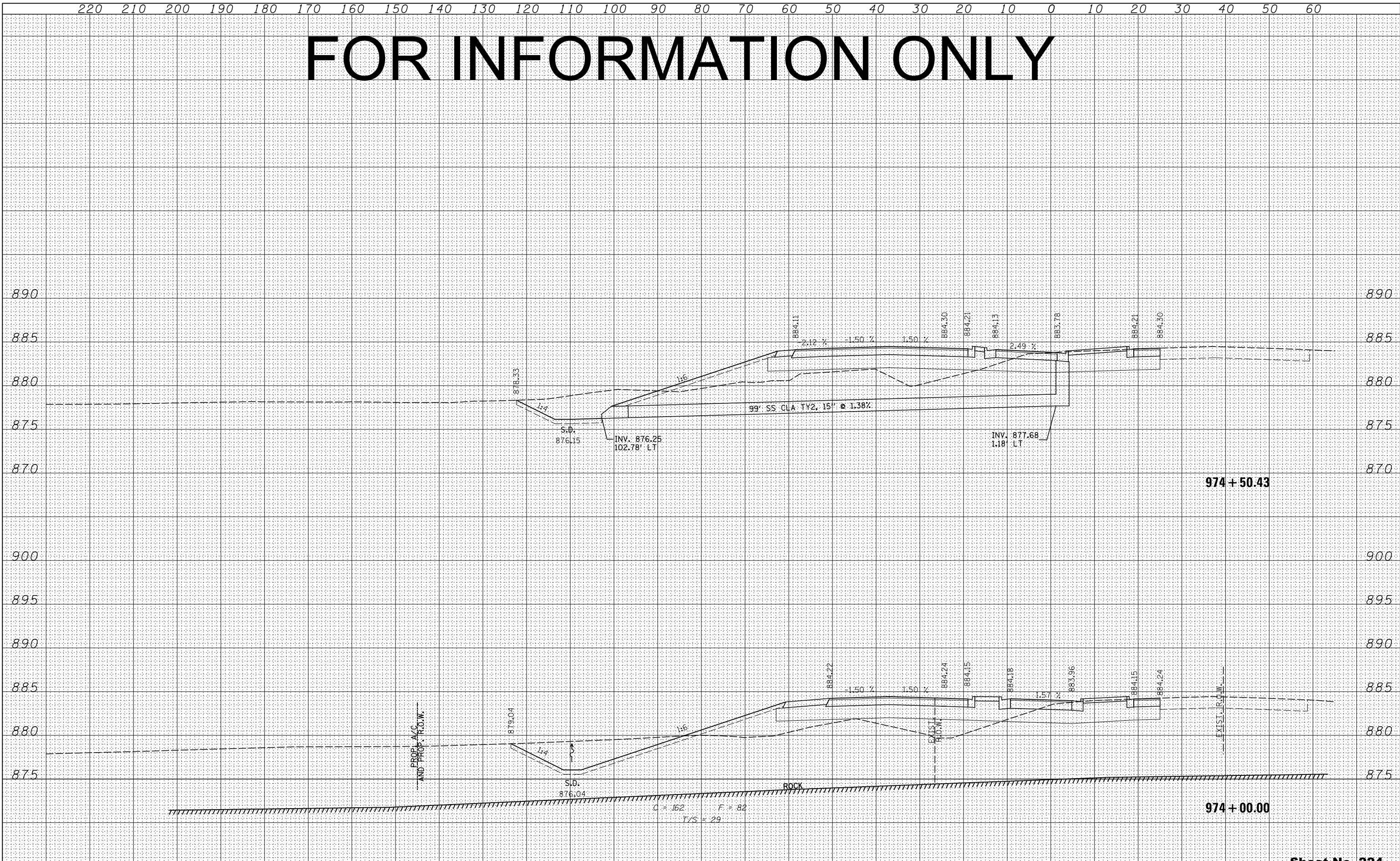
DATE	
BY	
ORIGINAL SURVEY NO.	
SURVEYED PLOTTED TEMPLATE AREAS CHECKED	
NOTE BOOK NO.	



# FOR INFORMATION ONLY

BY	DATE

BY	DATE



FILE NAME -	USER NAME -	DESIGNED - RDT	REvised -
...D284983-sht-xssht-IL2.dgn		DRAWN - RDT	REvised -
		CHECKED - GC	REvised -
		DATE - 10/10/2012	REvised -

STATE OF ILLINOIS  
DEPARTMENT OF TRANSPORTATION

ILLINOIS ROUTE 2  
CROSS SECTIONS

FAP 734 Contract No. 64L20  
Section (77) TREE REMOVAL

Sheet No. 224  
Total Sheets 309

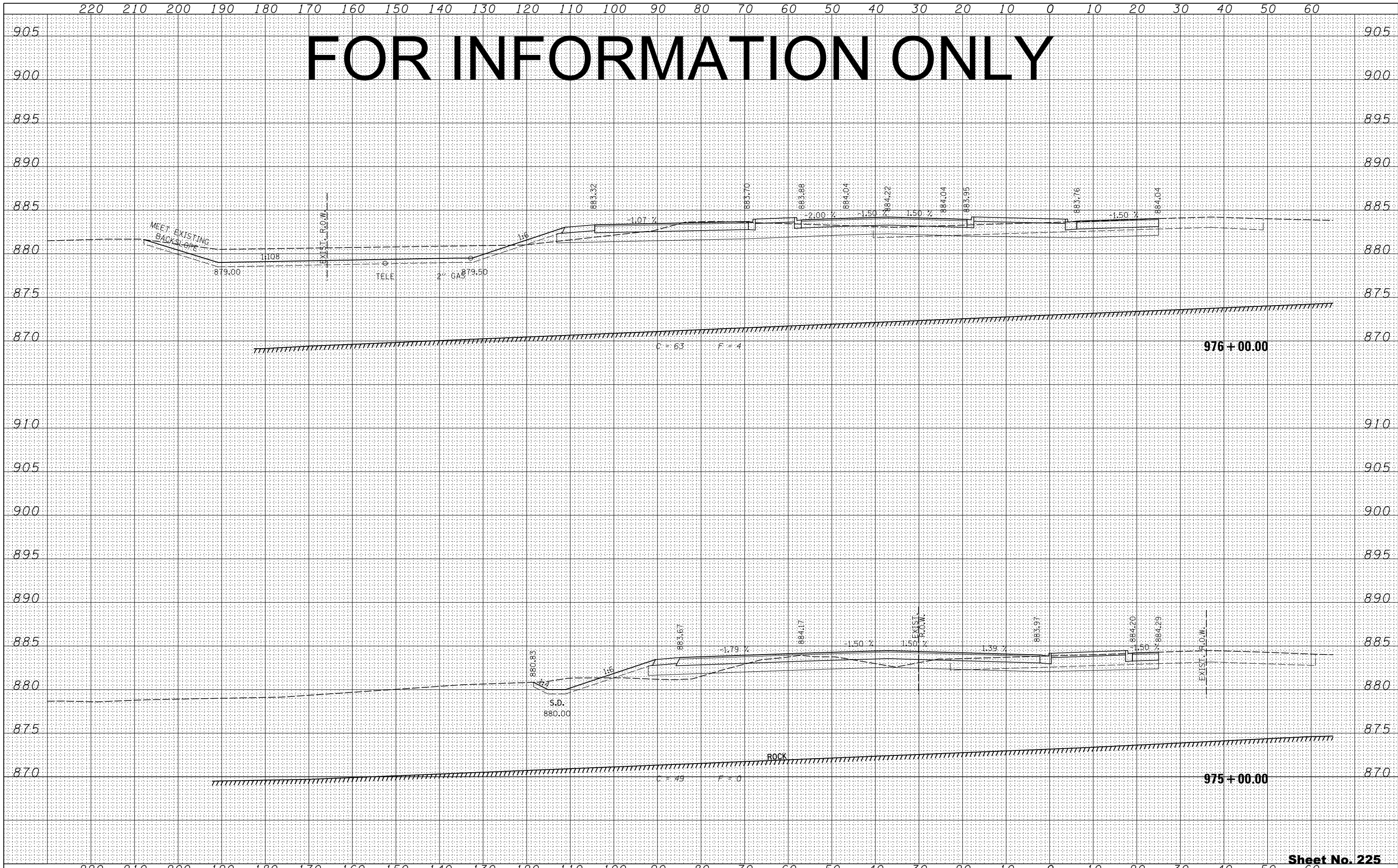
H: 1"=10'  
SCALE: V: 1"=5' SHEET NO. 461 OF 546 SHEETS STA. 974+00.00 TO STA. 974+50.43




# FOR INFORMATION ONLY

DATE	
BY	
SURVEYED	
PLOTTED	
TEMPLATE	
NOTE BOOK	
AREAS CHECKED	
AREAS CHECKED	

DATE	
BY	
SURVEYED	
PLOTTED	
TEMPLATE	
NOTE BOOK	
AREAS CHECKED	
AREAS CHECKED	



# FOR INFORMATION ONLY



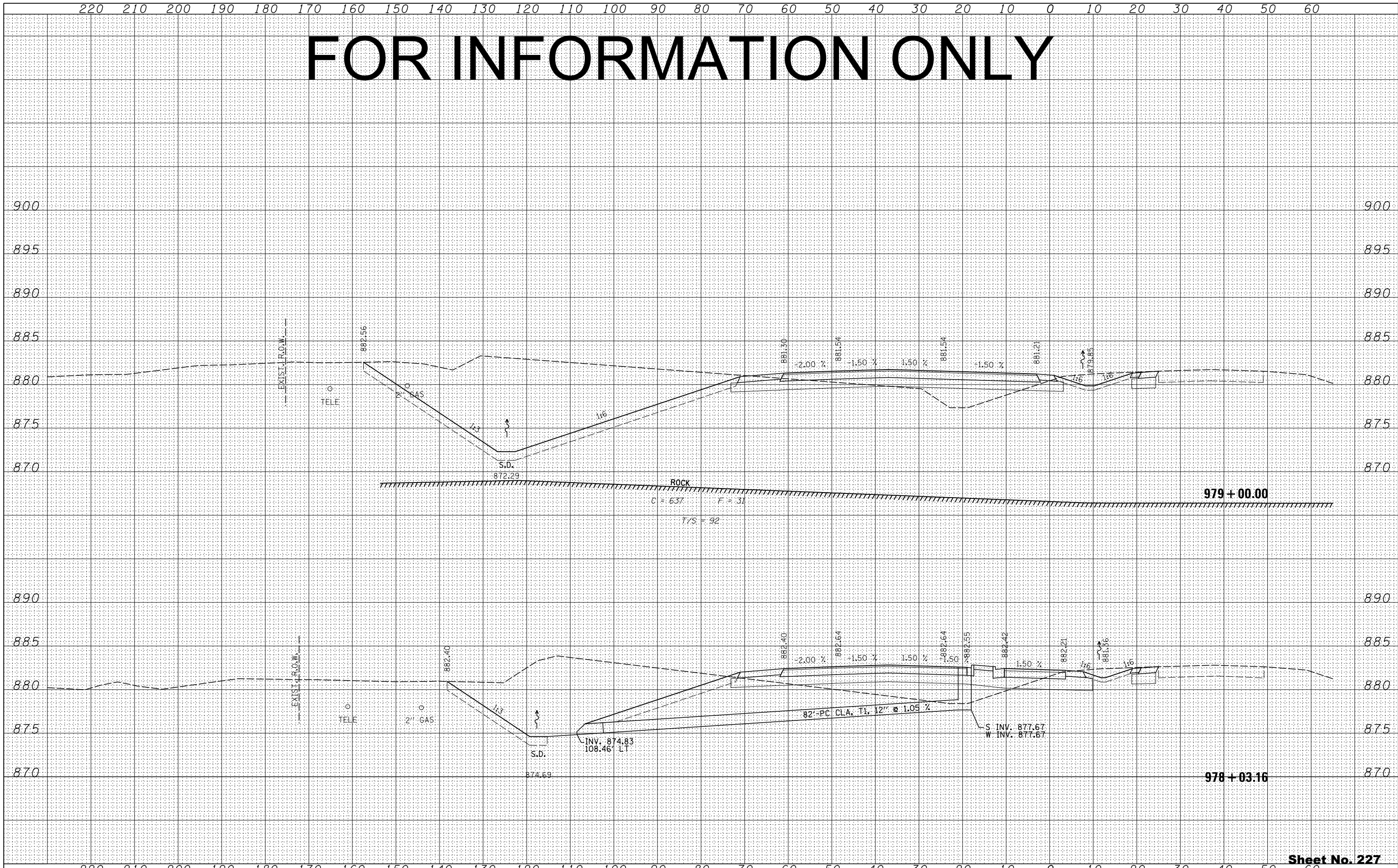
BY	DATE
FINAL SURVEY	SURVEYED
NOTE BOOK	PLOTTED
NO.	TEMPLATE
	AREAS CHECKED
	AREAS CHECKED

BY	DATE
ORIGINAL SURVEY	SURVEYED
NOTE BOOK	PLOTTED
NO.	TEMPLATE
	AREAS CHECKED
	AREAS CHECKED

# FOR INFORMATION ONLY

BY	DATE
FINAL SURVEY	SURVEYED
NOTE BOOK	PLOTTED
NO.	TEMPLATE
	AREAS CHECKED
	AREAS CHECKED

BY	DATE
ORIGINAL SURVEY	SURVEYED
NOTE BOOK	PLOTTED
NO.	TEMPLATE
	AREAS CHECKED
	AREAS CHECKED



FILE NAME =  
...D284983-sht-xssht-IL2.dgn

USER NAME =	DESIGNED - RDT	REVISED -
PLOT SCALE =	DRAWN - RDT	REVISED -
PLOT DATE	CHECKED - GC	REVISED -
	DATE - 10/10/2012	REVISED -

STATE OF ILLINOIS  
DEPARTMENT OF TRANSPORTATION

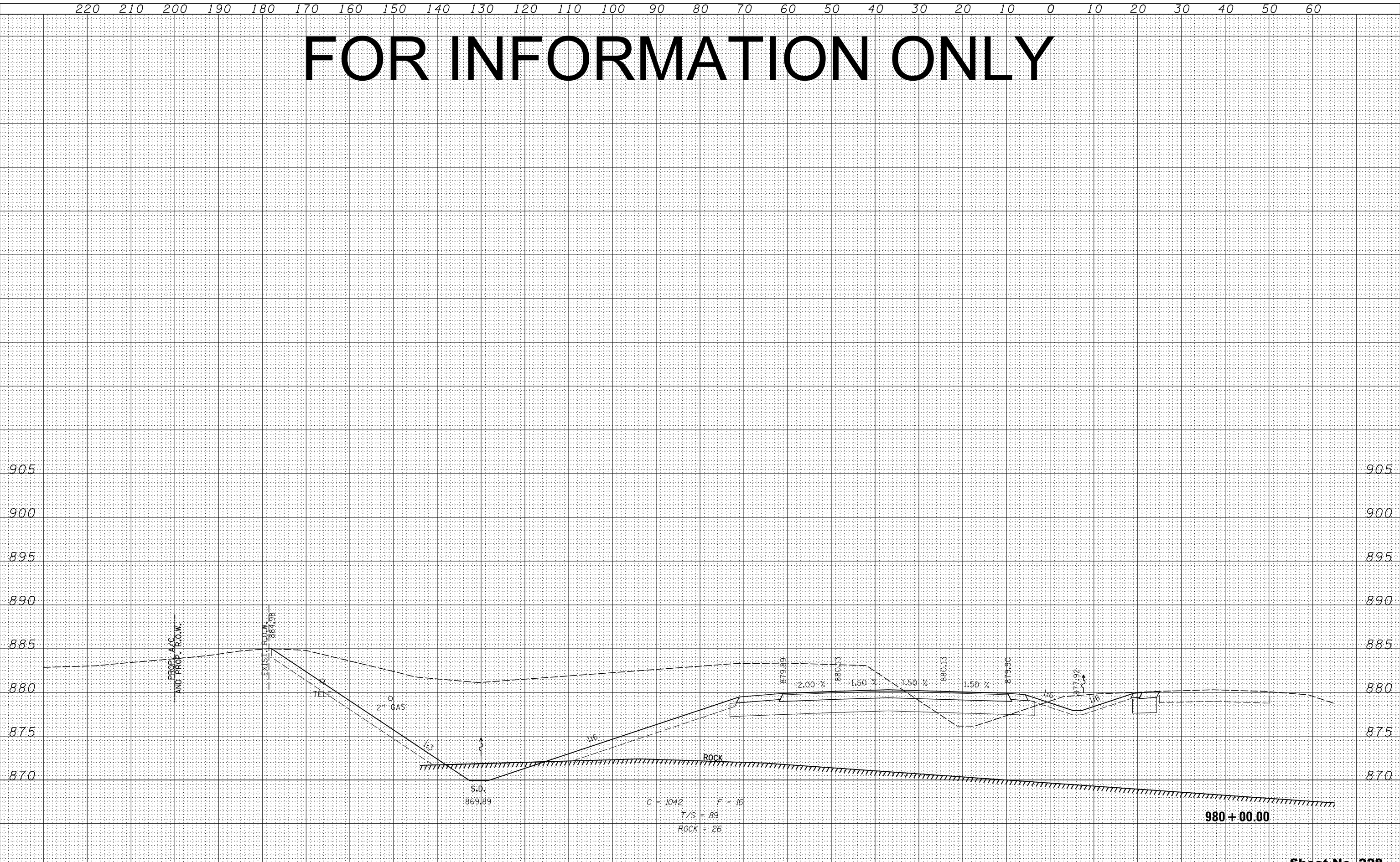
ILLINOIS ROUTE 2  
CROSS SECTIONS  
H: 1"=10'  
SCALE: V: 1"=5'  
SHEET NO. 464 OF 546 SHEETS  
STA. 978+03.16 TO STA. 979+00.00

FAP 734 Contract No. 64L20  
Section (77) TREE REMOVAL  
Sheet No. 227  
Total Sheets 309

# FOR INFORMATION ONLY

FINAL SURVEY NO.	DATE
SURVEYED	
PLOTTED	
TEMPLATE AREAS CHECKED	
NOTE BOOK AREAS CHECKED	

ORIGINAL SURVEY NO.	DATE
SURVEYED	
PLOTTED	
TEMPLATE AREAS CHECKED	
NOTE BOOK AREAS CHECKED	



FILE NAME = ... \D284983-sht-xssht-IL2.dgn

USER NAME =	DESIGNED - RDT	REVISED -
	DRAWN - RDT	REVISED -
PLOT SCALE =	CHECKED - GC	REVISED -
PLOT DATE	DATE - 10/10/2012	REVISED -

**STATE OF ILLINOIS  
DEPARTMENT OF TRANSPORTATION**

**ILLINOIS ROUTE 2  
CROSS SECTIONS**

H: 1"=10'  
SCALE: V: 1"=5'

SHEET NO. 465 OF 546 SHEETS    STA. 980+00.00    TO STA. 980+00.00

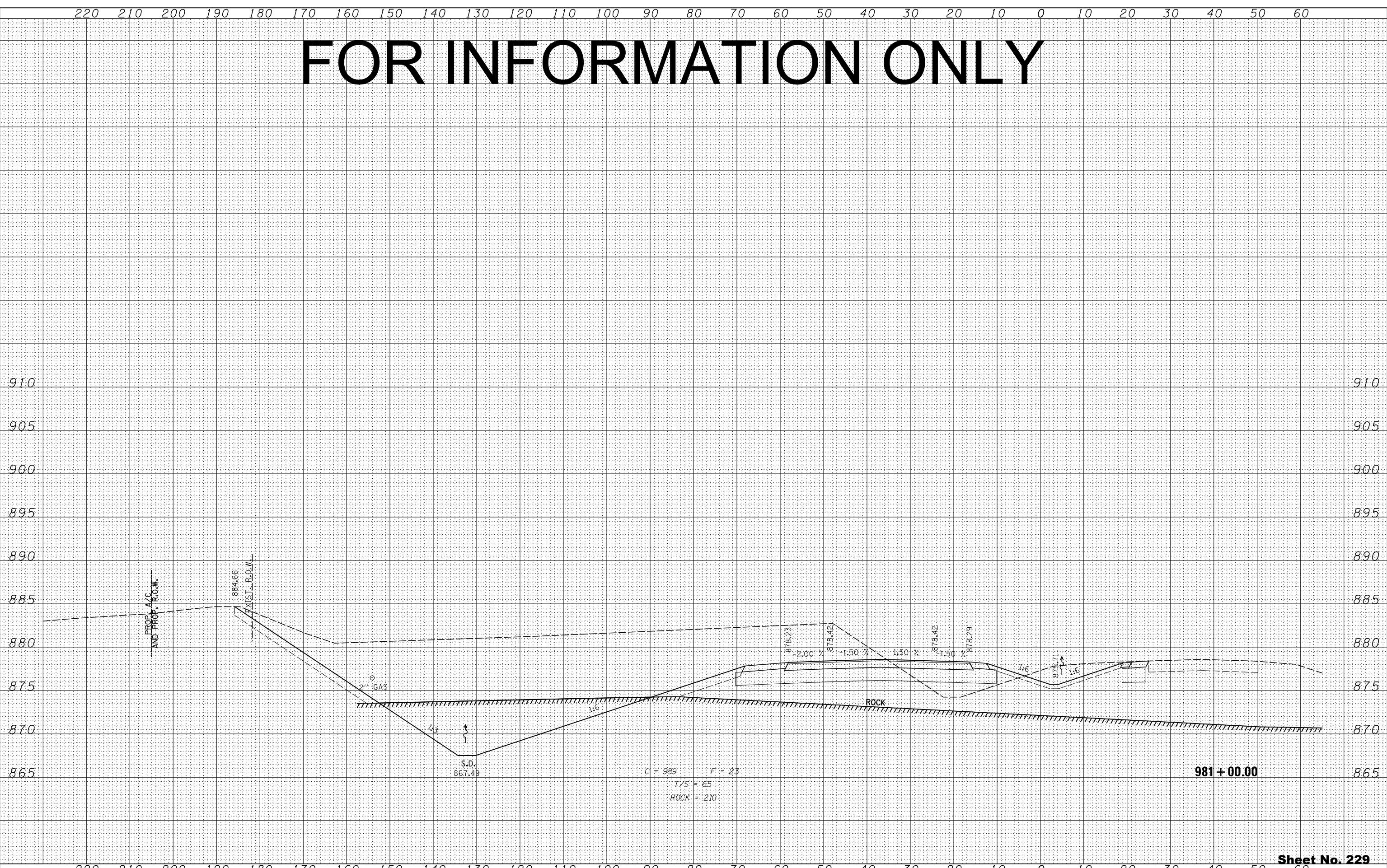
FAP 734    Contract No. 64L20  
Section (77) TREE REMOVAL

**Sheet No. 228**  
Total Sheets 309

# FOR INFORMATION ONLY

DATE	
BY	
FINAL SURVEY NO.	
SURVEYED AREAS CHECKED	
PLOTTED TEMPLATE AREAS CHECKED	
NOTE BOOK AREAS CHECKED	

DATE	
BY	
ORIGINAL SURVEY NO.	
SURVEYED AREAS CHECKED	
PLOTTED TEMPLATE AREAS CHECKED	
NOTE BOOK AREAS CHECKED	



FILE NAME = ...D284983-sht-xssht-IL2.dgn

USER NAME =	DESIGNED - RDT	REVISED -
PLOT SCALE =	DRAWN - RDT	REVISED -
PLOT DATE	CHECKED - GC	REVISED -
	DATE - 10/10/2012	REVISED -

**STATE OF ILLINOIS**  
**DEPARTMENT OF TRANSPORTATION**

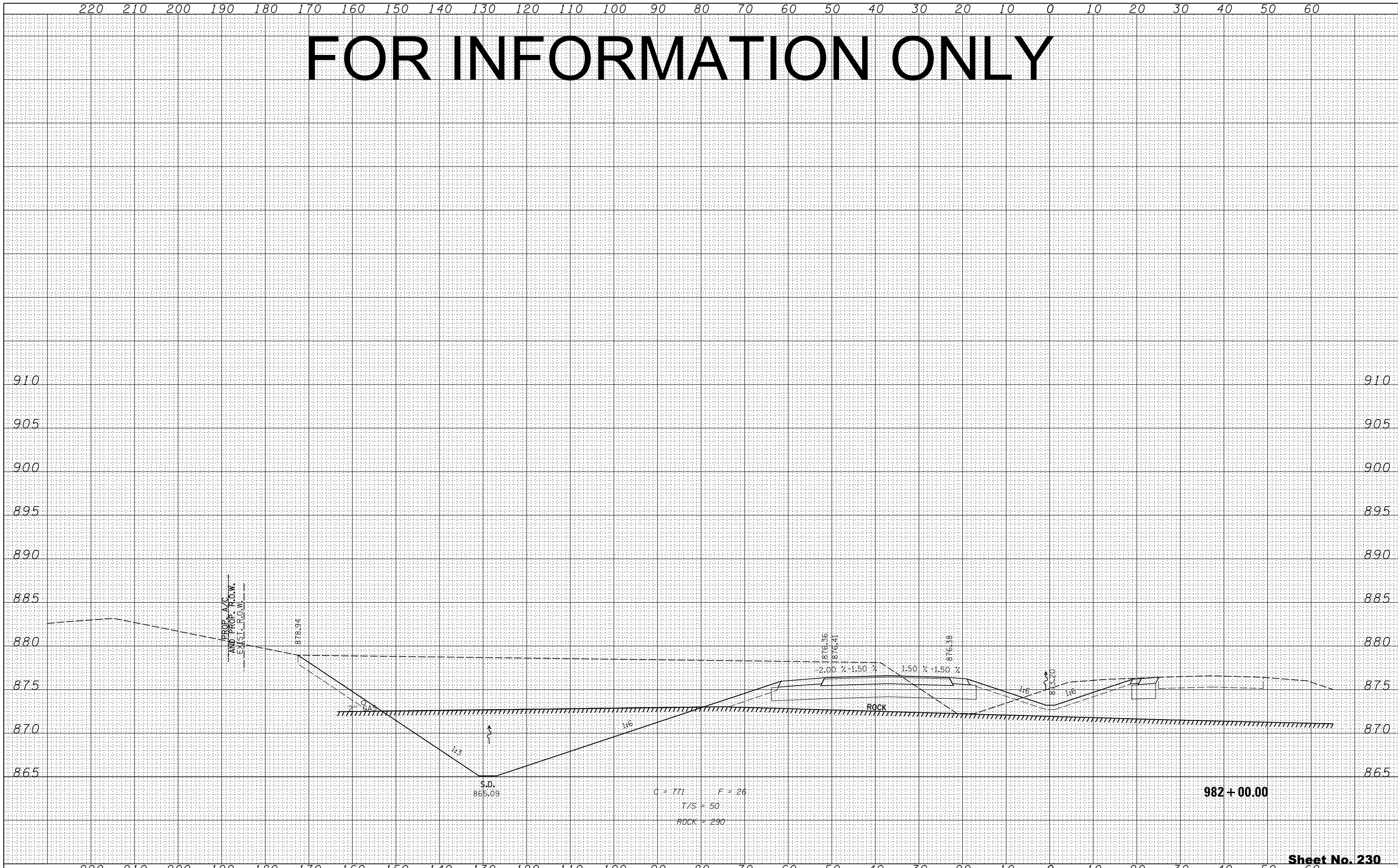
**ILLINOIS ROUTE 2**  
**CROSS SECTIONS**  
H: 1"=10'  
SCALE: V: 1"=5'  
SHEET NO. 466 OF 546 SHEETS  
STA. 981+00.00 TO STA. 981+00.00

**FAP 734** Contract No. 64L20  
**Section (77) TREE REMOVAL**

# FOR INFORMATION ONLY

DATE	
BY	
SURVEYED	
PLOTTED	
TEMPLATE	
AREAS	
CHECKED	
FINAL SURVEY	
NOTE BOOK	
NO.	

DATE	
BY	
SURVEYED	
PLOTTED	
TEMPLATE	
AREAS	
CHECKED	
ORIGINAL SURVEY	
NOTE BOOK	
NO.	



FILE NAME -	USER NAME -	DESIGNED - RDT	REVISED -
... \D284983-sht-xssht-IL2.dgn		DRAWN - RDT	REVISED -
	PLOT SCALE -	CHECKED - GC	REVISED -
		DATE - 10/10/2012	REVISED -

STATE OF ILLINOIS  
DEPARTMENT OF TRANSPORTATION

ILLINOIS ROUTE 2  
CROSS SECTIONS

H: 1"=10'  
SCALE: V: 1"=5' SHEET NO. 467 OF 546 SHEETS STA. 982+00.00 TO STA. 982+00.00

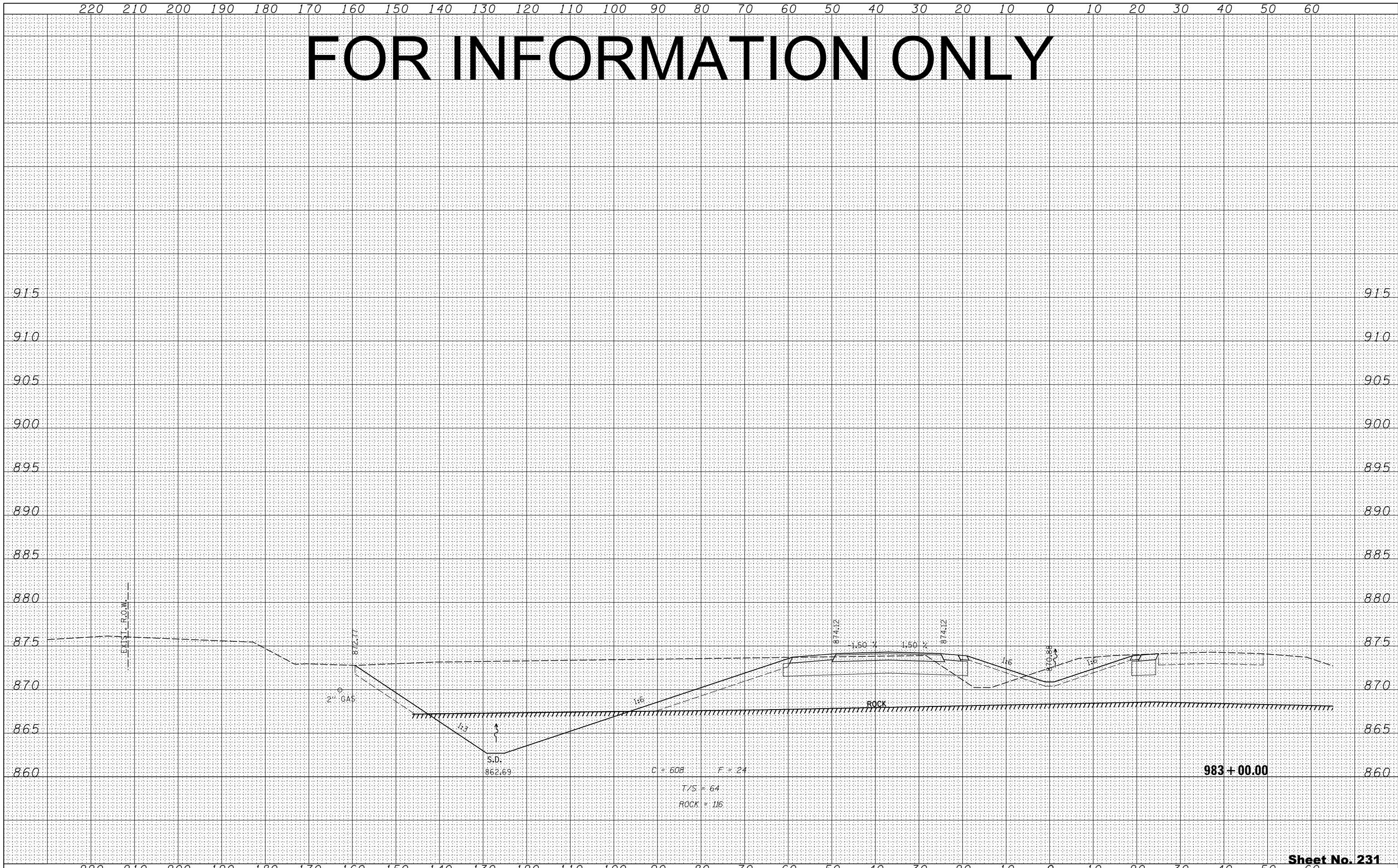
FAP 734 Contract No. 64L20  
Section (77) TREE REMOVAL

Sheet No. 230  
Total Sheets 309

# FOR INFORMATION ONLY

BY	DATE
FINAL SURVEY	SURVEYED
NOTE BOOK	PLOTTED
NO.	TEMPLATE
	AREAS CHECKED
	AREAS CHECKED

BY	DATE
ORIGINAL SURVEY	SURVEYED
NOTE BOOK	PLOTTED
NO.	TEMPLATE
	AREAS CHECKED
	AREAS CHECKED



FILE NAME - ...D284983-sht-xssht-IL2.dgn

USER NAME -	DESIGNED - RDT	REVISED -
	DRAWN - RDT	REVISED -
PLOT SCALE -	CHECKED - GC	REVISED -
PLOT DATE	DATE - 10/10/2012	REVISED -

STATE OF ILLINOIS  
DEPARTMENT OF TRANSPORTATION

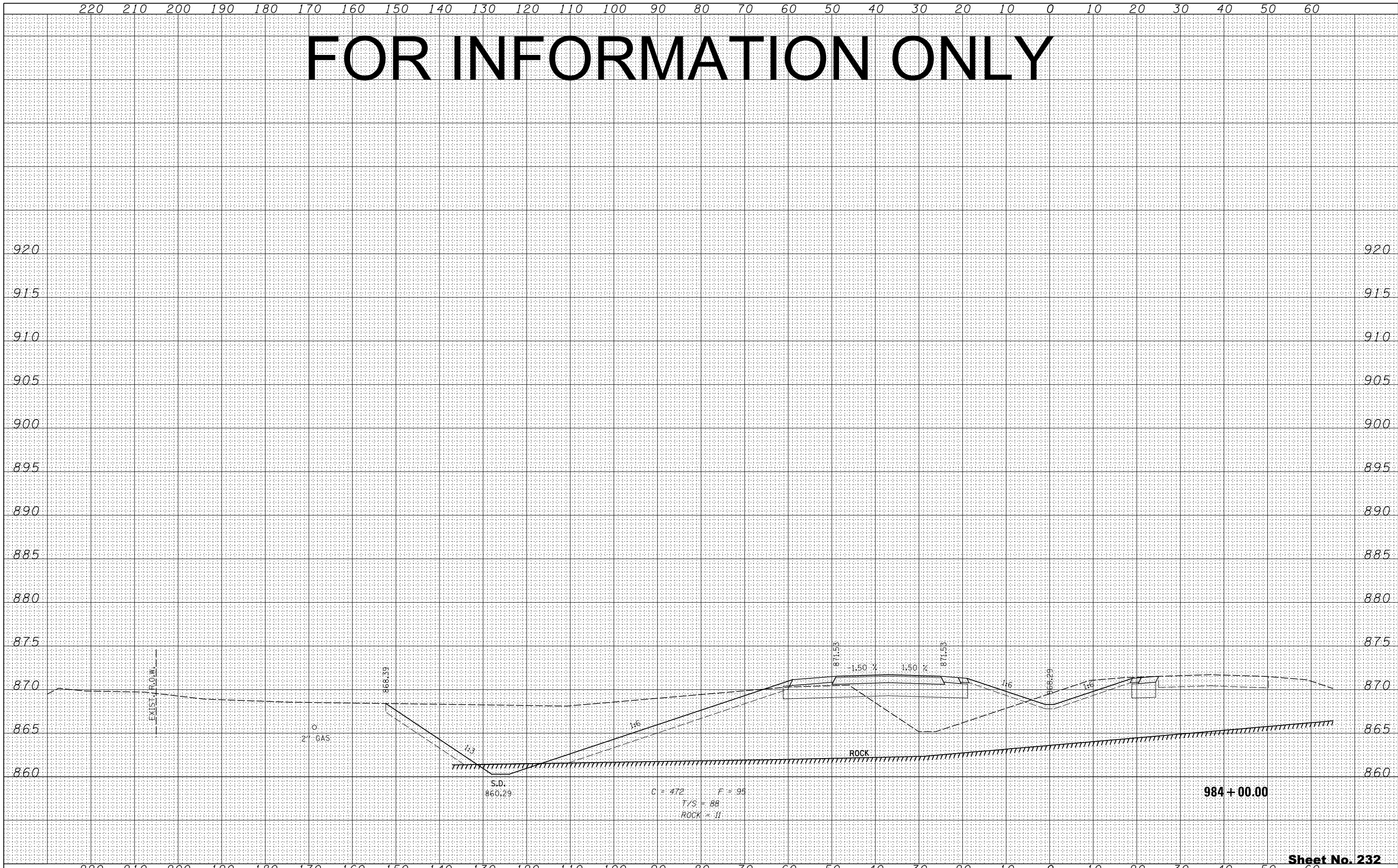
ILLINOIS ROUTE 2  
CROSS SECTIONS  
H: 1"=10'  
SCALE: V: 1"=5'

FAP 734 Contract No. 64L20  
Section (77) TREE REMOVAL

# FOR INFORMATION ONLY

DATE	
BY	
FINAL SURVEY NO.	
SURVEYED PLOTTED	
NOTE BOOK	
TEMPLATE AREAS CHECKED	

DATE	
BY	
ORIGINAL SURVEY NO.	
SURVEYED PLOTTED	
NOTE BOOK	
TEMPLATE AREAS CHECKED	



FILE NAME -	USER NAME -	DESIGNED - RDT	REVISIED -
... \D284983-sht-xssht-IL2.dgn		DRAWN - RDT	REVISIED -
	PLOT SCALE -	CHECKED - GC	REVISIED -
	PLOT DATE	DATE - 10/10/2012	REVISIED -

STATE OF ILLINOIS  
DEPARTMENT OF TRANSPORTATION

ILLINOIS ROUTE 2  
CROSS SECTIONS

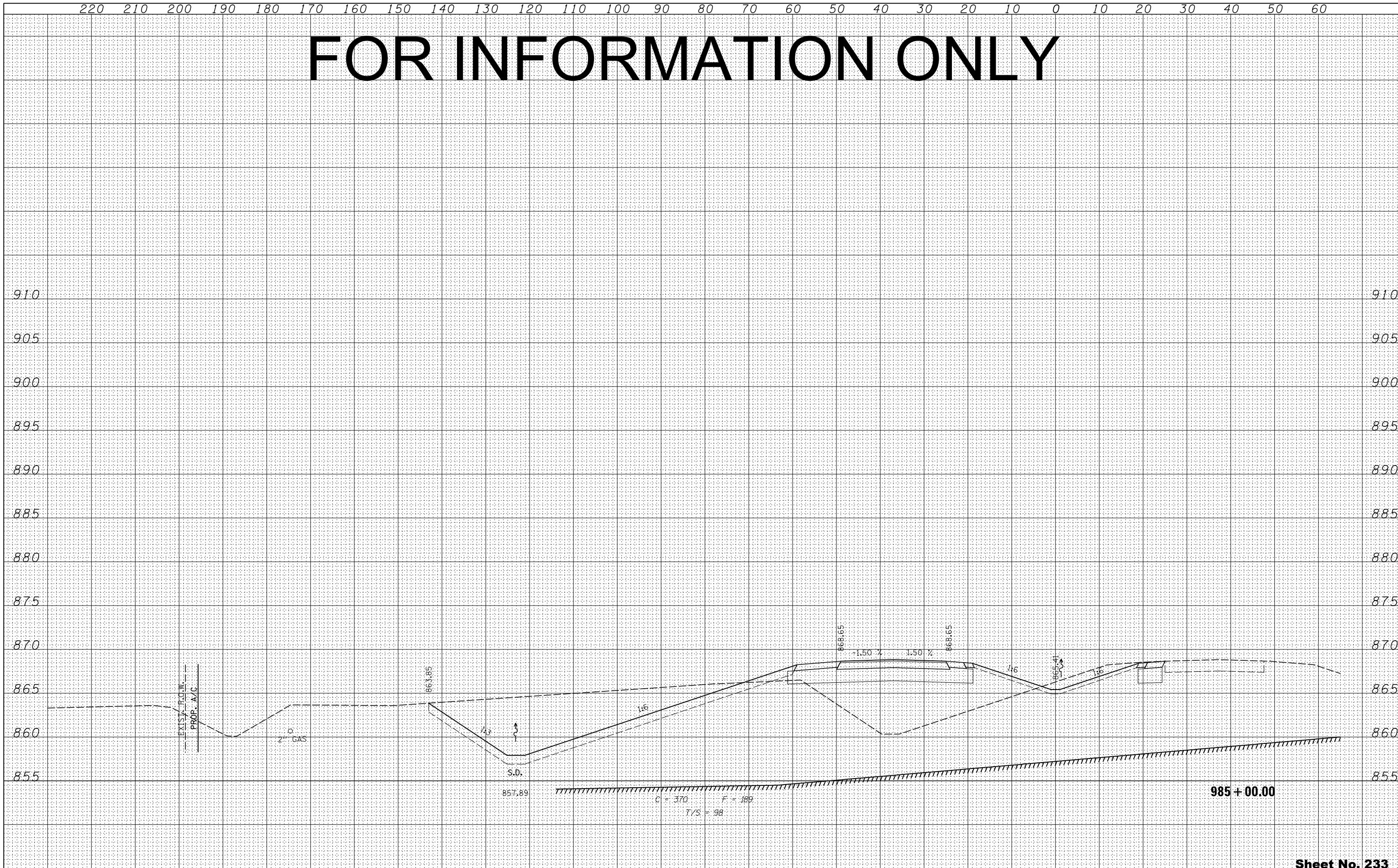
H: 1"=10'  
SCALE: V: 1"=5' SHEET NO. 469 OF 546 SHEETS STA. 984+00.00 TO STA. 984+00.00

FAP 734 Contract No. 64L20  
Section (77) TREE REMOVAL

Sheet No. 232  
Total Sheets 309



# FOR INFORMATION ONLY



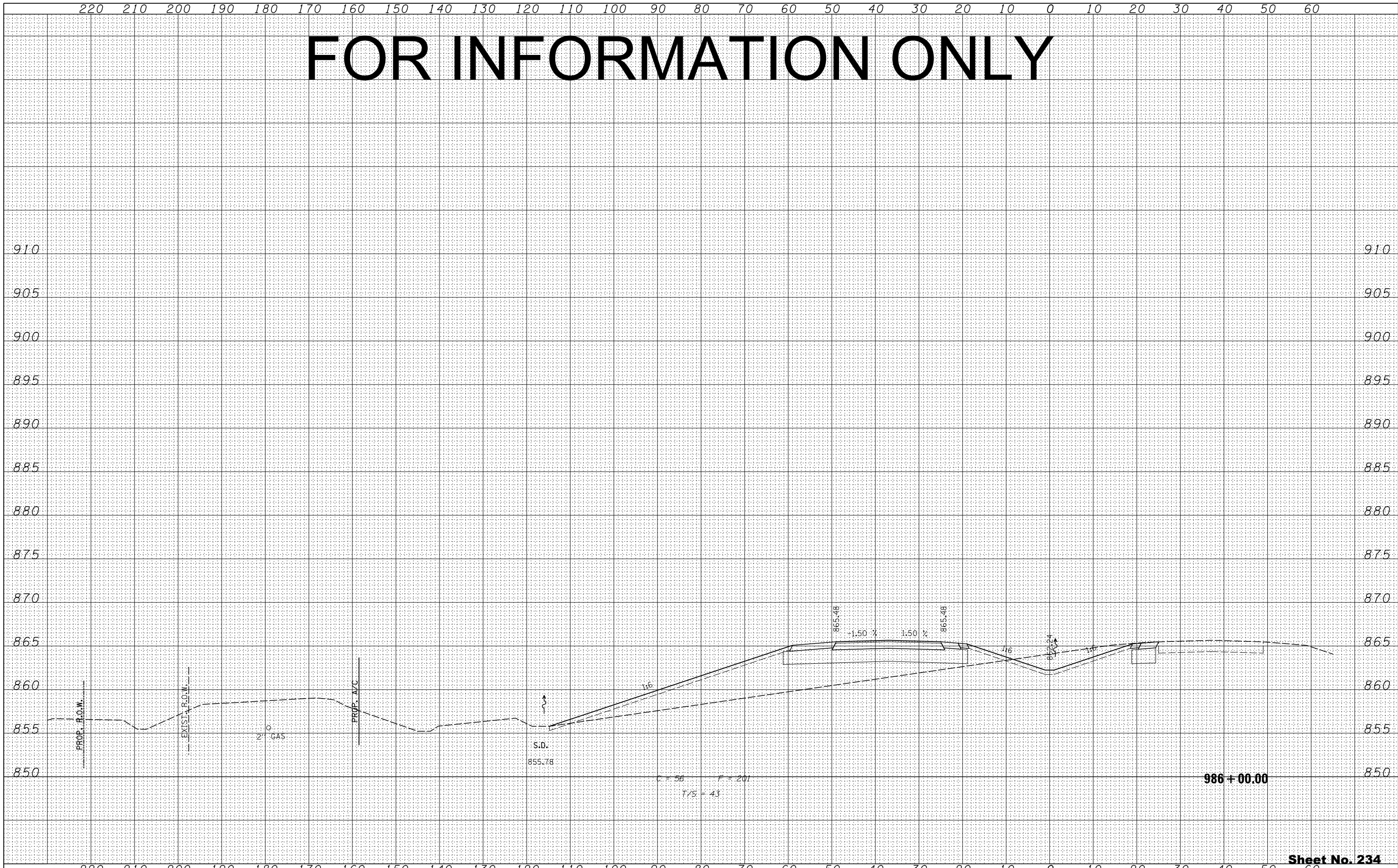
DATE	
BY	
FINAL SURVEY NO.	
SURVEYED AREAS	
PLOTTED AREAS	
TEMPLATE AREAS	
NOTE BOOK AREAS	
CHECKED AREAS	

DATE	
BY	
ORIGINAL SURVEY NO.	
SURVEYED AREAS	
PLOTTED AREAS	
TEMPLATE AREAS	
NOTE BOOK AREAS	
CHECKED AREAS	

# FOR INFORMATION ONLY

BY	DATE
FINAL SURVEY	SURVEYED
NOTE BOOK	PLOTTED
NO.	TEMPLATE
	AREAS CHECKED
	AREAS CHECKED

BY	DATE
ORIGINAL SURVEY	SURVEYED
NOTE BOOK	PLOTTED
NO.	TEMPLATE
	AREAS CHECKED
	AREAS CHECKED



FILE NAME = ... \D284983-sht-xssht-IL2.dgn

USER NAME =	DESIGNED - RDT	REVISED -
	DRAWN - RDT	REVISED -
PLOT SCALE =	CHECKED - GC	REVISED -
PLOT DATE	DATE - 10/10/2012	REVISED -

STATE OF ILLINOIS  
DEPARTMENT OF TRANSPORTATION

ILLINOIS ROUTE 2  
CROSS SECTIONS

H: 1"=10'  
SCALE: V: 1"=5' SHEET NO. 471 OF 546 SHEETS STA. 986+00.00 TO STA. 986+00.00

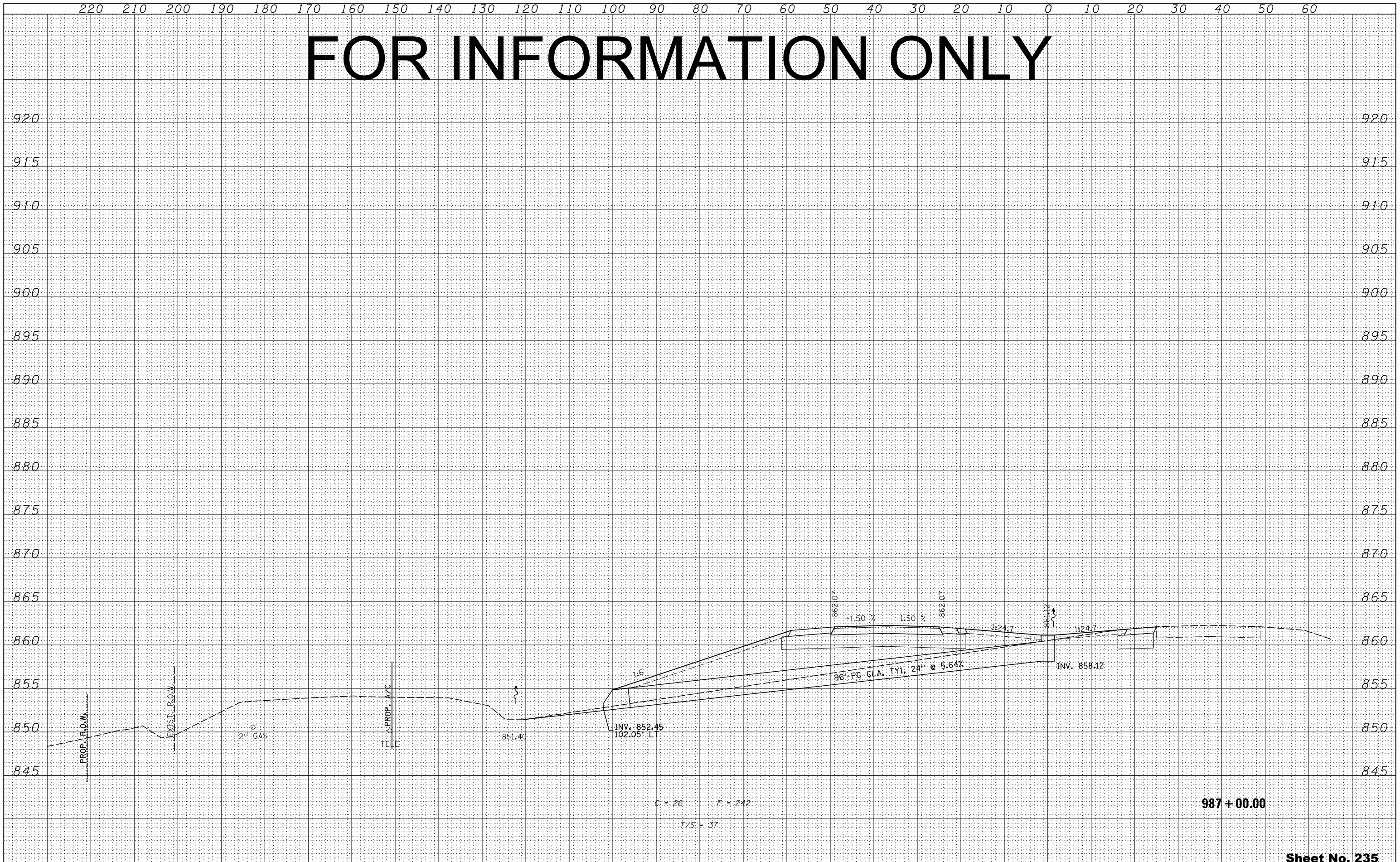
FAP 734 Contract No. 64L20  
Section (77) TREE REMOVAL

Sheet No. 234  
Total Sheets 309

# FOR INFORMATION ONLY

BY	DATE
ORIGINAL SURVEY	SURVEYED
NOTE BOOK	PLOTTED
NO.	TEMPLATE
	AREAS CHECKED

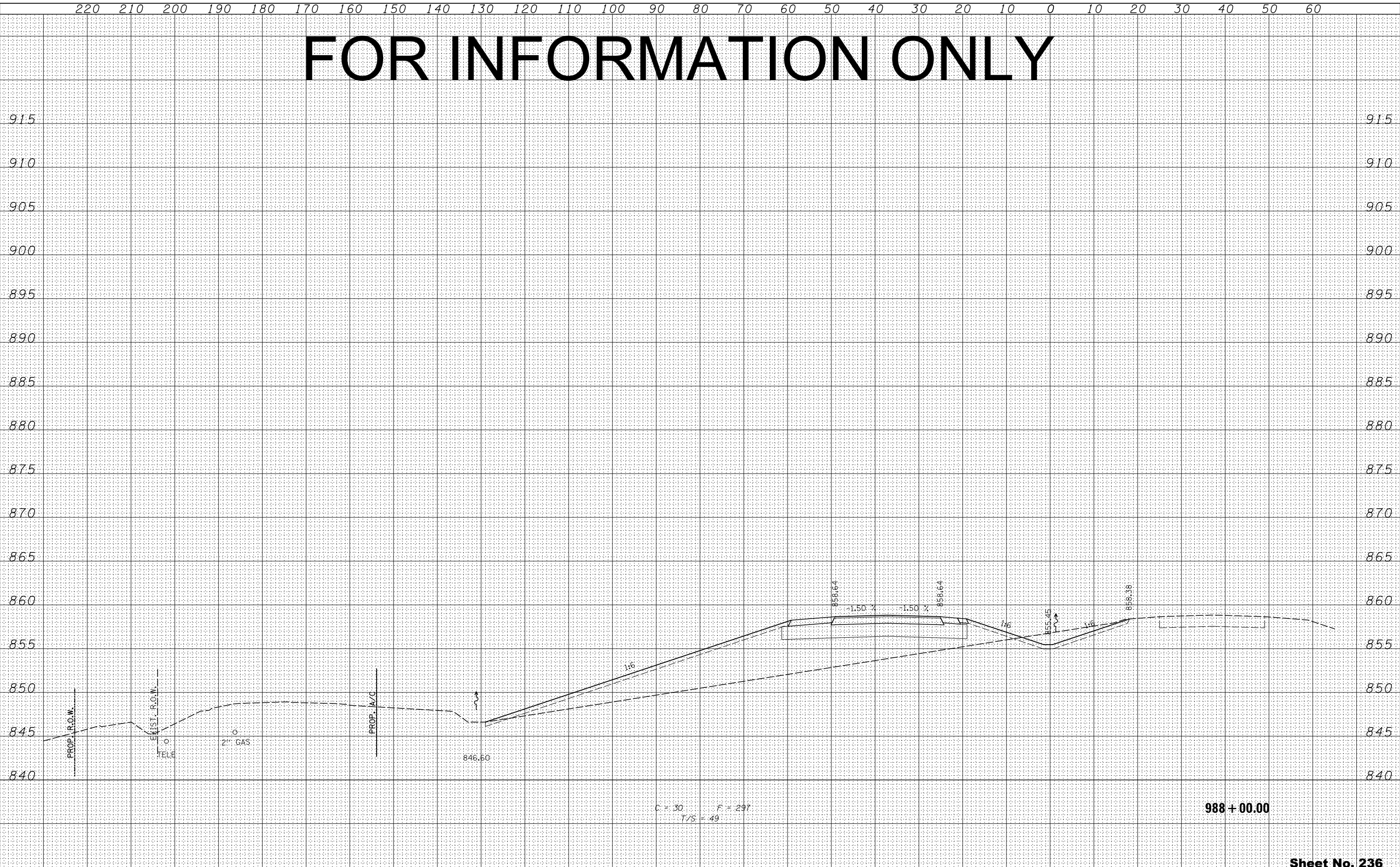
BY	DATE
ORIGINAL SURVEY	SURVEYED
NOTE BOOK	PLOTTED
NO.	TEMPLATE
	AREAS CHECKED



# FOR INFORMATION ONLY

DATE	
BY	
SURVEYED	
PLOTTED	
TEMPLATE	
AREAS	
CHECKED	
FINAL SURVEY NO.	
NOTE BOOK	
AREAS	
CHECKED	

DATE	
BY	
SURVEYED	
PLOTTED	
TEMPLATE	
AREAS	
CHECKED	
ORIGINAL SURVEY NO.	
NOTE BOOK	
AREAS	
CHECKED	



FILE NAME = ...\\D284983-sht-xssht-IL2.dgn

USER NAME =	DESIGNED - RDT	REVISED -
	DRAWN - RDT	REVISED -
PLOT SCALE =	CHECKED - GC	REVISED -
PLOT DATE	DATE - 10/10/2012	REVISED -

STATE OF ILLINOIS  
DEPARTMENT OF TRANSPORTATION

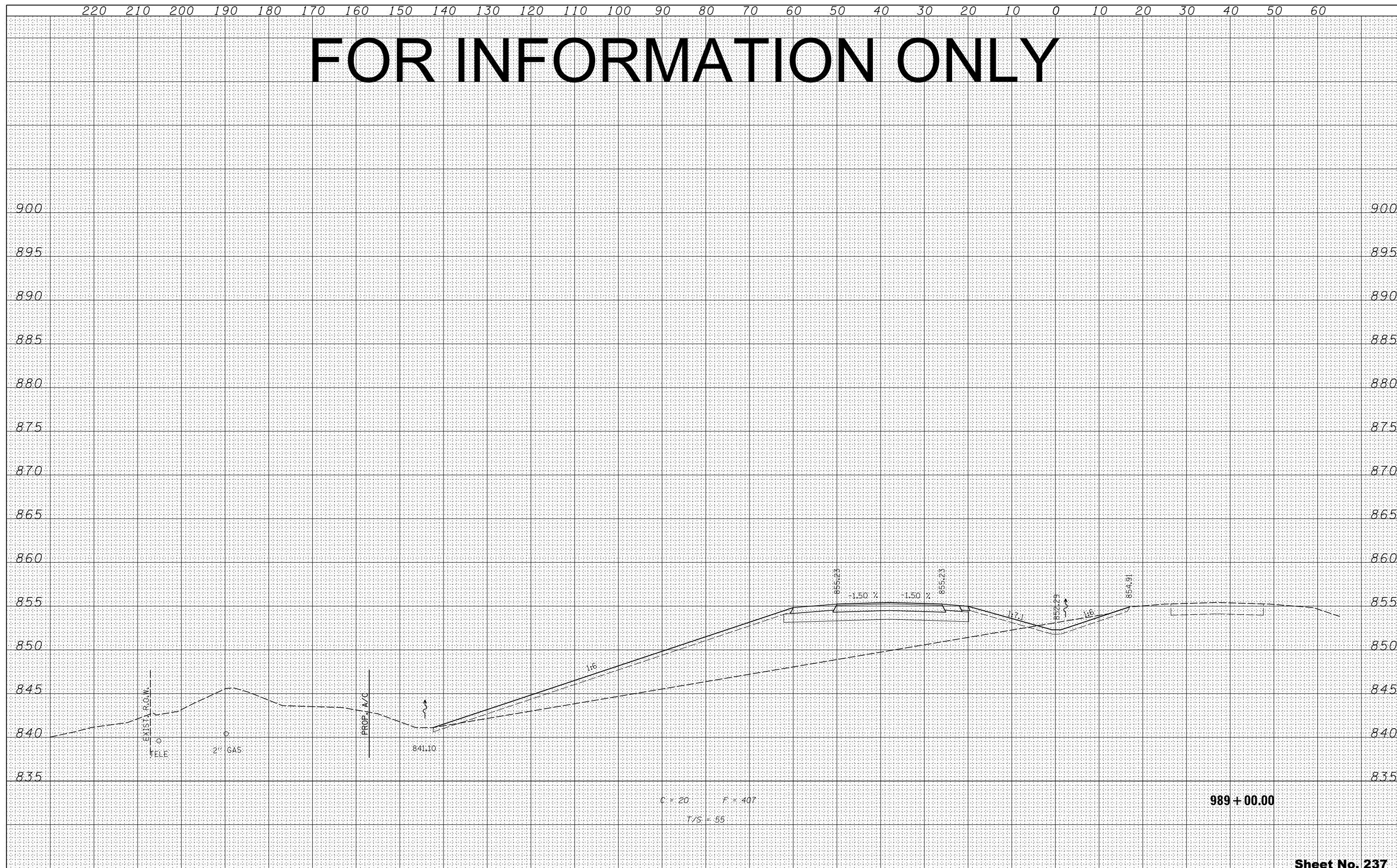
ILLINOIS ROUTE 2  
CROSS SECTIONS  
H: 1"=10'  
SCALE: V: 1"=5'  
SHEET NO. 473 OF 546 SHEETS  
STA. 988+00.00 TO STA. 988+00.00

FAP 734 Contract No. 64L20  
Section (77) TREE REMOVAL  
Sheet No. 236  
Total Sheets 309

FOR INFORMATION ONLY

BY	DATE

ORIGINAL SURVEY	SURVEYED
NOTE BOOK NO. _____	PLOTTED
	TEMPLATE
	AREAS CHECKED
	AREAS CHECKED



FILE NAME -	USER NAME -
... \D284983-sht-xssht-IL2.dgn	

DESIGNED - RDT	REVISIONS
DRAWN - RDT	
CHECKED - GC	
DATE - 10/10/2012	

STATE OF ILLINOIS  
DEPARTMENT OF TRANSPORTATION

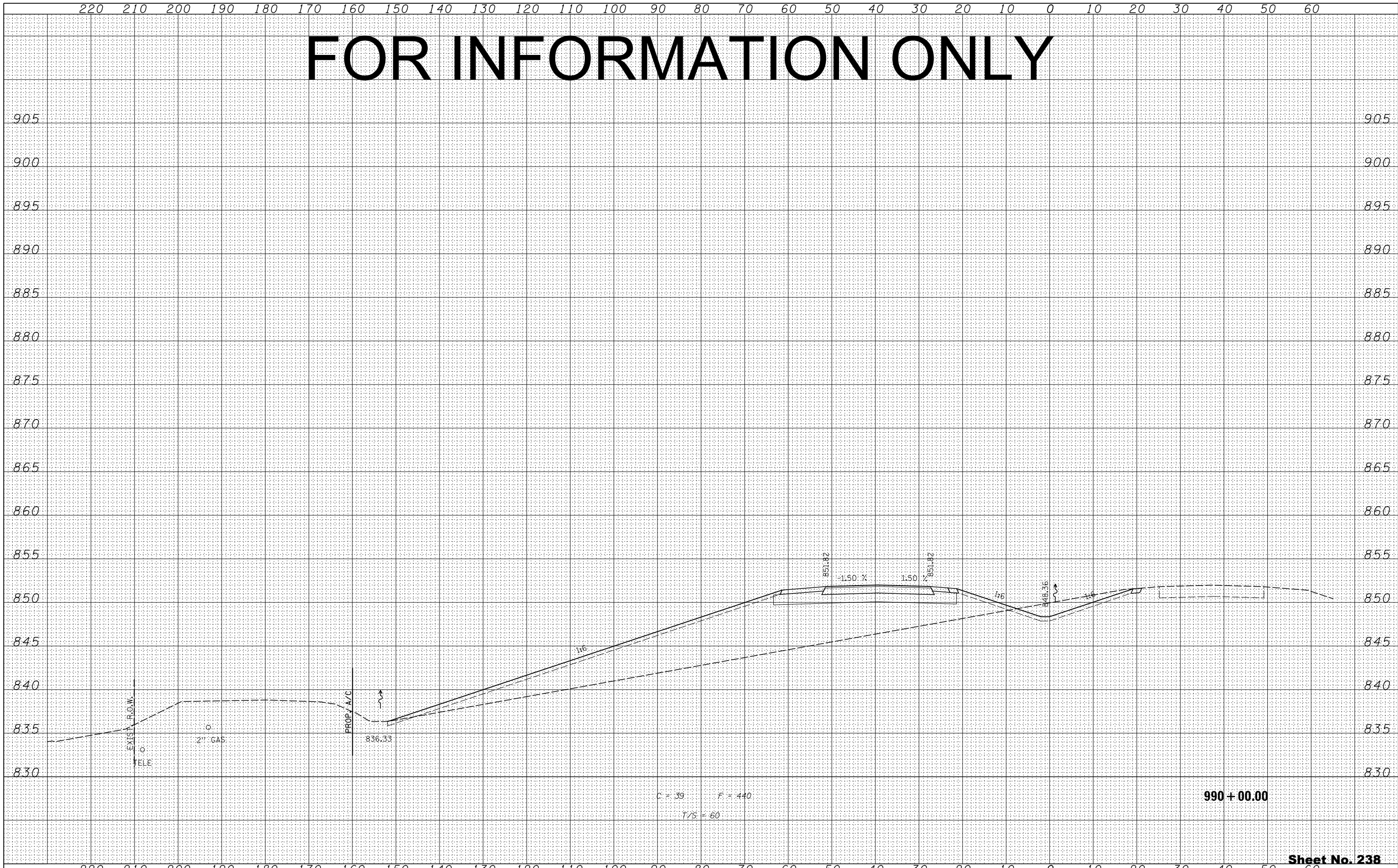
ILLINOIS ROUTE 2 CROSS SECTIONS	
SCALE: V: 1"=10'	SCALE: H: 1"=5'
SHEET NO. 474 OF 546 SHEETS	STA. 989+00.00 TO STA. 989+00.00

FAP 734 Contract No. 64L20  
Section (77) TREE REMOVAL

# FOR INFORMATION ONLY

DATE	BY	FINAL SURVEY	SURVEYED
		NOTE BOOK	PLOTTED
		NO.	AREAS CHECKED

DATE	BY	ORIGINAL SURVEY	SURVEYED
		NOTE BOOK	PLOTTED
		NO.	AREAS CHECKED



FILE NAME -	USER NAME -	DESIGNED -	REVISD -
...D284983-sht-xssht-IL2.dgn		DRAWN -	REVISD -
		CHECKED -	REVISD -
		DATE -	REVISD -

DESIGNED -	RD	REVISD -
DRAWN -	RD	REVISD -
CHECKED -	GC	REVISD -
DATE -	10/10/2012	REVISD -

STATE OF ILLINOIS  
DEPARTMENT OF TRANSPORTATION

ILLINOIS ROUTE 2  
CROSS SECTIONS

H: 1"=10'  
SCALE: V: 1"=5'  
SHEET NO. 475 OF 546 SHEETS STA. 990+00.00 TO STA. 990+00.00

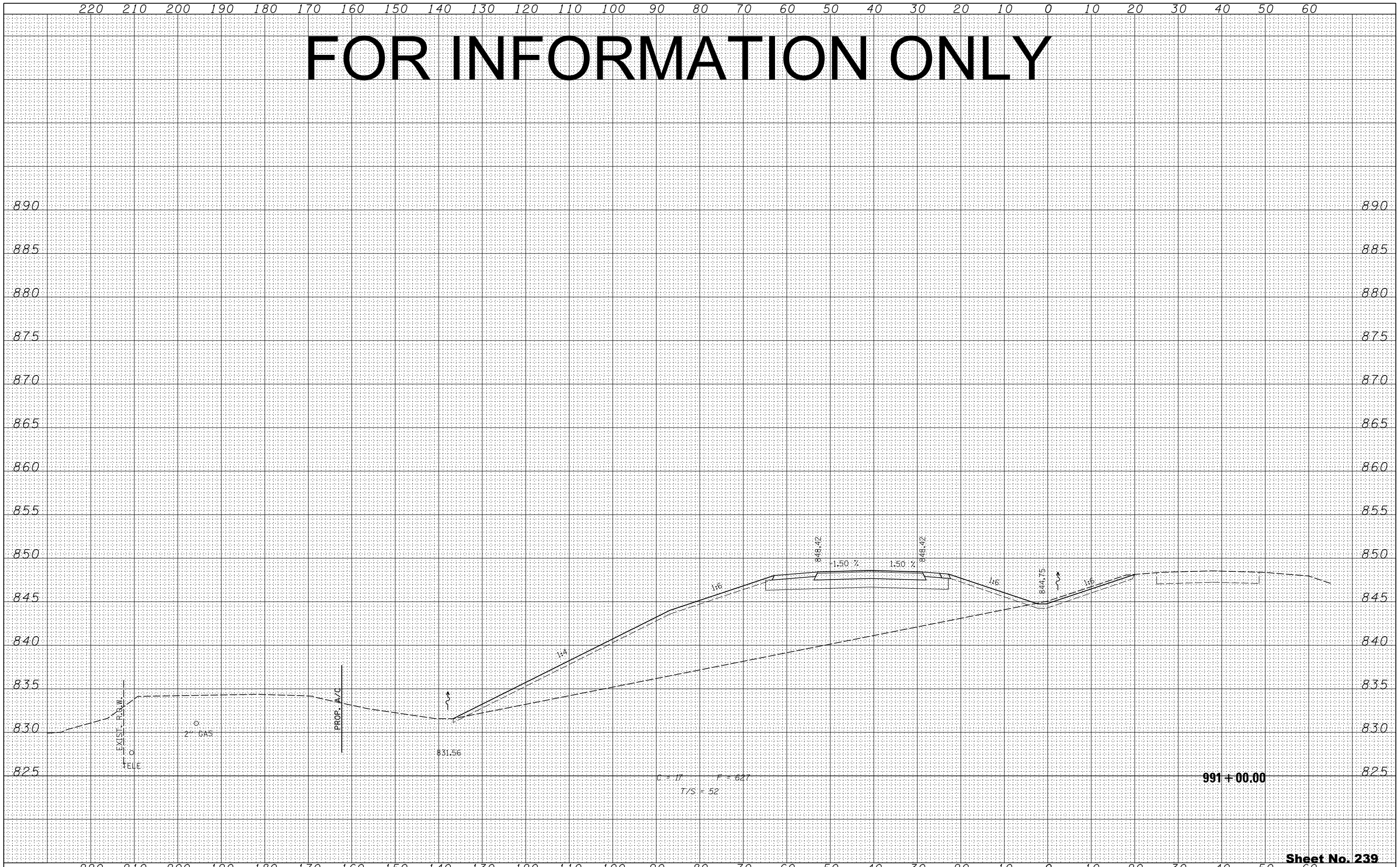
FAP 734 Contract No. 64L20  
Section (77) TREE REMOVAL

Sheet No. 238  
Total Sheets 309

# FOR INFORMATION ONLY

BY	DATE
FINAL SURVEY	SURVEYED
NOTE BOOK	PLOTTED
NO.	TEMPLATE
	AREAS CHECKED

BY	DATE
ORIGINAL SURVEY	SURVEYED
NOTE BOOK	PLOTTED
NO.	TEMPLATE
	AREAS CHECKED



FILE NAME -	USER NAME -
...D284983-sht-xssht-IL2.dgn	

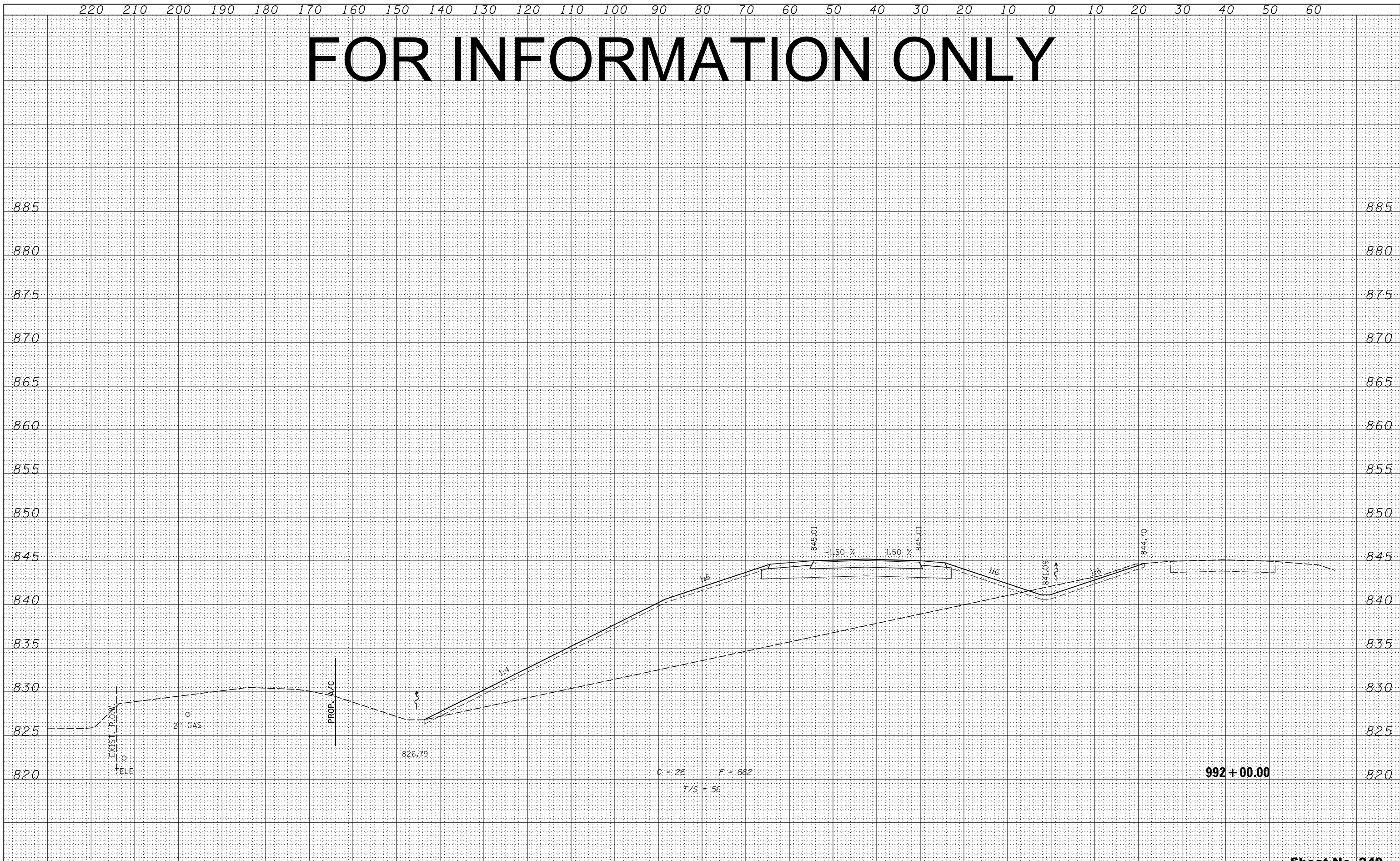
DESIGNED -	RD	REVISED -	
DRAWN -	RD	REVISED -	
CHECKED -	GC	REVISED -	
DATE -	10/10/2012	REVISED -	

STATE OF ILLINOIS  
DEPARTMENT OF TRANSPORTATION

ILLINOIS ROUTE 2  
CROSS SECTIONS  
H: 1"=10'  
SCALE: V: 1"=5'  
SHEET NO. 476 OF 546 SHEETS  
STA. 991+00.00 TO STA. 991+00.00

FAP 734 Contract No. 64L20  
Section (77) TREE REMOVAL

# FOR INFORMATION ONLY



BY	DATE
FINAL SURVEY	SURVEYED
NOTE BOOK	PLOTTED
NO.	TEMPLATE
	AREAS CHECKED

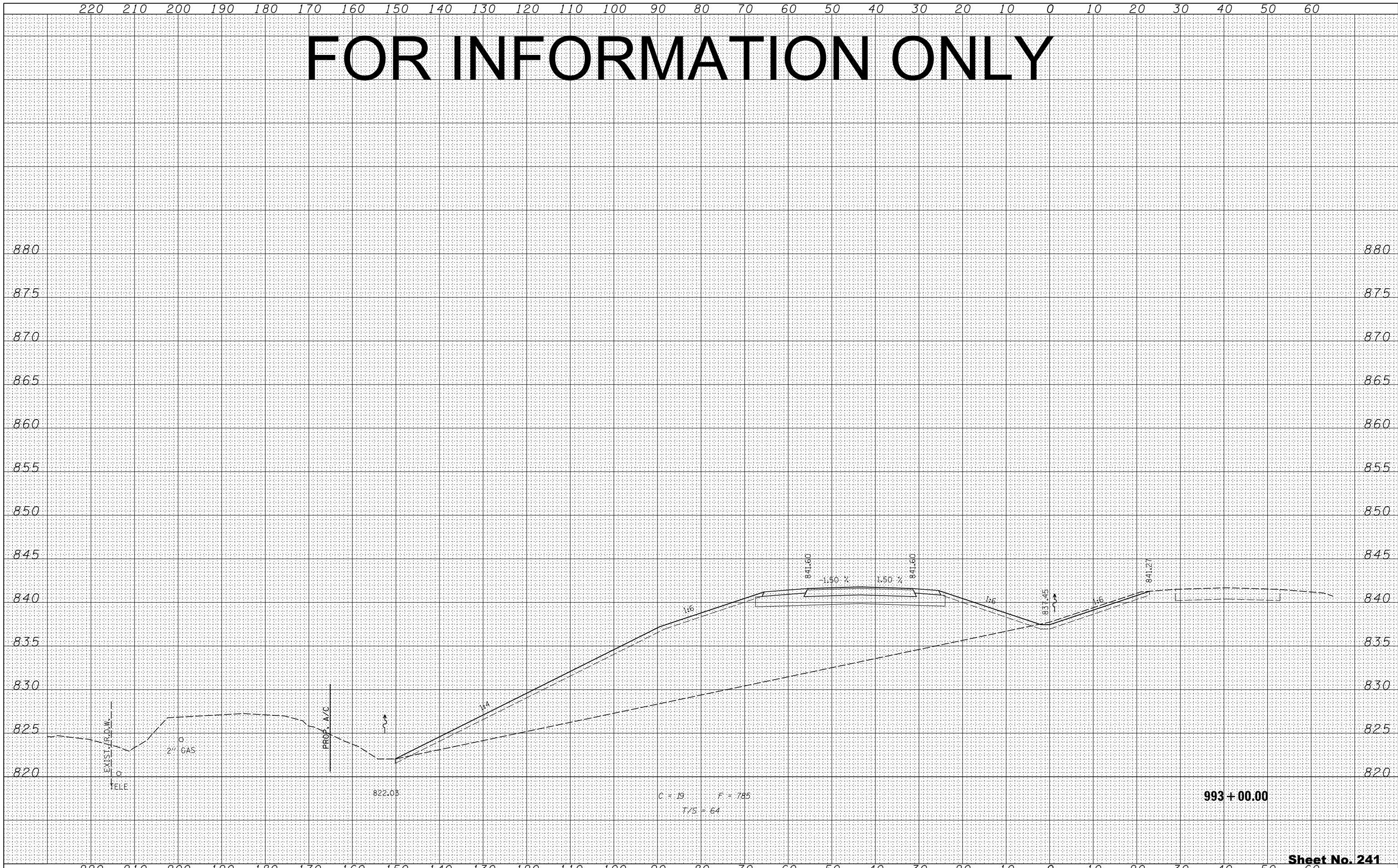
BY	DATE
ORIGINAL SURVEY	SURVEYED
NOTE BOOK	PLOTTED
NO.	TEMPLATE
	AREAS CHECKED



# FOR INFORMATION ONLY

DATE	
BY	
FINAL SURVEY	SURVEYED
NOTE BOOK NO.	PLOTTED
	TEMPLATE
	AREAS CHECKED

DATE	
BY	
ORIGINAL SURVEY	SURVEYED
NOTE BOOK NO.	PLOTTED
	TEMPLATE
	AREAS CHECKED



FILE NAME = ...D284983-sht-xssht-IL2.dgn

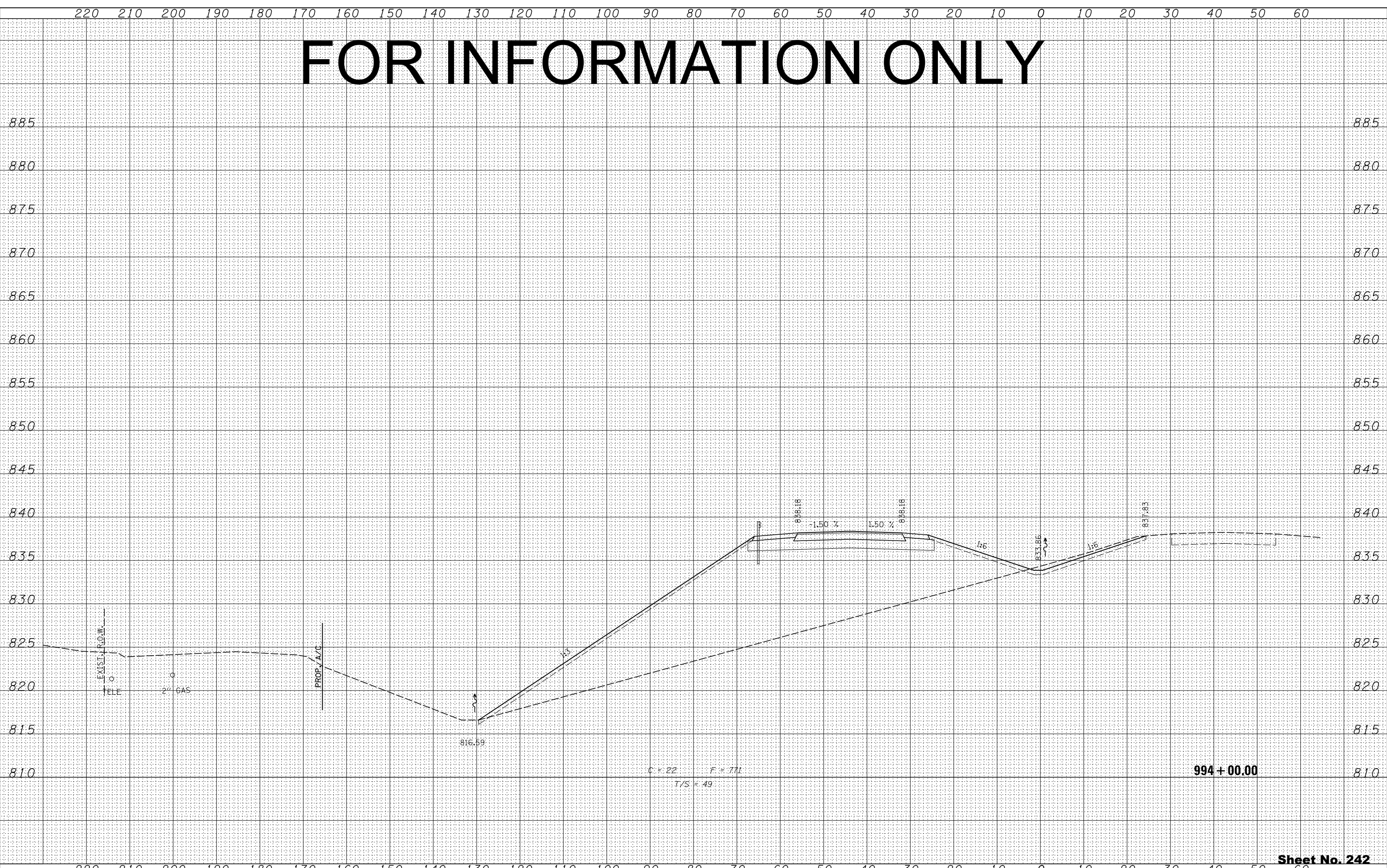
USER NAME =	DESIGNED - RDT	REVISED -
	DRAWN - RDT	REVISED -
PLOT SCALE =	CHECKED - GC	REVISED -
PLOT DATE	DATE - 10/10/2012	REVISED -

STATE OF ILLINOIS  
DEPARTMENT OF TRANSPORTATION

ILLINOIS ROUTE 2  
CROSS SECTIONS  
H: 1"=10'  
SCALE: V: 1"=5'  
SHEET NO. 478 OF 546 SHEETS  
STA. 993+00.00 TO STA. 993+00.00

FAP 734 Contract No. 64L20  
Section (77) TREE REMOVAL

# FOR INFORMATION ONLY

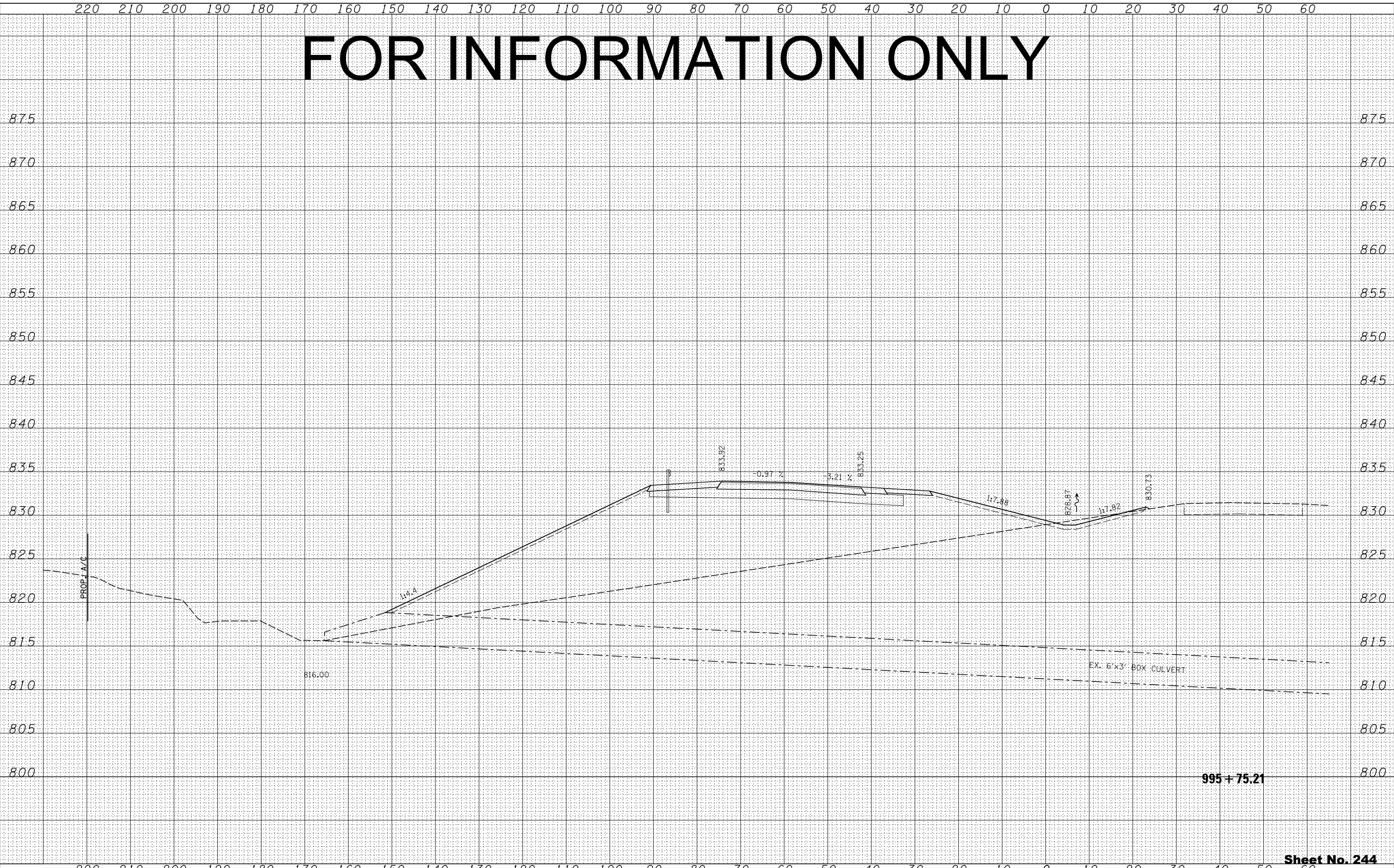


DATE	BY
NO.	

DATE	BY
NO.	



# FOR INFORMATION ONLY



DATE	BY	SURVEYED	PLOTTED	TEMPLATE	AREAS CHECKED
NO.		FINAL SURVEY	NOTE BOOK	AREAS CHECKED	

DATE	BY	SURVEYED	PLOTTED	TEMPLATE	AREAS CHECKED
NO.		ORIGINAL SURVEY	NOTE BOOK	AREAS CHECKED	

FILE NAME = ...D284983-sht-xssht-IL2.dgn

USER NAME =	DESIGNED - RDT	REVISED -
	DRAWN - RDT	REVISED -
PLOT SCALE =	CHECKED - GC	REVISED -
PLOT DATE	DATE - 10/10/2012	REVISED -

STATE OF ILLINOIS  
DEPARTMENT OF TRANSPORTATION

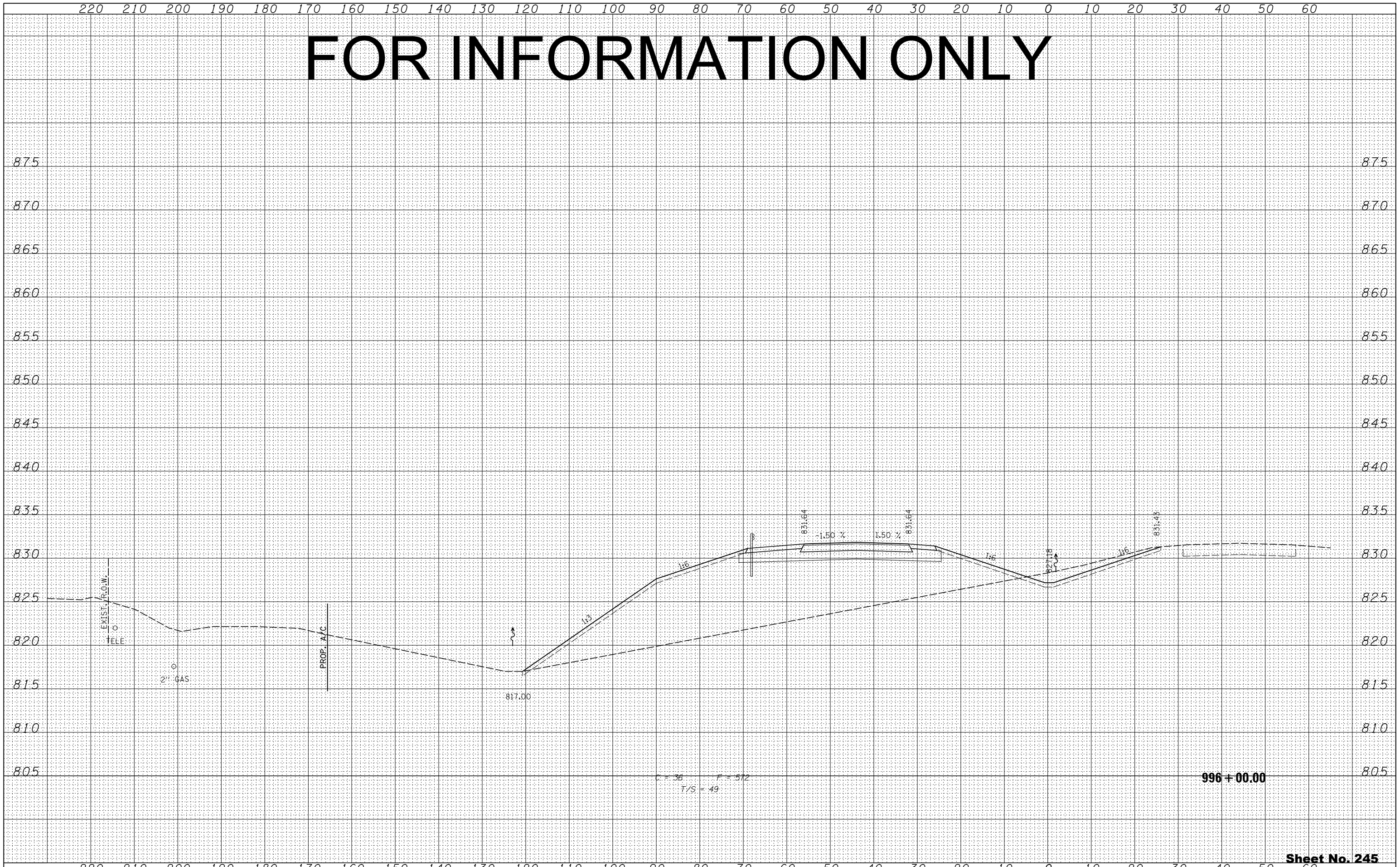
ILLINOIS ROUTE 2  
CROSS SECTIONS  
H: 1"=10'  
SCALE: V: 1"=5'  
SHEET NO. 481 OF 546 SHEETS  
STA. 995+75.21 TO STA. 995+75.21

FAP 734 Contract No. 64L20  
Section (77) TREE REMOVAL

# FOR INFORMATION ONLY

DATE	
BY	
SURVEYED	
PLOTTED	
TEMPLATE	
AREAS	
CHECKED	
FINAL SURVEY	
NOTE BOOK	
NO.	

DATE	
BY	
SURVEYED	
PLOTTED	
TEMPLATE	
AREAS	
CHECKED	
ORIGINAL SURVEY	
NOTE BOOK	
NO.	



FILE NAME -	USER NAME -	DESIGNED -	REVISD -
...D284983-sht-xssht-IL2.dgn		RDT	
		RDT	
		GC	
		DATE -	REVISD -
		10/10/2012	

DESIGNED -	REVISD -
RDT	
DRAWN -	REVISD -
RDT	
CHECKED -	REVISD -
GC	
DATE -	REVISD -
10/10/2012	

STATE OF ILLINOIS  
DEPARTMENT OF TRANSPORTATION

ILLINOIS ROUTE 2  
CROSS SECTIONS

H: 1"=10'  
SCALE: V: 1"=5'  
SHEET NO. 482 OF 546 SHEETS  
STA. 996+00.00 TO STA. 996+00.00

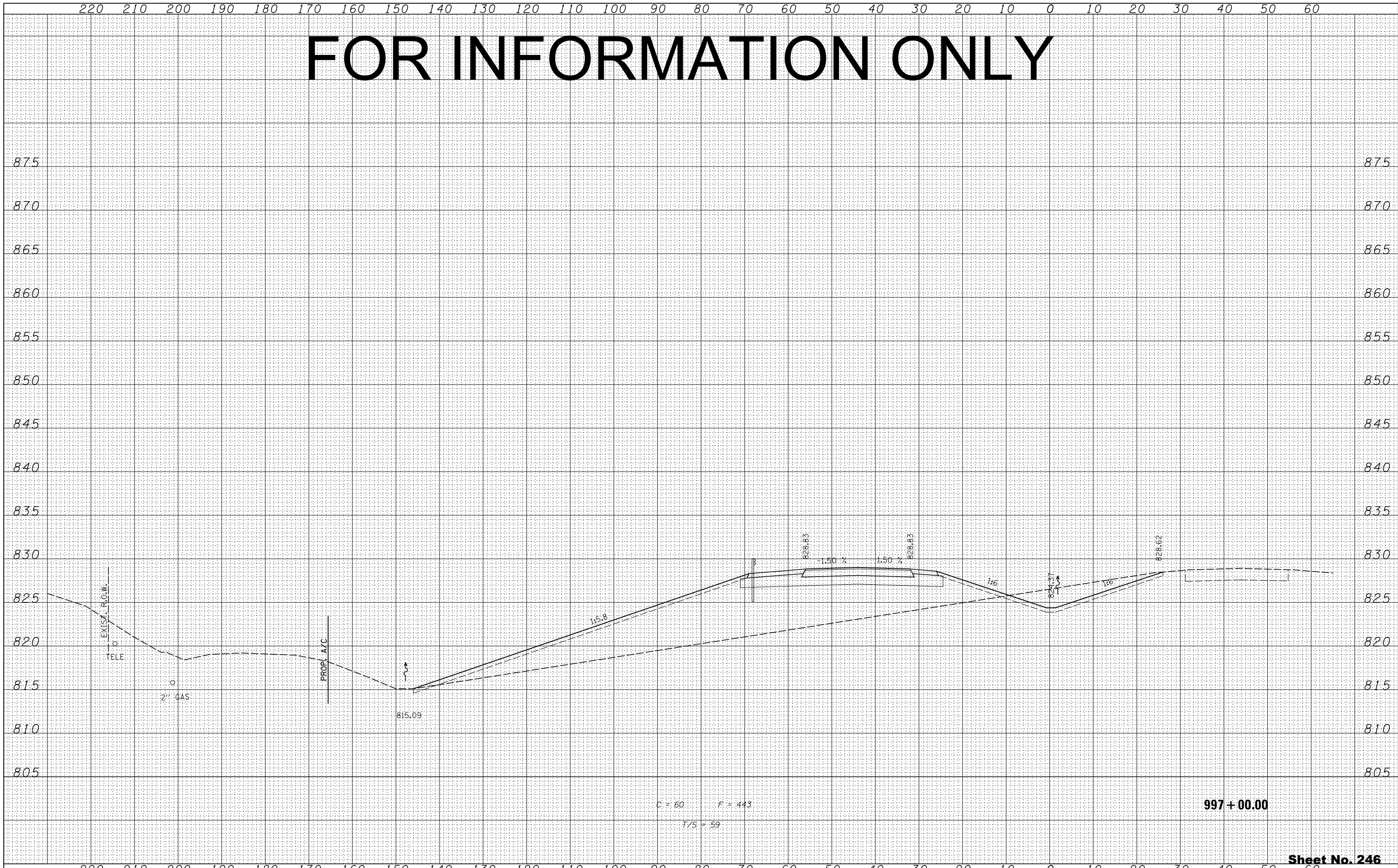
FAP 734 Contract No. 64L20  
Section (77) TREE REMOVAL

Sheet No. 245  
Total Sheets 309

# FOR INFORMATION ONLY

DATE	
BY	
FINAL SURVEY	SURVEYED
NOTE BOOK	PLOTTED
NO.	TEMPLATE
	AREAS CHECKED
	AREAS CHECKED

DATE	
BY	
ORIGINAL SURVEY	SURVEYED
NOTE BOOK	PLOTTED
NO.	TEMPLATE
	AREAS CHECKED
	AREAS CHECKED



FILE NAME -	USER NAME -
...D284983-sht-xssht-IL2.dgn	DESIGNED - RDT
	DRAWN - RDT
	CHECKED - GC
	DATE - 10/10/2012
	REVISOR -
	REVISOR -
	REVISOR -
	REVISOR -

DESIGNED - RDT	REVISOR -
DRAWN - RDT	REVISOR -
CHECKED - GC	REVISOR -
DATE - 10/10/2012	REVISOR -

STATE OF ILLINOIS  
DEPARTMENT OF TRANSPORTATION

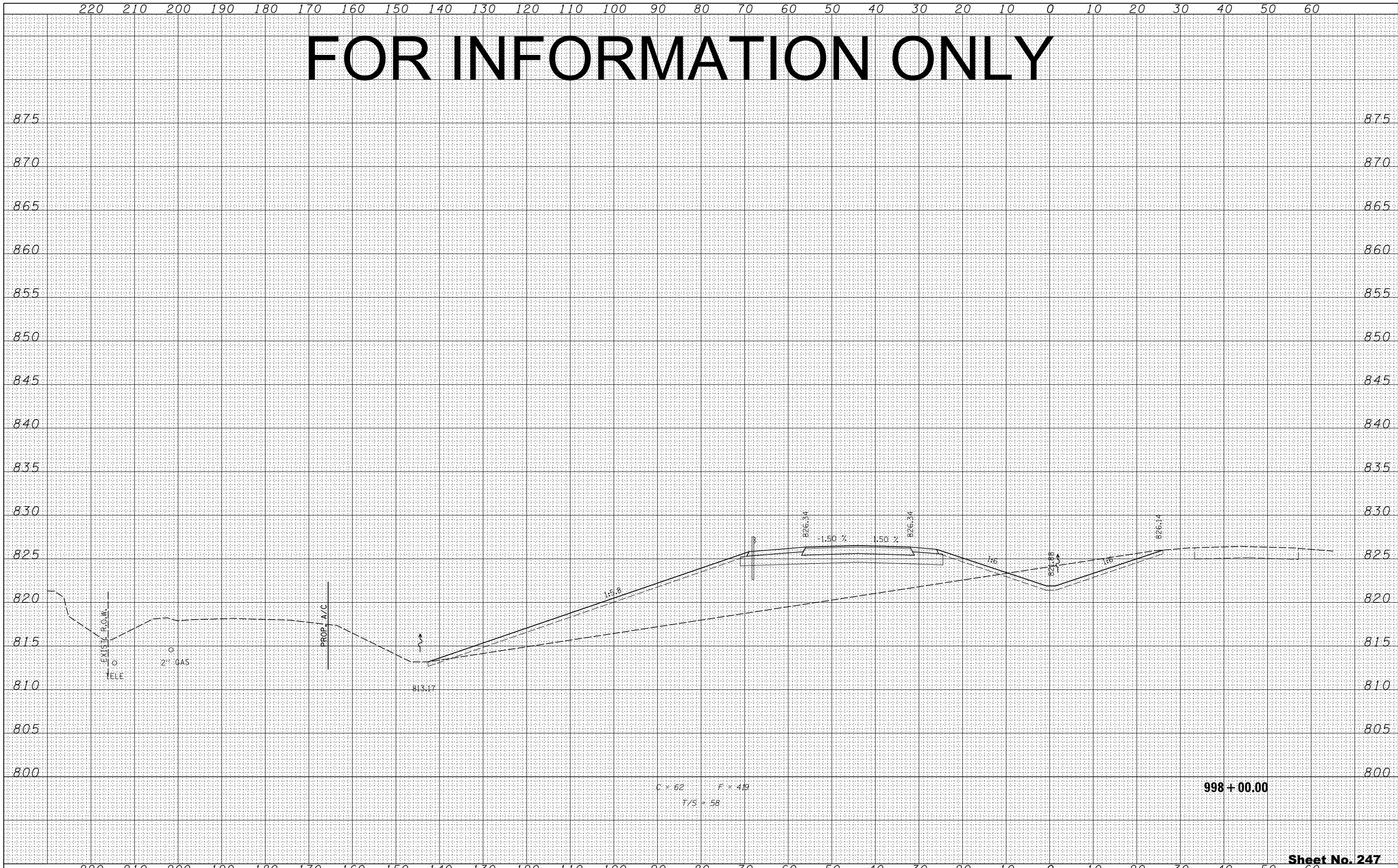
ILLINOIS ROUTE 2  
CROSS SECTIONS  
H: 1"=10'  
SCALE: V: 1"=5'  
SHEET NO. 483 OF 546 SHEETS  
STA. 997+00.00 TO STA. 997+00.00

FAP 734 Contract No. 64L20  
Section (77) TREE REMOVAL

# FOR INFORMATION ONLY

DATE	
BY	
SURVEYED	
PLOTTED	
TEMPLATE	
AREAS	
AREAS CHECKED	
FINAL SURVEY	
NOTE BOOK	
NO.	

DATE	
BY	
SURVEYED	
PLOTTED	
TEMPLATE	
AREAS	
AREAS CHECKED	
ORIGINAL SURVEY	
NOTE BOOK	
NO.	



C = 62      F = 419  
T/S = 58

998+00.00

FILE NAME =  
...D284983-sht-xssht-IL2.dgn

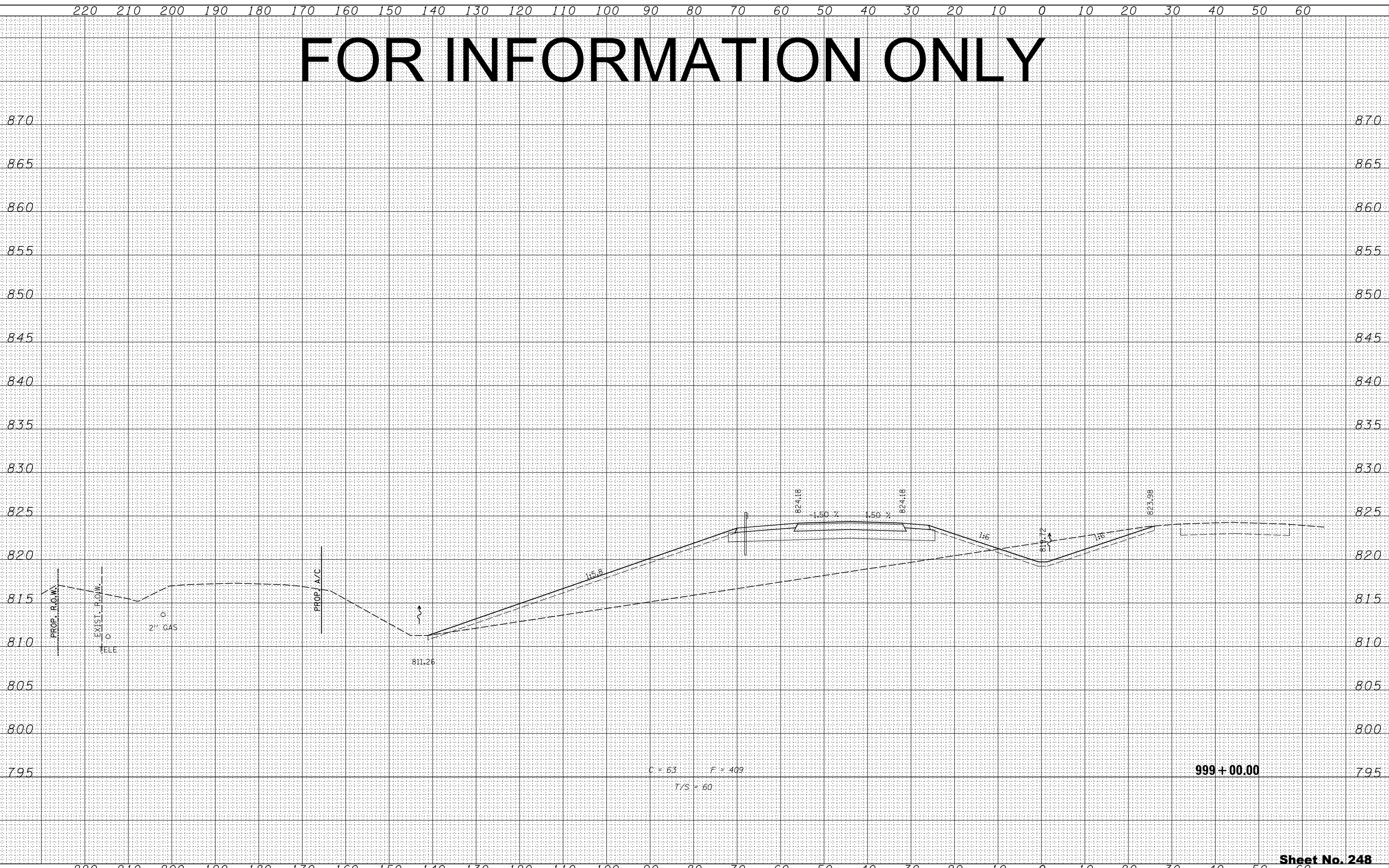
USER NAME =	DESIGNED - RDT	REVISED -
	DRAWN - RDT	REVISED -
PLOT SCALE =	CHECKED - GC	REVISED -
PLOT DATE	DATE - 10/10/2012	REVISED -

STATE OF ILLINOIS  
DEPARTMENT OF TRANSPORTATION

ILLINOIS ROUTE 2  
CROSS SECTIONS  
H: 1"=10'  
SCALE: V: 1"=5'  
SHEET NO. 484 OF 546 SHEETS    STA. 998+00.00 TO STA. 998+00.00

FAP 734    Contract No. 64L20  
Section (77) TREE REMOVAL

# FOR INFORMATION ONLY



DATE	
BY	
FINAL SURVEY NO.	
SURVEYED	
PLOTTED	
TEMPLATE	
AREAS CHECKED	

DATE	
BY	
ORIGINAL SURVEY NO.	
SURVEYED	
PLOTTED	
TEMPLATE	
AREAS CHECKED	

FILE NAME = ...D284983-sht-xssht-IL2.dgn

USER NAME =	DESIGNED - RDT	REVISD -
	DRAWN - RDT	REVISD -
PLOT SCALE =	CHECKED - GC	REVISD -
PLOT DATE	DATE - 10/10/2012	REVISD -

STATE OF ILLINOIS  
DEPARTMENT OF TRANSPORTATION

H: 1"=10'  
SCALE: V: 1"=5'  
SHEET NO. 485 OF 546 SHEETS  
STA. 999+00.00 TO STA. 999+00.00

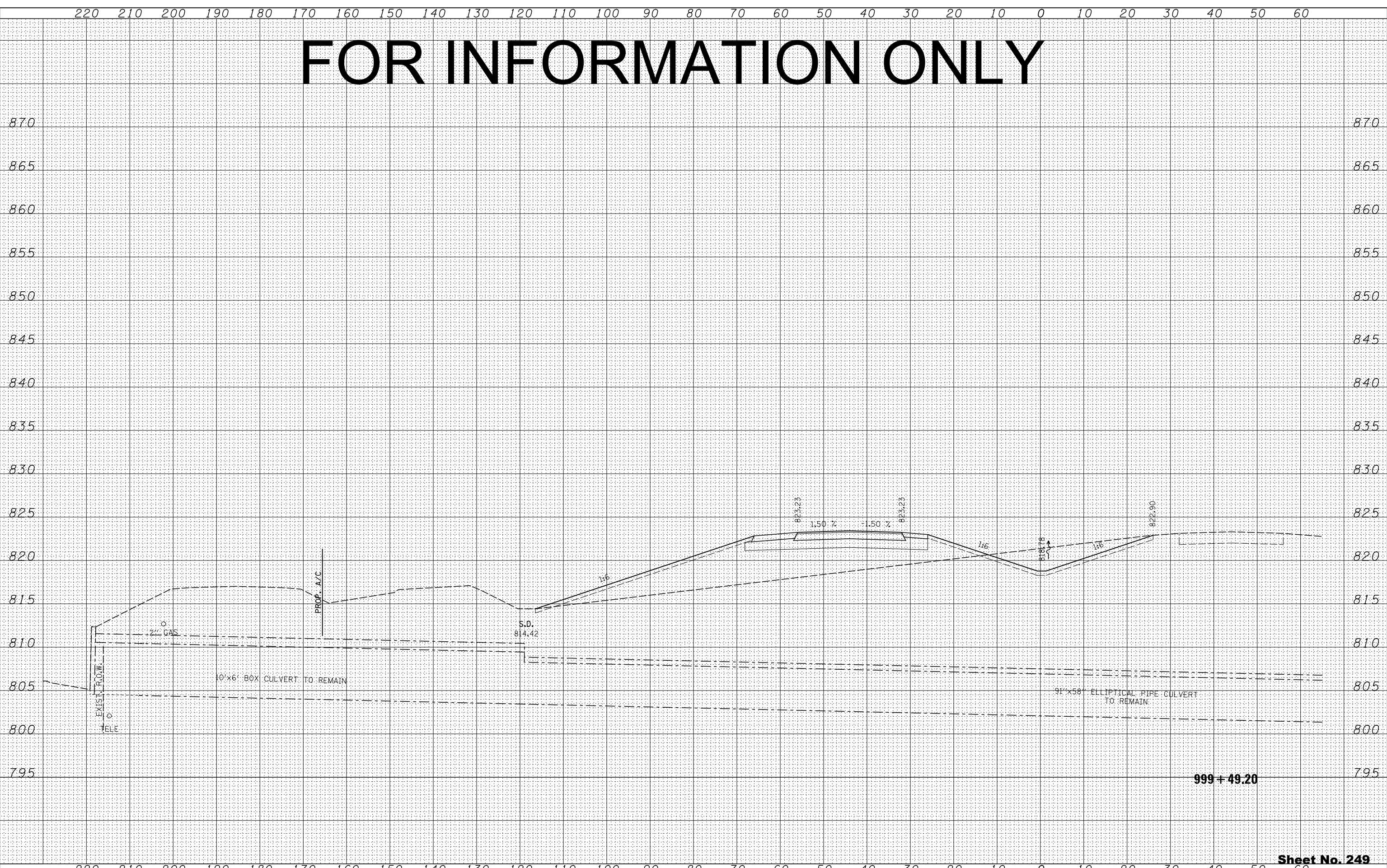
ILLINOIS ROUTE 2  
CROSS SECTIONS

FAP 734 Contract No. 64L20  
Section (77) TREE REMOVAL

Sheet No. 248  
Total Sheets 309



# FOR INFORMATION ONLY



DATE	
BY	
FINAL SURVEY	SURVEYED
NOTE BOOK	PLOTTED
NO.	TEMPLATE
	AREAS
	CHECKED

DATE	
BY	
ORIGINAL SURVEY	SURVEYED
NOTE BOOK	PLOTTED
NO.	TEMPLATE
	AREAS
	CHECKED

FILE NAME = ...D284983-sht-xssht-IL2.dgn

USER NAME =	DESIGNED - RDT	REVISED -
	DRAWN - RDT	REVISED -
PLOT SCALE =	CHECKED - GC	REVISED -
PLOT DATE	DATE - 10/10/2012	REVISED -

STATE OF ILLINOIS  
DEPARTMENT OF TRANSPORTATION

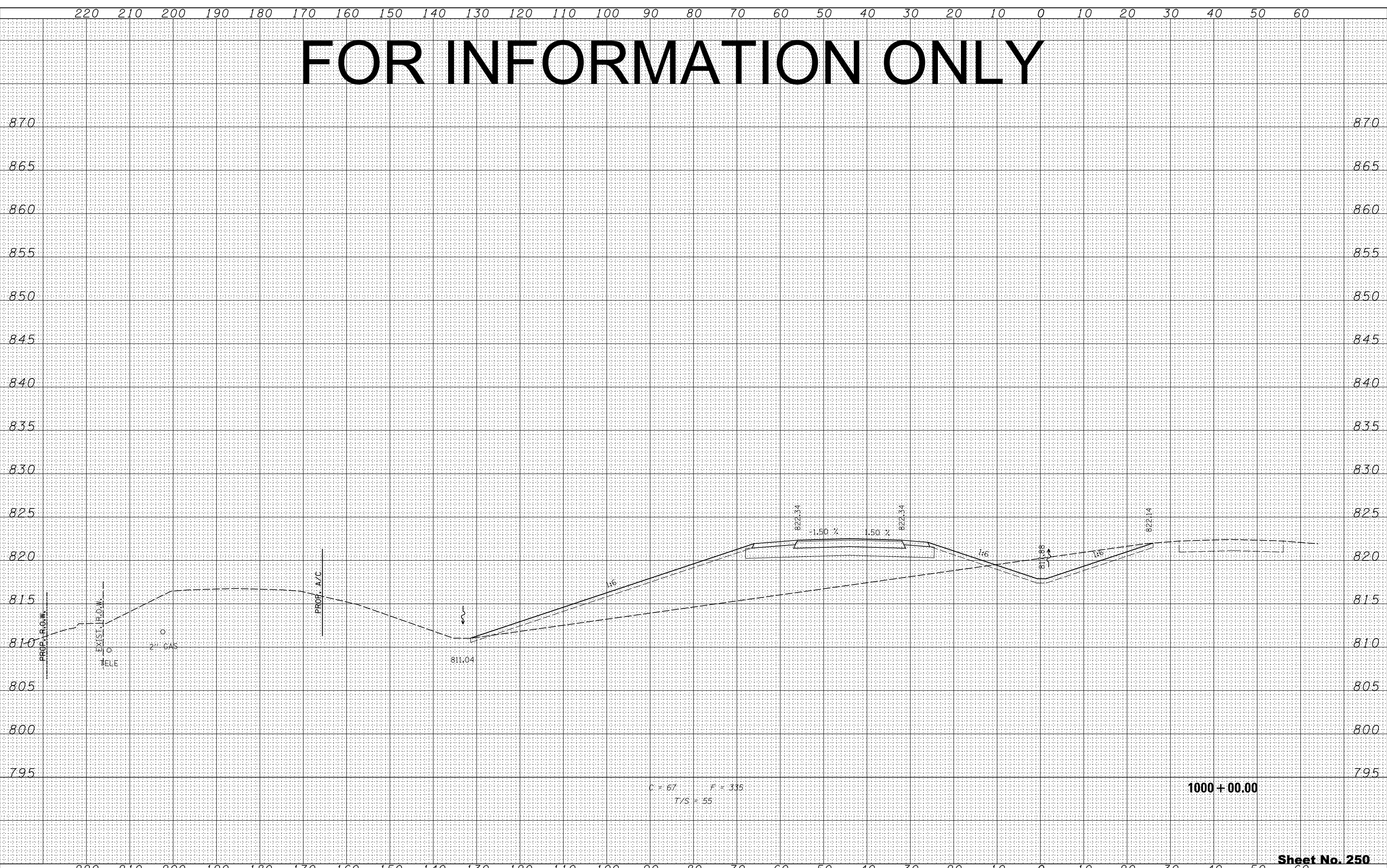
ILLINOIS ROUTE 2  
CROSS SECTIONS  
H: 1"=10'  
SCALE: V: 1"=5'

SHEET NO. 486 OF 546 SHEETS  
STA. 999+49.20 TO STA. 999+49.20

Sheet No. 249  
Total Sheets 309

FAP 734 Contract No. 64L20  
Section (77) TREE REMOVAL

# FOR INFORMATION ONLY



DATE	
BY	
FINAL SURVEY	SURVEYED
NOTE BOOK	PLOTTED
NO.	TEMPLATE
	AREAS CHECKED

DATE	
BY	
ORIGINAL SURVEY	SURVEYED
NOTE BOOK	PLOTTED
NO.	TEMPLATE
	AREAS CHECKED

FILE NAME = ...D284983-sht-xssht-IL2.dgn

USER NAME =	DESIGNED - RDT	REVISED -
	DRAWN - RDT	REVISED -
PLOT SCALE =	CHECKED - GC	REVISED -
PLOT DATE	DATE - 10/10/2012	REVISED -

STATE OF ILLINOIS  
DEPARTMENT OF TRANSPORTATION

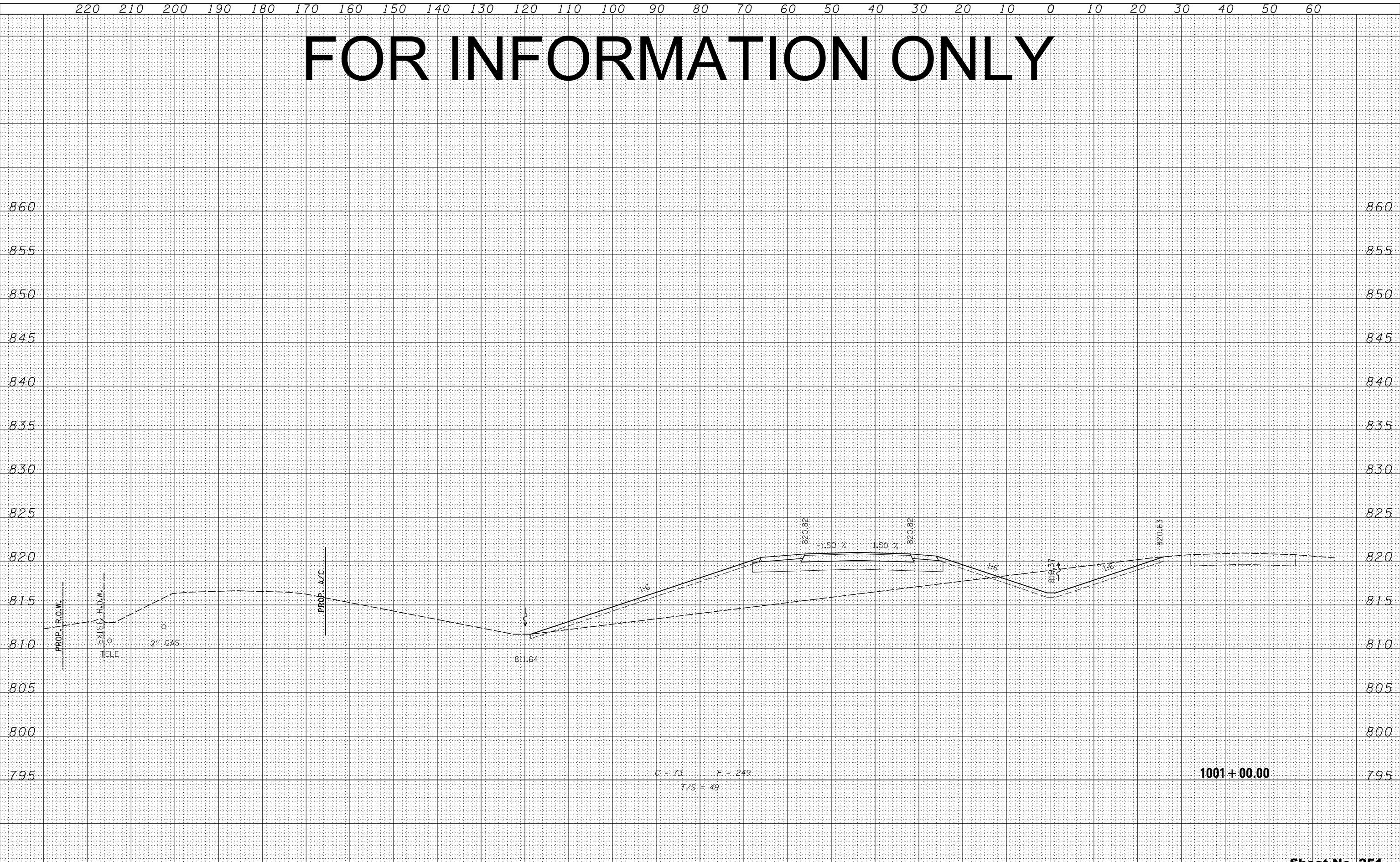
ILLINOIS ROUTE 2  
CROSS SECTIONS  
H: 1"=10'  
SCALE: V: 1"=5'  
SHEET NO. 487 OF 546 SHEETS  
STA. 1000+00.00 TO STA. 1000+00.00

FAP 734 Contract No. 64L20  
Section (77) TREE REMOVAL

# FOR INFORMATION ONLY

BY	DATE

BY	DATE



FILE NAME - ...D284983-shr-ssht-IL2.dgn	USER NAME - 	DESIGNED - RDT	REVISIED -
		DRAWN - RDT	REVISIED -
		CHECKED - GC	REVISIED -
		DATE - 10/10/2012	REVISIED -

STATE OF ILLINOIS  
DEPARTMENT OF TRANSPORTATION

ILLINOIS ROUTE 2  
CROSS SECTIONS

H: 1"=10'  
SCALE: V: 1"=5'

SHEET NO. 488 OF 546 SHEETS STA. 1001+00.00 TO STA. 1001+00.00

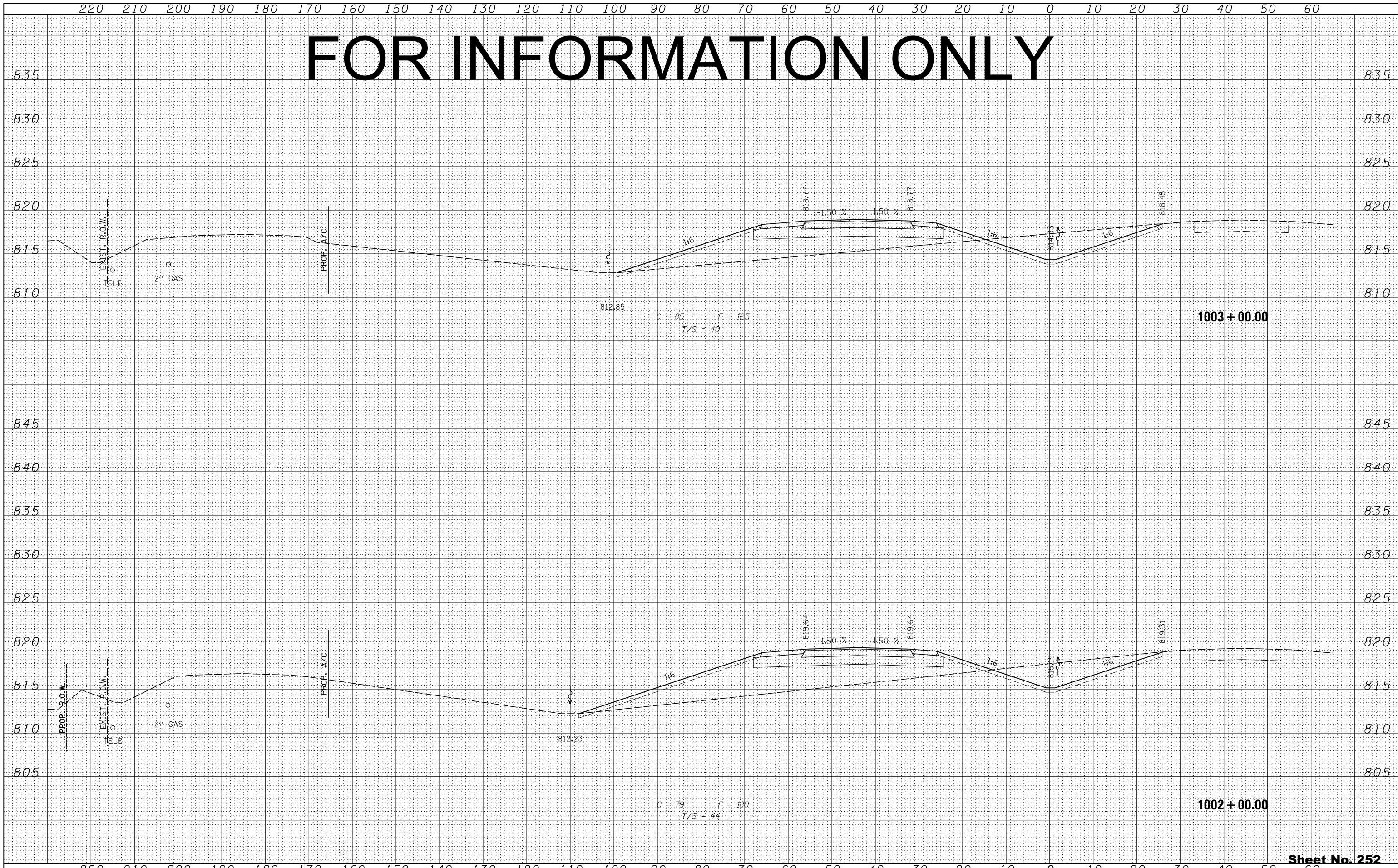
FAP 734 Contract No. 64L20  
Section (77) TREE REMOVAL

Sheet No. 251  
Total Sheets 309

# FOR INFORMATION ONLY

DATE	
BY	
FINAL SURVEY	SURVEYED
NOTE BOOK	PLOTTED
NO.	TEMPLATE
	AREAS CHECKED

DATE	
BY	
ORIGINAL SURVEY	SURVEYED
NOTE BOOK	PLOTTED
NO.	TEMPLATE
	AREAS CHECKED



FILE NAME = ... \D284983-sht-xssht-IL2.dgn

USER NAME =	DESIGNED - RDT	REVISED -
	DRAWN - RDT	REVISED -
PLOT SCALE =	CHECKED - GC	REVISED -
PLOT DATE	DATE - 10/10/2012	REVISED -

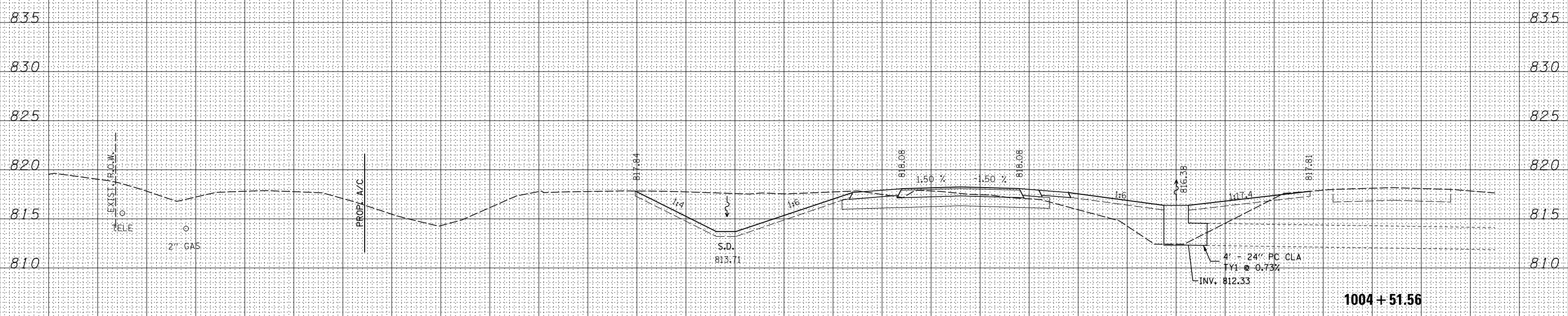
STATE OF ILLINOIS  
DEPARTMENT OF TRANSPORTATION

ILLINOIS ROUTE 2  
CROSS SECTIONS  
H: 1"=10'  
SCALE: V: 1"=5'  
SHEET NO. 489 OF 546 SHEETS  
STA. 1002+00.00 TO STA. 1003+00.00

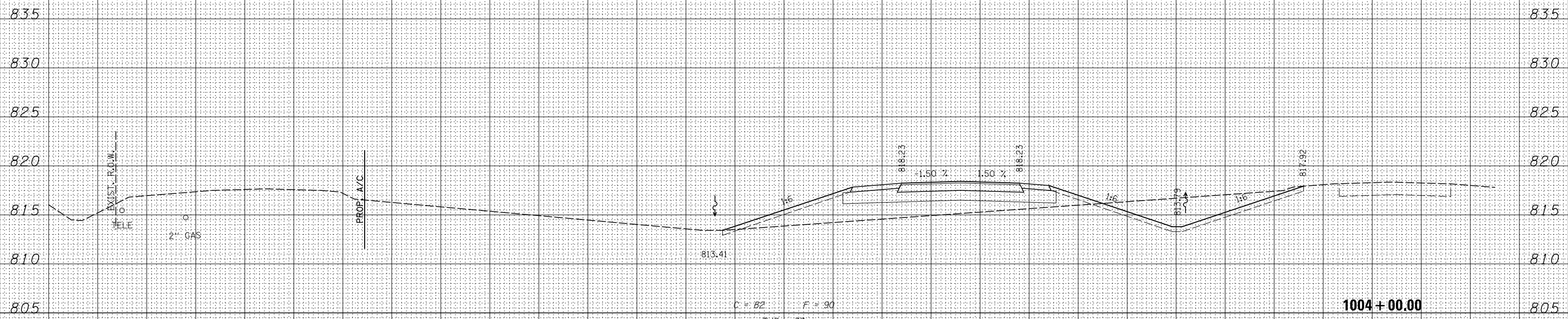
Sheet No. 252  
Total Sheets 309  
FAP 734 Contract No. 64L20  
Section (77) TREE REMOVAL

# FOR INFORMATION ONLY

DATE	
BY	
SURVEYED	
PLOTTED	
TEMPLATE	
NOTE BOOK	
AREAS	
CHECKED	
NO.	



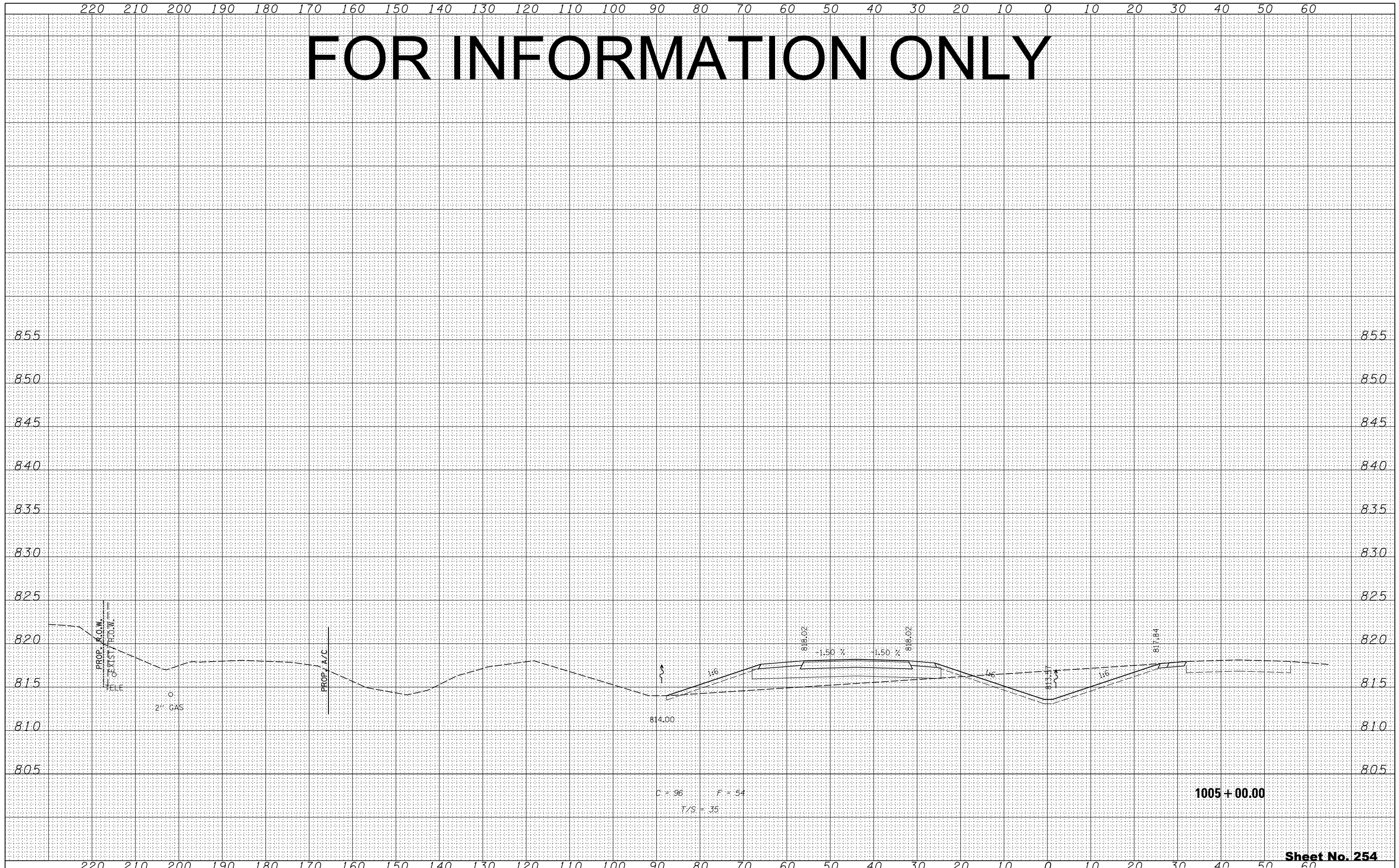
DATE	
BY	
SURVEYED	
PLOTTED	
TEMPLATE	
NOTE BOOK	
AREAS	
CHECKED	
NO.	



# FOR INFORMATION ONLY

FINAL SURVEY NO.	SURVEYED PLOTTED AREAS CHECKED	BY	DATE

ORIGINAL SURVEY NO.	SURVEYED PLOTTED AREAS CHECKED	BY	DATE



FILE NAME - ...D284983-sht-xssht-IL2.dgn

USER NAME -	DESIGNED - RDT	REVISED -
	DRAWN - RDT	REVISED -
PLOT SCALE -	CHECKED - GC	REVISED -
PLOT DATE	DATE - 10/10/2012	REVISED -

STATE OF ILLINOIS  
DEPARTMENT OF TRANSPORTATION

ILLINOIS ROUTE 2  
CROSS SECTIONS  
H: 1"=10'  
SCALE: V: 1"=5'  
SHEET NO. 491 OF 546 SHEETS  
STA. 1005+00.00 TO STA. 1005+00.00

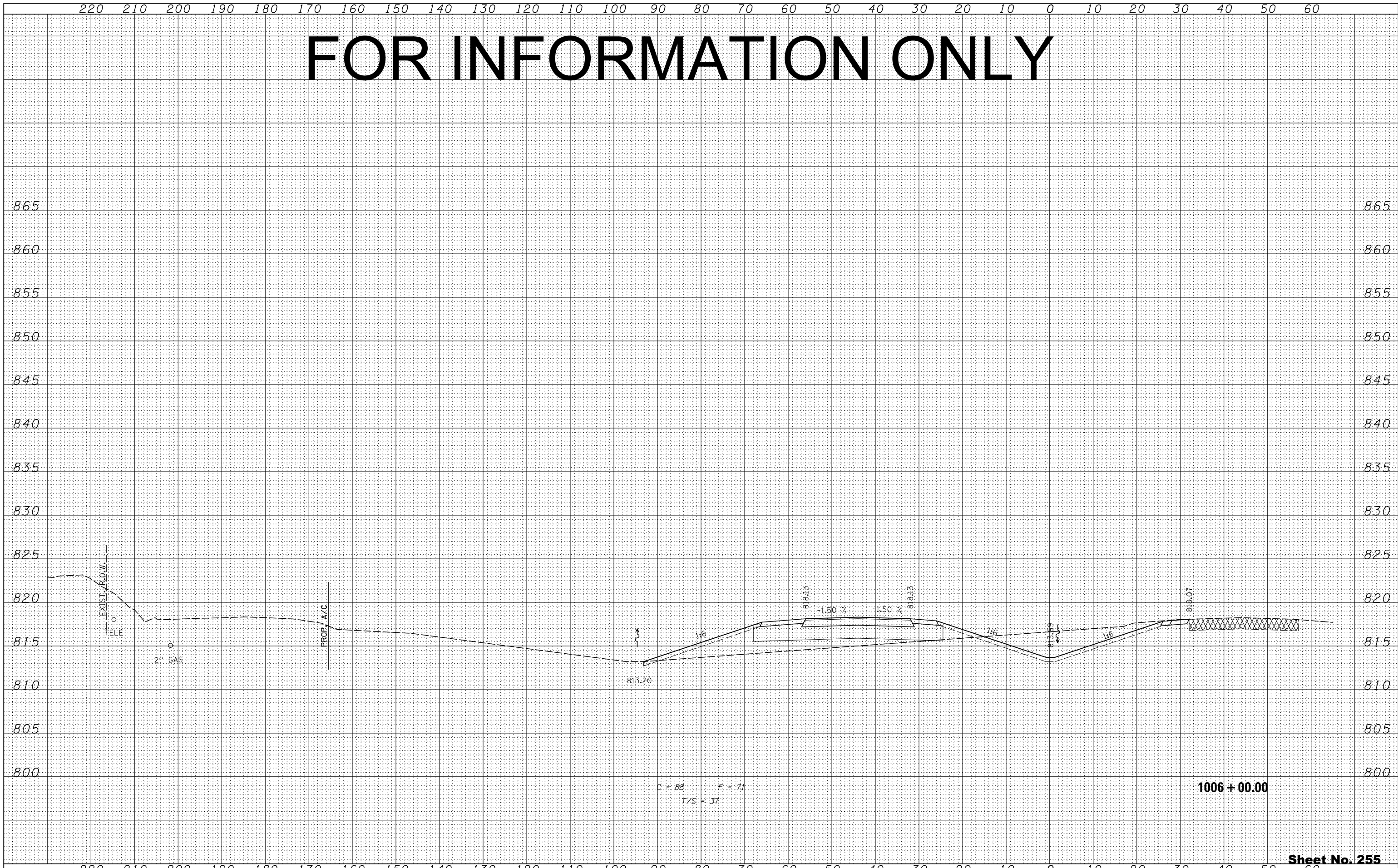
FAP 734 Contract No. 64L20  
Section (77) TREE REMOVAL

Sheet No. 254  
Total Sheets 309

# FOR INFORMATION ONLY

FINAL SURVEY	SURVEYED	DATE
NOTE BOOK	PLOTTED	
NO.	TEMPLATE	
	AREAS CHECKED	
	AREAS CHECKED	

ORIGINAL SURVEY	SURVEYED	DATE
NOTE BOOK	PLOTTED	
NO.	TEMPLATE	
	AREAS CHECKED	
	AREAS CHECKED	



FILE NAME = ...D284983-sht-xssht-IL2.dgn

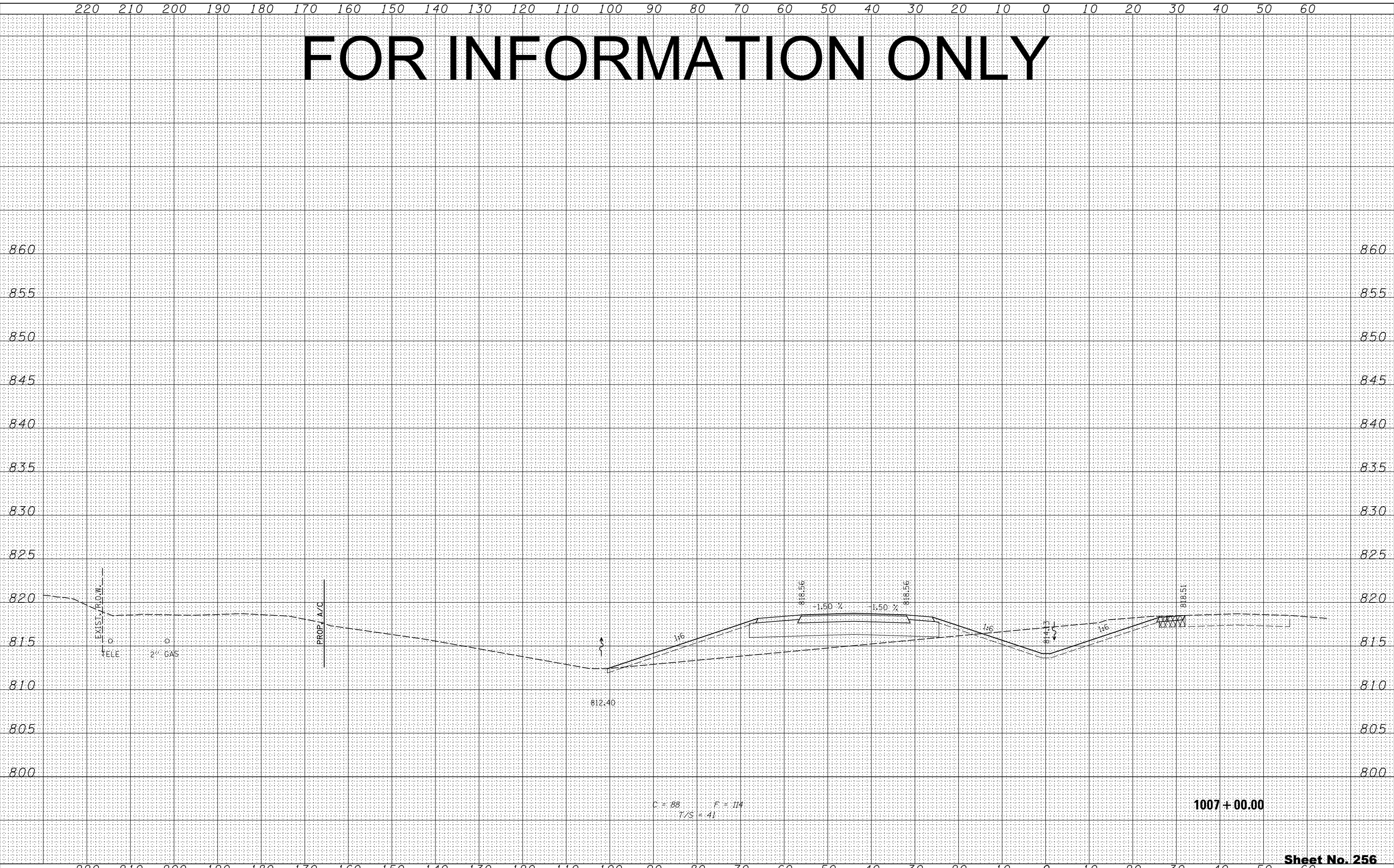
USER NAME =	DESIGNED - RDT	REVISED -
PLOT SCALE =	DRAWN - RDT	REVISED -
PLOT DATE	CHECKED - GC	REVISED -
	DATE - 10/10/2012	REVISED -

STATE OF ILLINOIS  
DEPARTMENT OF TRANSPORTATION

ILLINOIS ROUTE 2  
CROSS SECTIONS  
SCALE: V: 1"=10'  
SCALE: H: 1"=5'  
SHEET NO. 492 OF 546 SHEETS  
STA. 1006+00.00 TO STA. 1006+00.00

FAP 734 Contract No. 64L20  
Section (77) TREE REMOVAL  
Total Sheets 309  
Sheet No. 255

# FOR INFORMATION ONLY



FINAL SURVEY NO.	SURVEYED	DATE
NOTE BOOK	PLOTTED	
AREAS CHECKED	TEMPLATE	
AREAS CHECKED	AREAS CHECKED	

ORIGINAL SURVEY NO.	SURVEYED	DATE
NOTE BOOK	PLOTTED	
AREAS CHECKED	TEMPLATE	
AREAS CHECKED	AREAS CHECKED	

FILE NAME = ...\\D284983-sht-xssht-IL2.dgn

USER NAME =	DESIGNED - RDT	REVISED -
PLOT SCALE =	DRAWN - RDT	REVISED -
PLOT DATE	CHECKED - GC	REVISED -
	DATE - 10/10/2012	REVISED -

STATE OF ILLINOIS  
DEPARTMENT OF TRANSPORTATION

ILLINOIS ROUTE 2  
CROSS SECTIONS  
H: 1"=10'  
SCALE: V: 1"=5'  
SHEET NO. 493 OF 546 SHEETS  
STA. 1007+00.00 TO STA. 1007+00.00

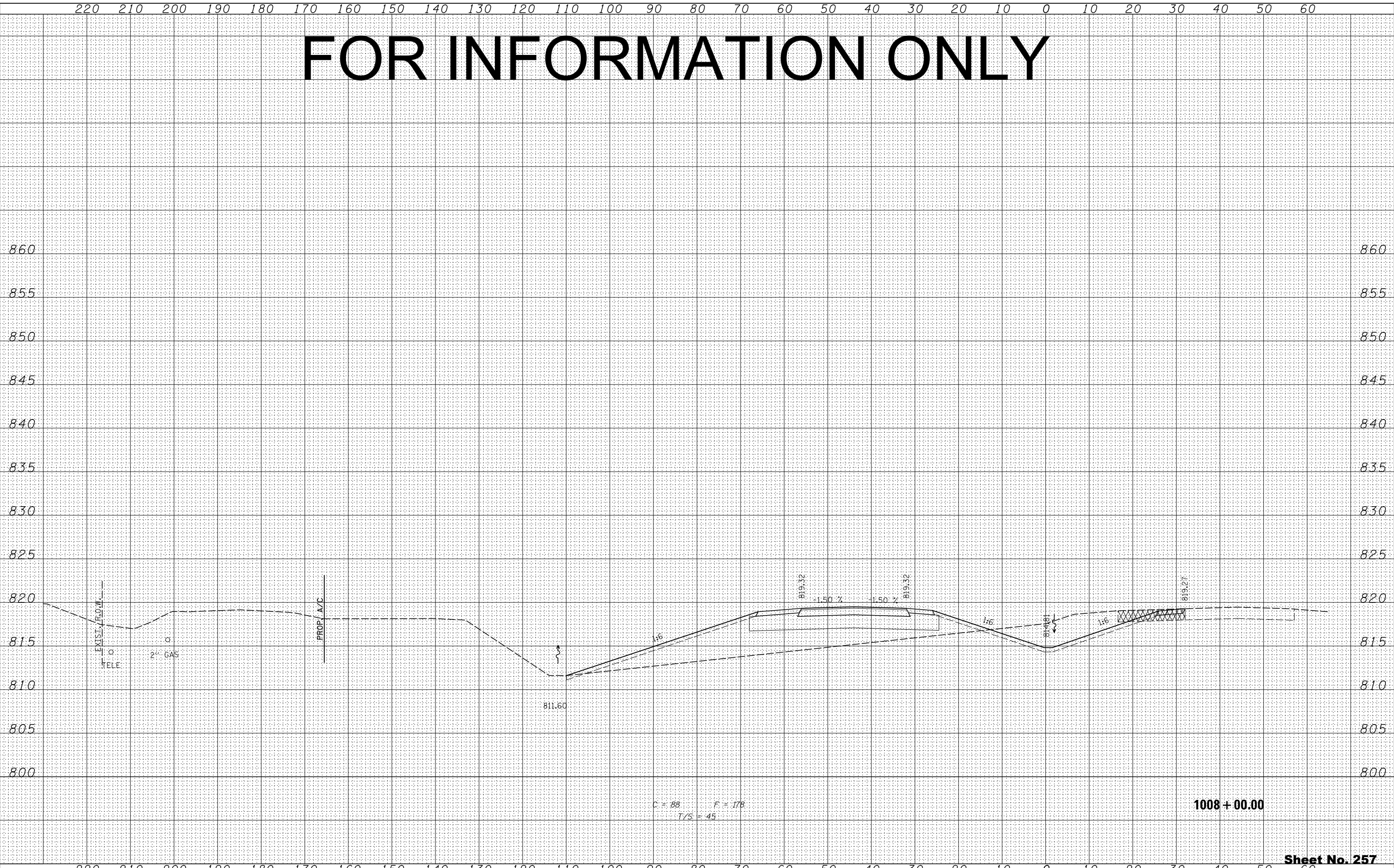
FAP 734 Contract No. 64L20  
Section (77) TREE REMOVAL



# FOR INFORMATION ONLY

DATE	
BY	
FINAL SURVEY	SURVEYED
NOTE BOOK	PLOTTED
NO.	TEMPLATE
	AREAS CHECKED
	AREAS CHECKED

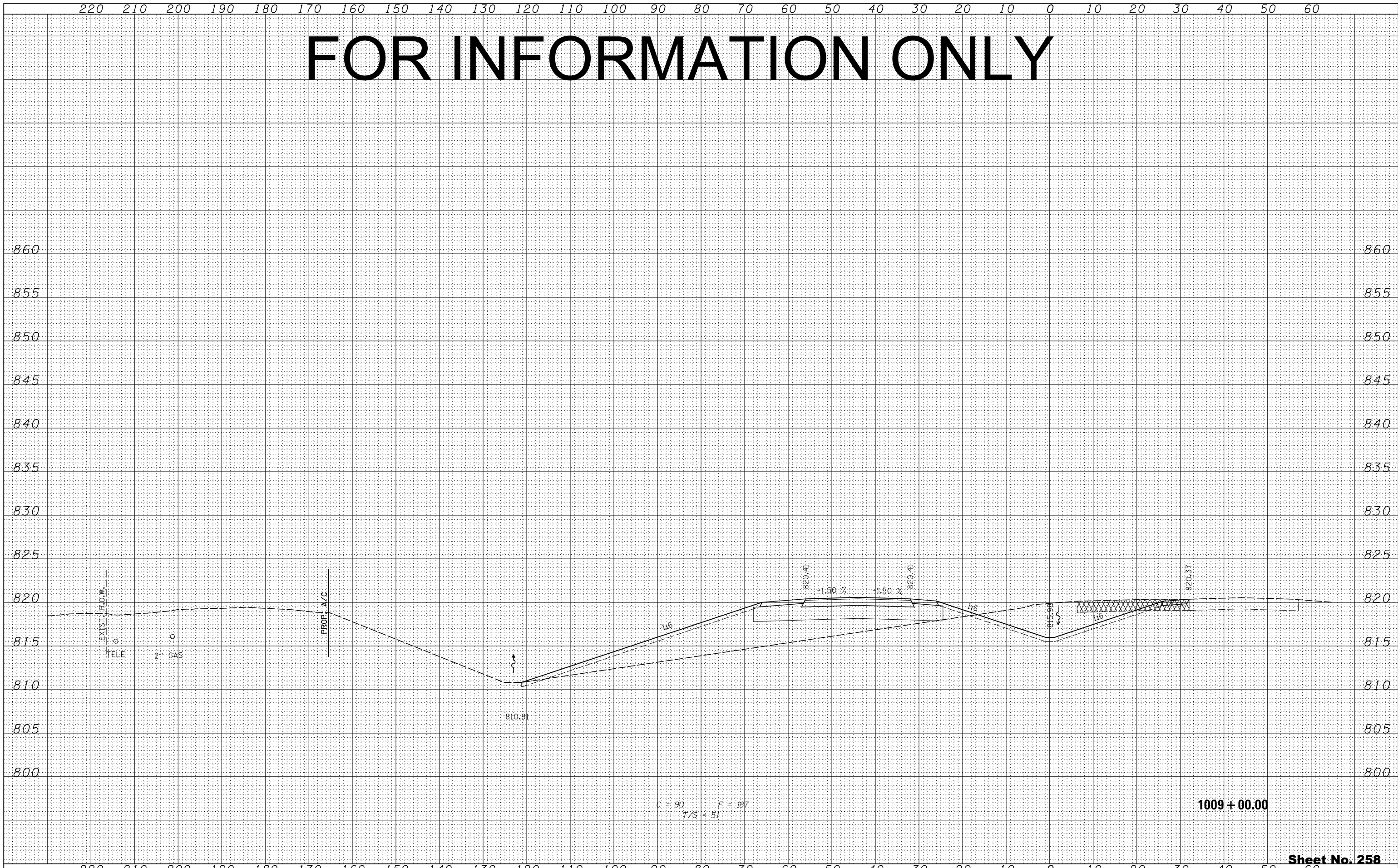
DATE	
BY	
ORIGINAL SURVEY	SURVEYED
NOTE BOOK	PLOTTED
NO.	TEMPLATE
	AREAS CHECKED
	AREAS CHECKED



# FOR INFORMATION ONLY

DATE	
BY	
FINAL SURVEY	SURVEYED
NOTE BOOK	PLOTTED
NO.	TEMPLATE
	AREAS CHECKED
	AREAS CHECKED

DATE	
BY	
ORIGINAL SURVEY	SURVEYED
NOTE BOOK	PLOTTED
NO.	TEMPLATE
	AREAS CHECKED
	AREAS CHECKED



C = 90 F = 187  
T/S = 51

1009+00.00

FILE NAME =	USER NAME =
...D284983-sht-xssht-IL2.dgn	

DESIGNED - RDT	REVISIED -
DRAWN - RDT	REVISIED -
CHECKED - GC	REVISIED -
DATE - 10/10/2012	REVISIED -

STATE OF ILLINOIS  
DEPARTMENT OF TRANSPORTATION

H: 1"=10'	ILLINOIS ROUTE 2 CROSS SECTIONS
SCALE: V: 1"=5'	SHEET NO. 495 OF 546 SHEETS
	STA. 1009+00.00 TO STA. 1009+00.00


FAP 734 Contract No. 64L20  
Section (77) TREE REMOVAL

Sheet No. 258  
Total Sheets 309

# FOR INFORMATION ONLY

BY	DATE
FINAL SURVEY NO.	SURVEYED PLOTTED
NOTE BOOK	TEMPLATE
AREAS CHECKED	AREAS CHECKED

BY	DATE
ORIGINAL SURVEY NO.	SURVEYED PLOTTED
NOTE BOOK	TEMPLATE
AREAS CHECKED	AREAS CHECKED



FILE NAME =  
...D284983-sht-xssht-IL2.dgn

USER NAME =	DESIGNED - RDT	REVISED -
	DRAWN - RDT	REVISED -
PLOT SCALE =	CHECKED - GC	REVISED -
PLOT DATE	DATE - 10/10/2012	REVISED -

**STATE OF ILLINOIS  
DEPARTMENT OF TRANSPORTATION**

**ILLINOIS ROUTE 2  
CROSS SECTIONS**

H: 1"=10'  
SCALE: V: 1"=5'

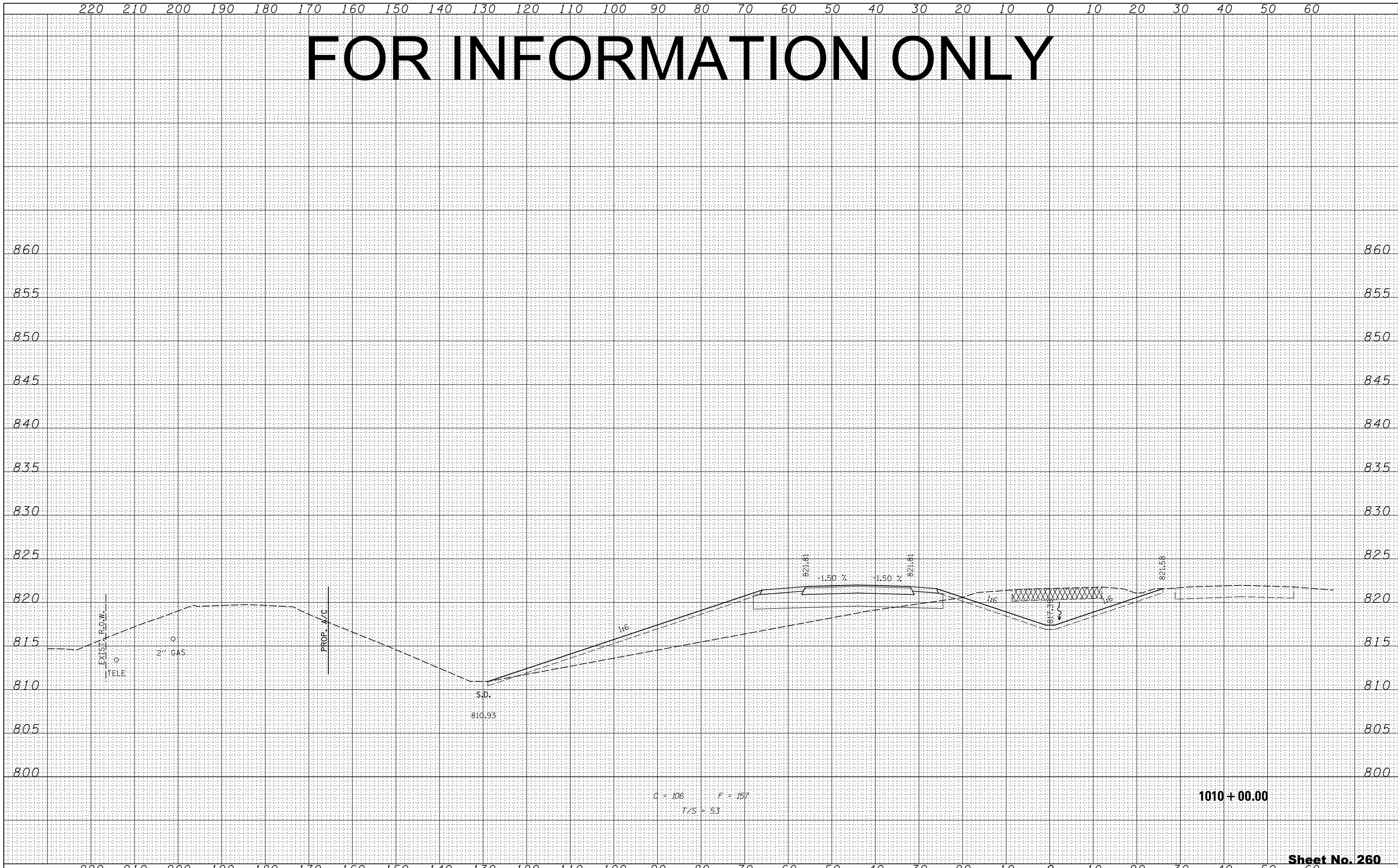
SHEET NO. 496 OF 546 SHEETS     STA. 1009+57.41 TO STA. 1009+57.41

FAP 734     Contract No. 64L20  
Section (77) TREE REMOVAL

# FOR INFORMATION ONLY

DATE	
BY	
FINAL SURVEY	SURVEYED
NOTE BOOK	PLOTTED
NO.	TEMPLATE
	AREAS CHECKED
	AREAS CHECKED

DATE	
BY	
ORIGINAL SURVEY	SURVEYED
NOTE BOOK	PLOTTED
NO.	TEMPLATE
	AREAS CHECKED
	AREAS CHECKED



FILE NAME -	USER NAME -	DESIGNED - RDT	REVISIED -
...D284983-sht-xssht-IL2.dgn		DRAWN - RDT	REVISIED -
	PLOT SCALE -	CHECKED - GC	REVISIED -
	PLOT DATE	DATE - 10/10/2012	REVISIED -

STATE OF ILLINOIS	ILLINOIS ROUTE 2	FAP 734	Contract No. 64L20
DEPARTMENT OF TRANSPORTATION	CROSS SECTIONS	Section (77) TREE REMOVAL	
	H: 1"=10'	SHEET NO. 497 OF 546 SHEETS	STA. 1010+00.00 TO STA. 1010+00.00
	SCALE: V: 1"=5'		

STATE OF ILLINOIS  
DEPARTMENT OF TRANSPORTATION

ILLINOIS ROUTE 2  
CROSS SECTIONS

FAP 734 Contract No. 64L20  
Section (77) TREE REMOVAL

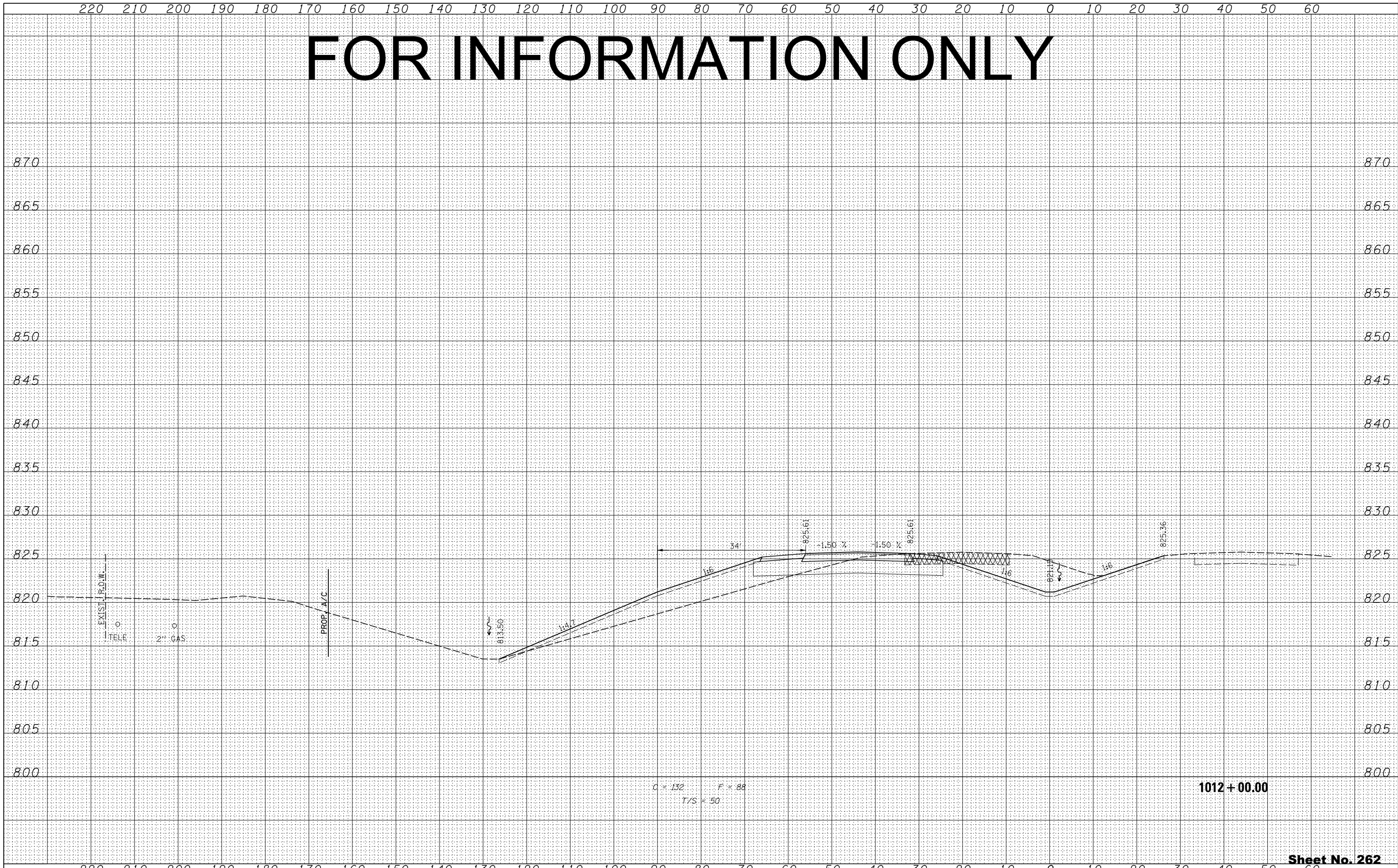
Sheet No. 260  
Total Sheets 309



# FOR INFORMATION ONLY

DATE	
BY	
SURVEYED	
PLOTTED	
TEMPLATE	
AREAS	
CHECKED	
FINAL SURVEY	
NOTE BOOK	
NO.	

DATE	
BY	
SURVEYED	
PLOTTED	
TEMPLATE	
AREAS	
CHECKED	
ORIGINAL SURVEY	
NOTE BOOK	
NO.	



FILE NAME = ...D284983-sht-xssht-IL2.dgn

USER NAME =	DESIGNED - RDT	REVISED -
	DRAWN - RDT	REVISED -
PLOT SCALE =	CHECKED - GC	REVISED -
PLOT DATE	DATE - 10/10/2012	REVISED -

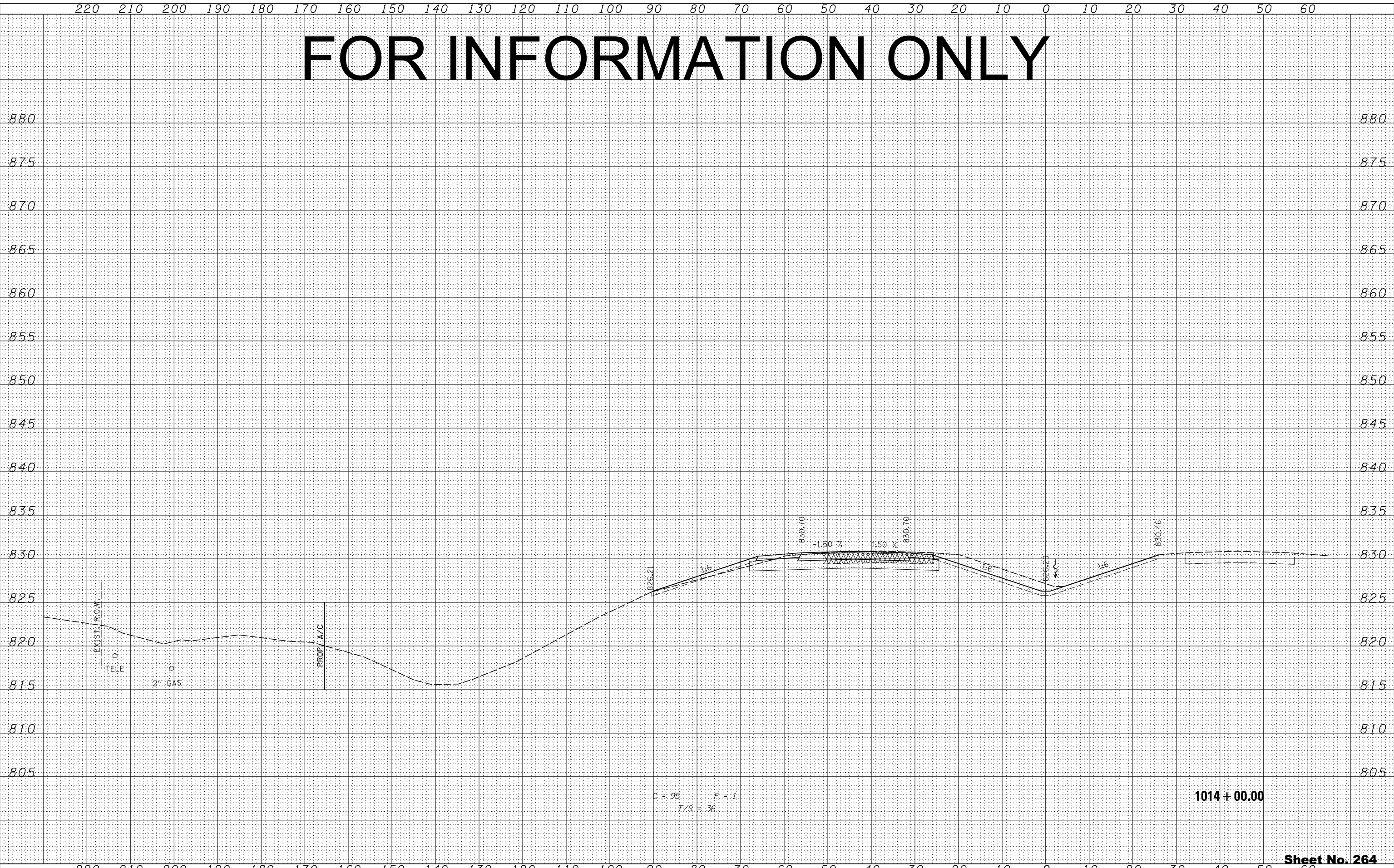
STATE OF ILLINOIS  
DEPARTMENT OF TRANSPORTATION

ILLINOIS ROUTE 2  
CROSS SECTIONS  
H: 1"=10'  
SCALE: V: 1"=5'  
SHEET NO. 499 OF 546 SHEETS  
STA. 1012+00.00 TO STA. 1012+00.00

FAP 734 Contract No. 64L20  
Section (77) TREE REMOVAL  
Total Sheets 309  
Sheet No. 262



# FOR INFORMATION ONLY

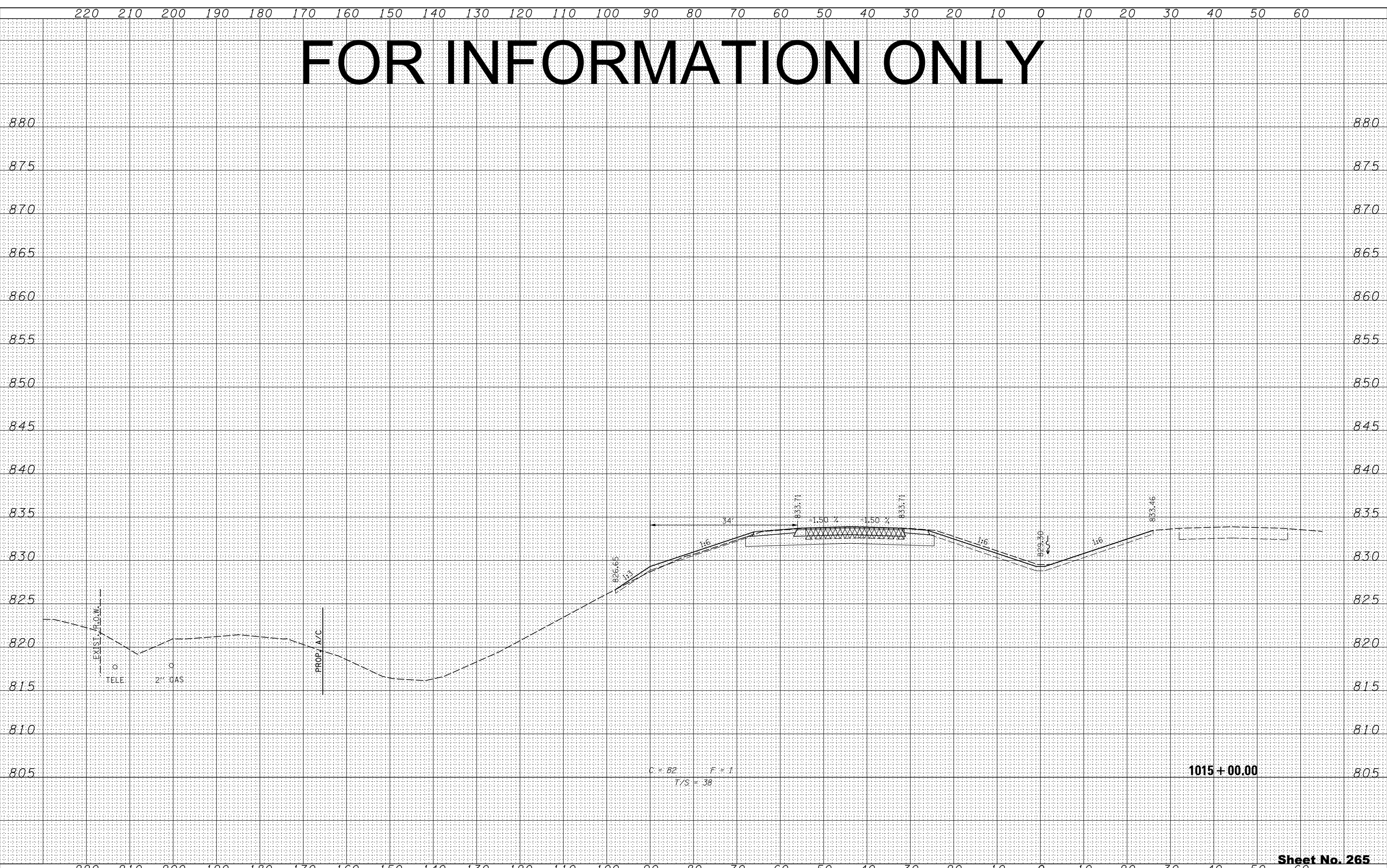


BY	DATE
FINAL SURVEY	SURVEYED
NOTE BOOK	PLOTTED
NO.	TEMPLATE
	AREAS
	CHECKED

BY	DATE
ORIGINAL SURVEY	SURVEYED
NOTE BOOK	PLOTTED
NO.	TEMPLATE
	AREAS
	CHECKED



# FOR INFORMATION ONLY



DATE	
BY	
FINAL SURVEY	SURVEYED
NOTE BOOK	PLOTTED
NO.	TEMPLATE
	AREAS CHECKED

DATE	
BY	
ORIGINAL SURVEY	SURVEYED
NOTE BOOK	PLOTTED
NO.	TEMPLATE
	AREAS CHECKED

FILE NAME = ...D284983-sht-xssht-IL2.dgn

USER NAME =	DESIGNED - RDT	REVISED -
	DRAWN - RDT	REVISED -
PLOT SCALE =	CHECKED - GC	REVISED -
PLOT DATE	DATE - 10/10/2012	REVISED -

STATE OF ILLINOIS  
DEPARTMENT OF TRANSPORTATION

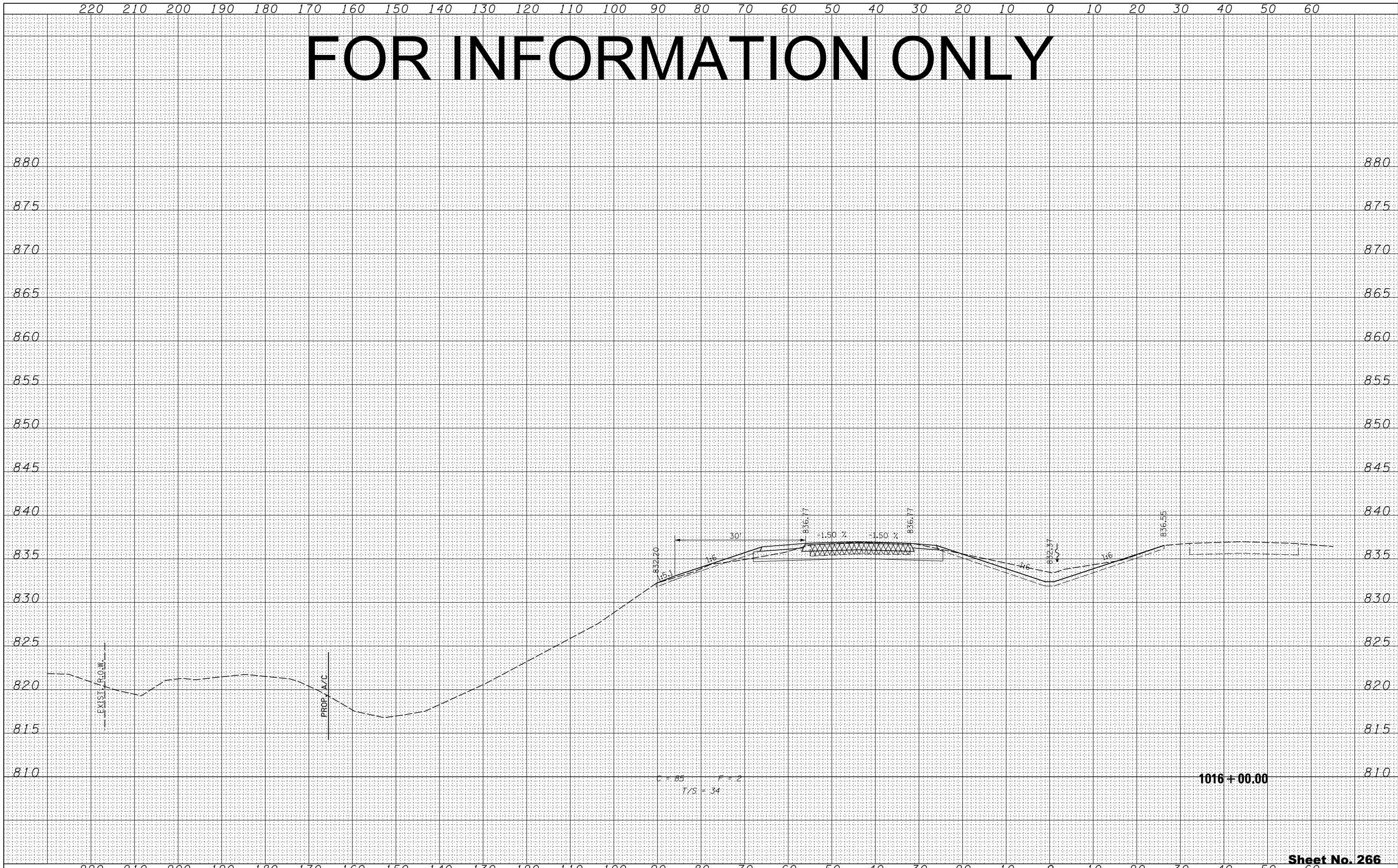
ILLINOIS ROUTE 2  
CROSS SECTIONS  
H: 1"=10'  
SCALE: V: 1"=5'  
SHEET NO. 502 OF 546 SHEETS  
STA. 1015+00.00 TO STA. 1015+00.00

FAP 734 Contract No. 64L20  
Section (77) TREE REMOVAL

# FOR INFORMATION ONLY

DATE	
BY	
SURVEYED	
PLOTTED	
TEMPLATE	
AREAS	
CHECKED	
FINAL SURVEY	
NOTE BOOK	
NO.	

DATE	
BY	
SURVEYED	
PLOTTED	
TEMPLATE	
AREAS	
CHECKED	
ORIGINAL SURVEY	
NOTE BOOK	
NO.	



FILE NAME = ...D284983-sht-xssht-IL2.dgn

USER NAME =	DESIGNED - RDT	REVISED -
	DRAWN - RDT	REVISED -
PLOT SCALE =	CHECKED - GC	REVISED -
PLOT DATE	DATE - 10/10/2012	REVISED -

STATE OF ILLINOIS  
DEPARTMENT OF TRANSPORTATION

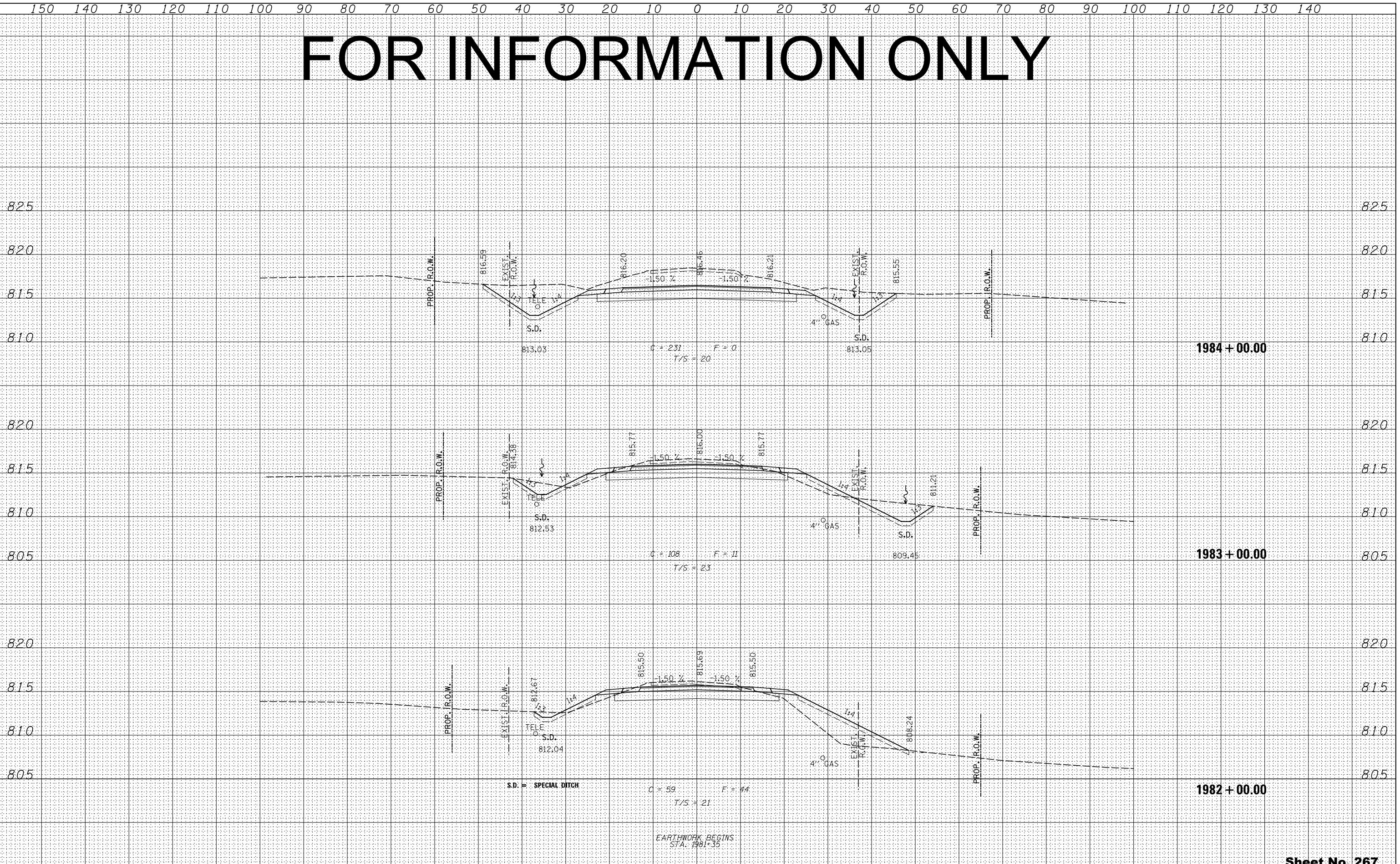
ILLINOIS ROUTE 2  
CROSS SECTIONS

H: 1"=10'  
SCALE: V: 1"=5' SHEET NO. 503 OF 546 SHEETS STA. 1016+00.00 TO STA. 1016+00.00

FAP 734 Contract No. 64L20  
Section (77) TREE REMOVAL

Sheet No. 266  
Total Sheets 309

# FOR INFORMATION ONLY



FINAL SURVEY	SURVEYED	DATE
NOTE BOOK	PLOTTED	
NO.	TEMPLATE	
	AREAS CHECKED	
	AREAS CHECKED	

ORIGINAL SURVEY	SURVEYED	DATE
NOTE BOOK	PLOTTED	
NO.	TEMPLATE	
	AREAS CHECKED	
	AREAS CHECKED	

FILE NAME = ...\\D284983-sht-xssht-GLEASMAN.dgn

USER NAME =	DESIGNED - RDT	REVISED -
	DRAWN - RDT	REVISED -
PLOT SCALE =	CHECKED - GC	REVISED -
PLOT DATE	DATE - 10/10/2012	REVISED -

STATE OF ILLINOIS  
DEPARTMENT OF TRANSPORTATION

GLEASMAN ROAD  
CROSS SECTIONS

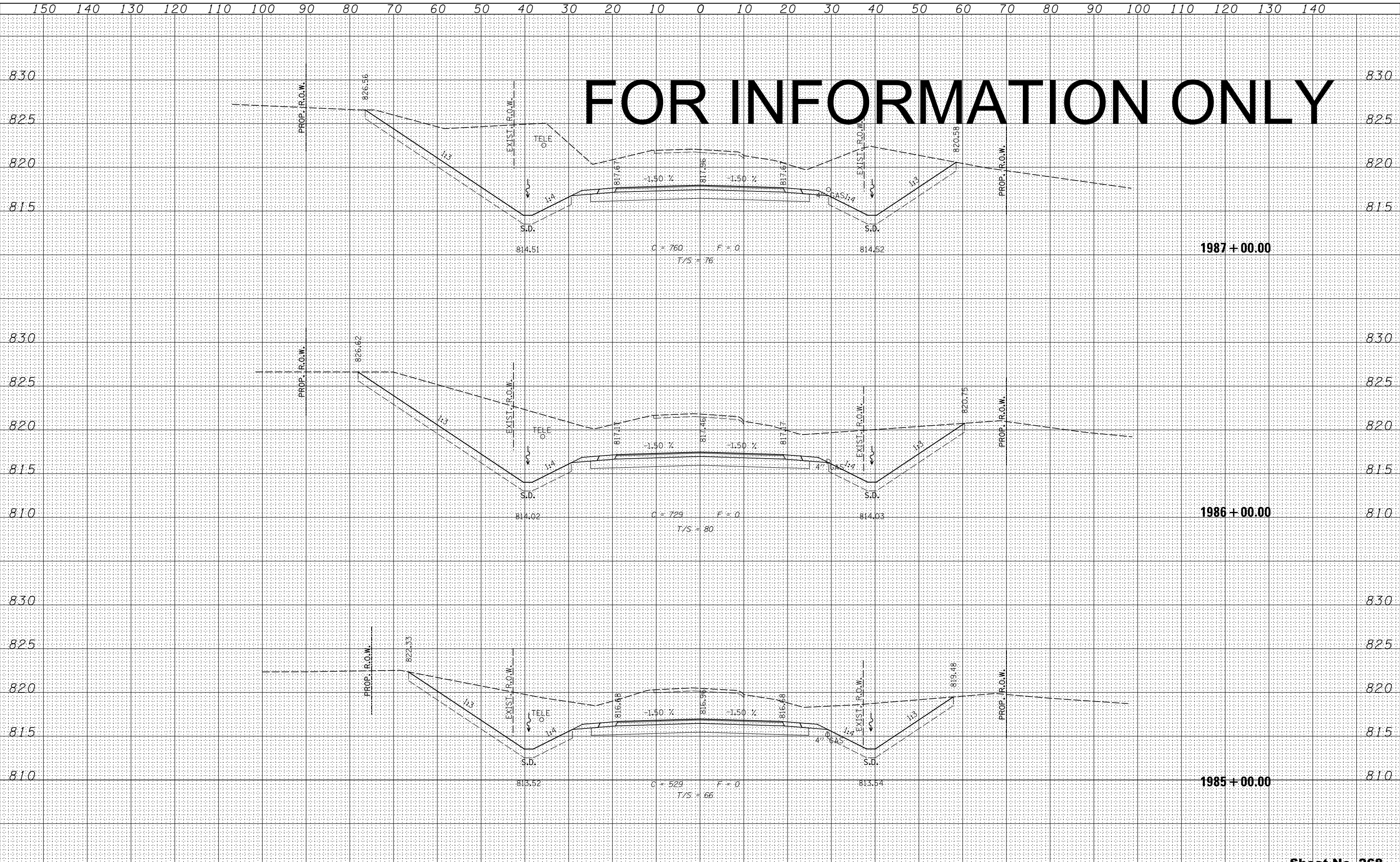
SCALE:  $V: \frac{1}{8} = \frac{10'}{80}$  SHEET NO. 504 OF 546 SHEETS STA. 1982+00.00 TO STA. 1984+00.00

FAP 734 Contract No. 64L20  
Section (77) TREE REMOVAL

# FOR INFORMATION ONLY

DATE	BY
NO.	
ORIGINAL SURVEY	SURVEYED
NOTE BOOK	PLOTTED
	TEMPLATE
	AREAS
	CHECKED

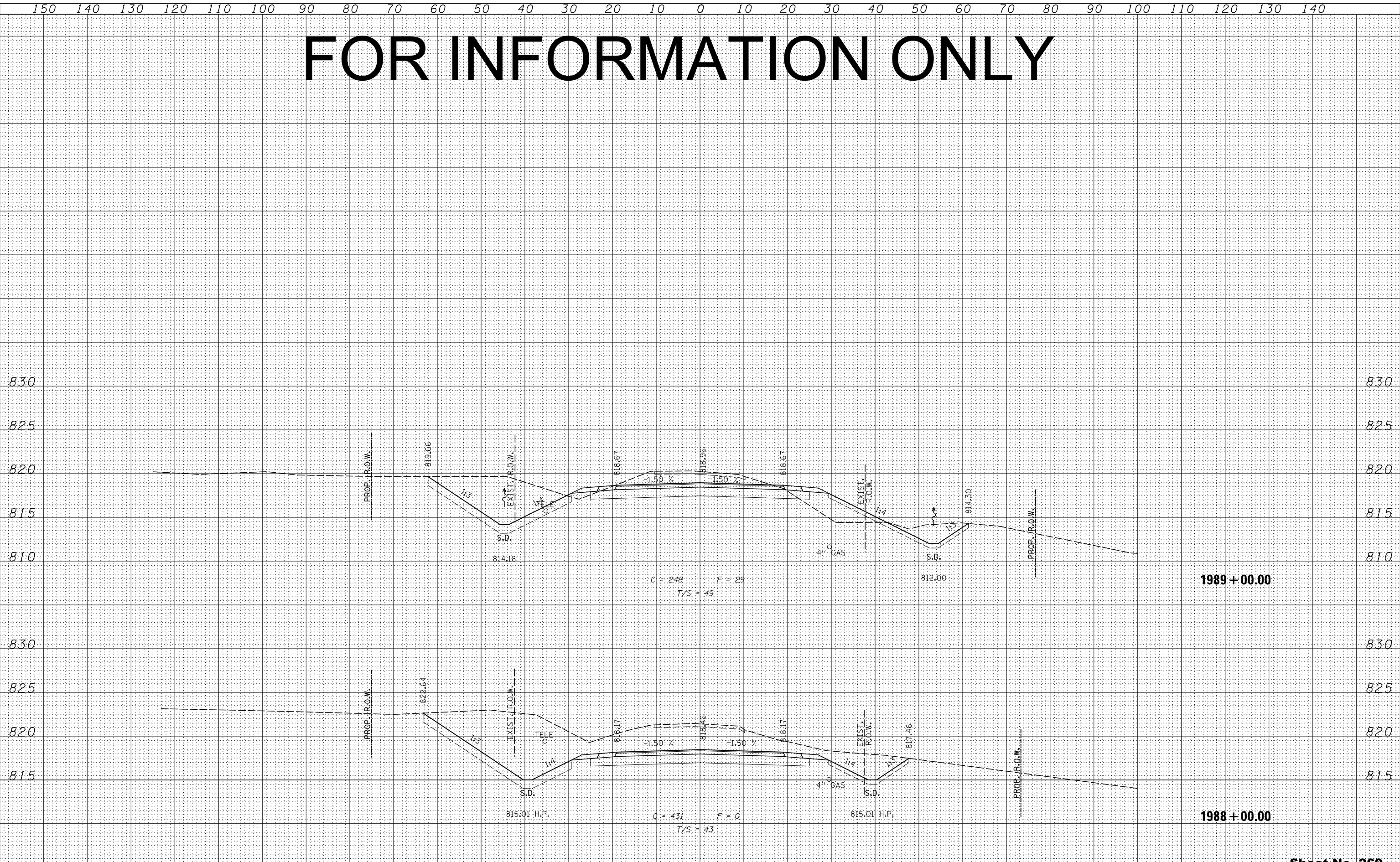
DATE	BY
NO.	
ORIGINAL SURVEY	SURVEYED
NOTE BOOK	PLOTTED
	TEMPLATE
	AREAS
	CHECKED



# FOR INFORMATION ONLY

DATE	
BY	
FINAL SURVEY NO.	
SURVEYED AREAS	CHECKED
PLOTTED AREAS	CHECKED
TEMPLATE AREAS	CHECKED
NOTE BOOK AREAS	CHECKED

DATE	
BY	
ORIGINAL SURVEY NO.	
SURVEYED AREAS	CHECKED
PLOTTED AREAS	CHECKED
TEMPLATE AREAS	CHECKED
NOTE BOOK AREAS	CHECKED



150 140 130 120 110 100 90 80 70 60 50 40 30 20 10 0 10 20 30 40 50 60 70 80 90 100 110 120 130 140

FILE NAME = ... \D284983-sht-xssht-GLEASMAN.dgn

USER NAME =	DESIGNED - RDT	REVISD -
	DRAWN - RDT	REVISD -
PLOT SCALE =	CHECKED - GC	REVISD -
PLOT DATE	DATE - 10/10/2012	REVISD -

**STATE OF ILLINOIS  
DEPARTMENT OF TRANSPORTATION**

**GLEASMAN ROAD  
CROSS SECTIONS**

SCALE:  $\frac{1}{4}'' = 10'$   
 $\frac{1}{8}'' = 20'$


SHEET NO. 506 OF 546 SHEETS STA. 1988+00.00 TO STA. 1989+00.00

**Sheet No. 269**  
 Total Sheets 309  
 FAP 734 Contract No. 64L20  
 Section (77) TREE REMOVAL

# FOR INFORMATION ONLY

DATE	
BY	
FINAL SURVEY	SURVEYED
NOTE BOOK	PLOTTED
NO.	TEMPLATE
	AREAS
	CHECKED

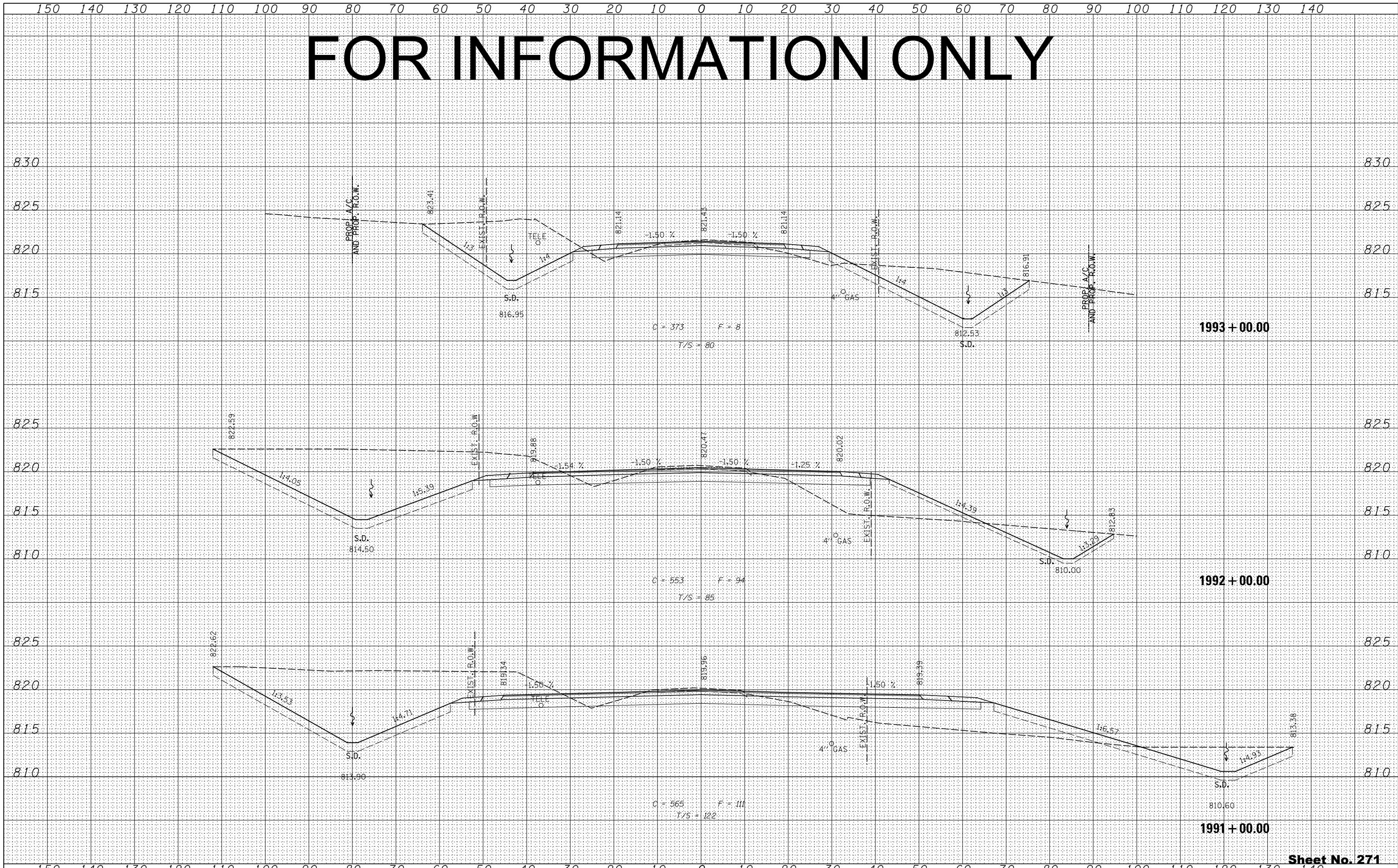
DATE	
BY	
ORIGINAL SURVEY	SURVEYED
NOTE BOOK	PLOTTED
NO.	TEMPLATE
	AREAS
	CHECKED



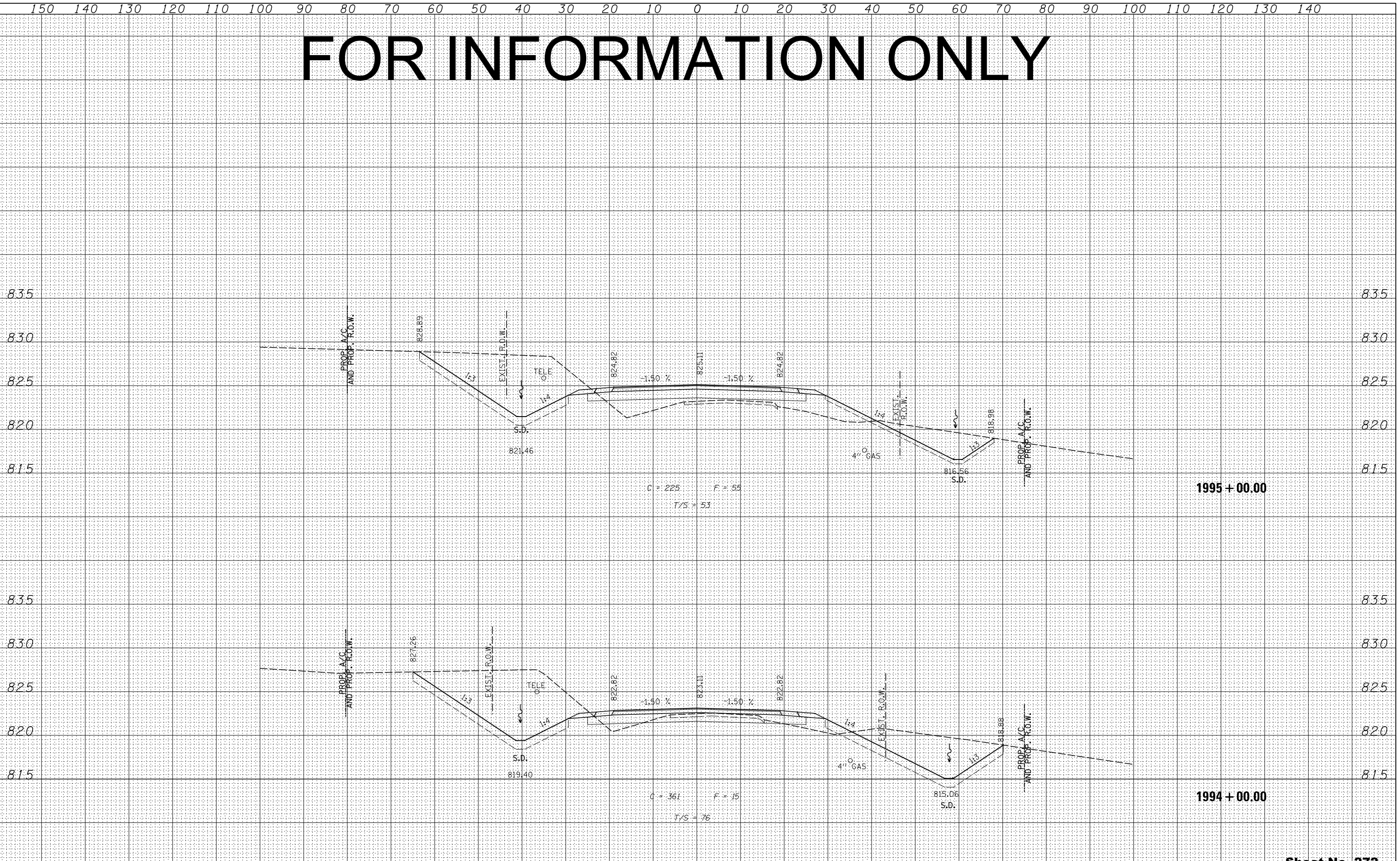
# FOR INFORMATION ONLY

DATE	
BY	
FINAL SURVEY	SURVEYED
NOTE BOOK	PLOTTED
NO.	TEMPLATE
	AREAS CHECKED

DATE	
BY	
ORIGINAL SURVEY	SURVEYED
NOTE BOOK	PLOTTED
NO.	TEMPLATE
	AREAS CHECKED



# FOR INFORMATION ONLY

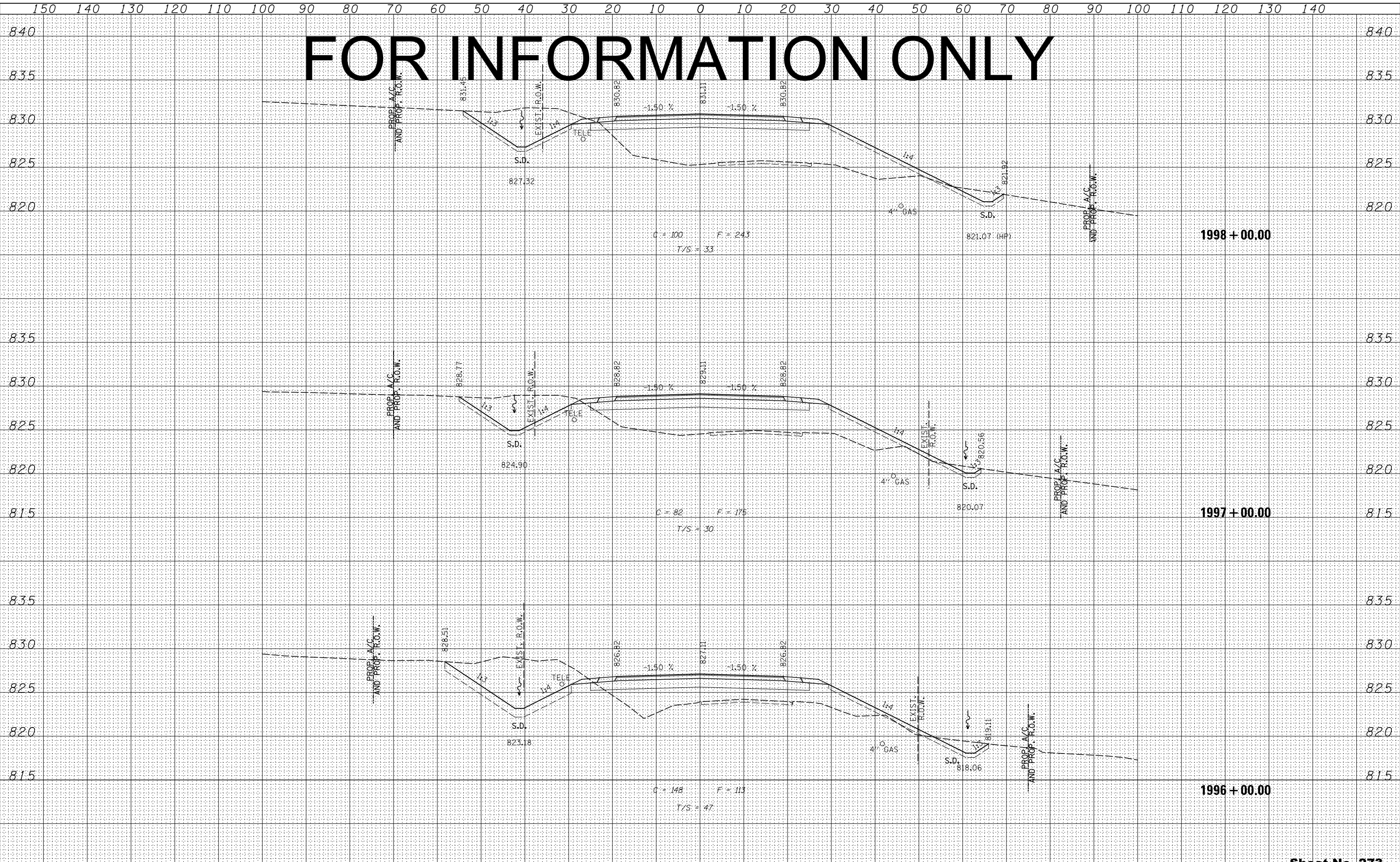


DATE	
BY	
SURVEYED	
PLOTTED	
TEMPLATE	
NOTE BOOK	
AREAS CHECKED	
NO.	

DATE	
BY	
SURVEYED	
PLOTTED	
TEMPLATE	
NOTE BOOK	
AREAS CHECKED	
NO.	



# FOR INFORMATION ONLY




DATE	BY
FINAL SURVEY NO.	SURVEYED PLOTTED TEMPLATE AREAS CHECKED

DATE	BY
ORIGINAL SURVEY NO.	SURVEYED PLOTTED TEMPLATE AREAS CHECKED

# FOR INFORMATION ONLY

DATE	
BY	
FINAL SURVEY	SURVEYED
NOTE BOOK	PLOTTED
NO.	TEMPLATE
	AREAS CHECKED

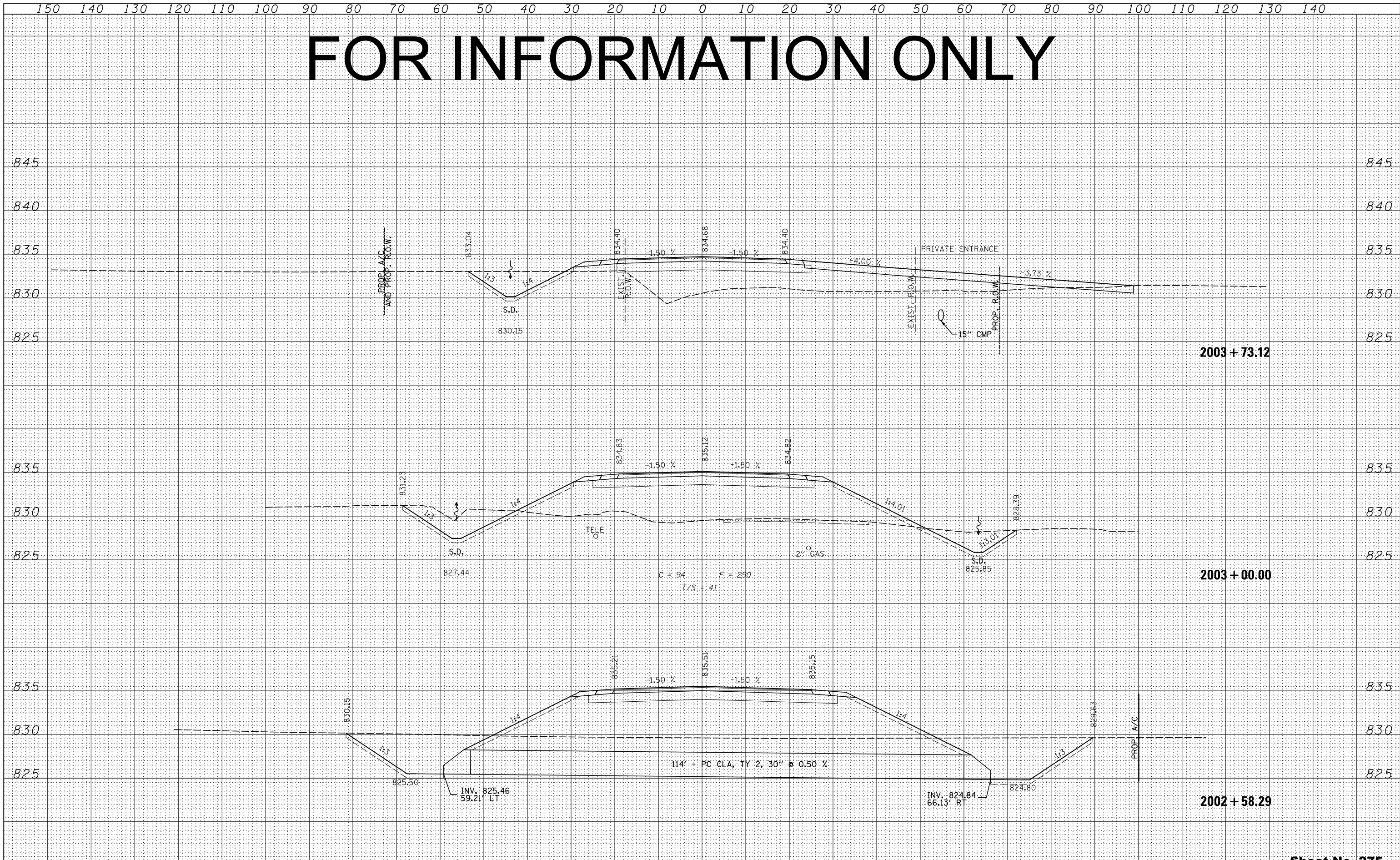
DATE	
BY	
ORIGINAL SURVEY	SURVEYED
NOTE BOOK	PLOTTED
NO.	TEMPLATE
	AREAS CHECKED



# FOR INFORMATION ONLY

DATE	
BY	
FINAL SURVEY	SURVEYED
NOTE BOOK	PLOTTED
NO.	TEMPLATE
	AREAS CHECKED

DATE	
BY	
ORIGINAL SURVEY	SURVEYED
NOTE BOOK	PLOTTED
NO.	TEMPLATE
	AREAS CHECKED

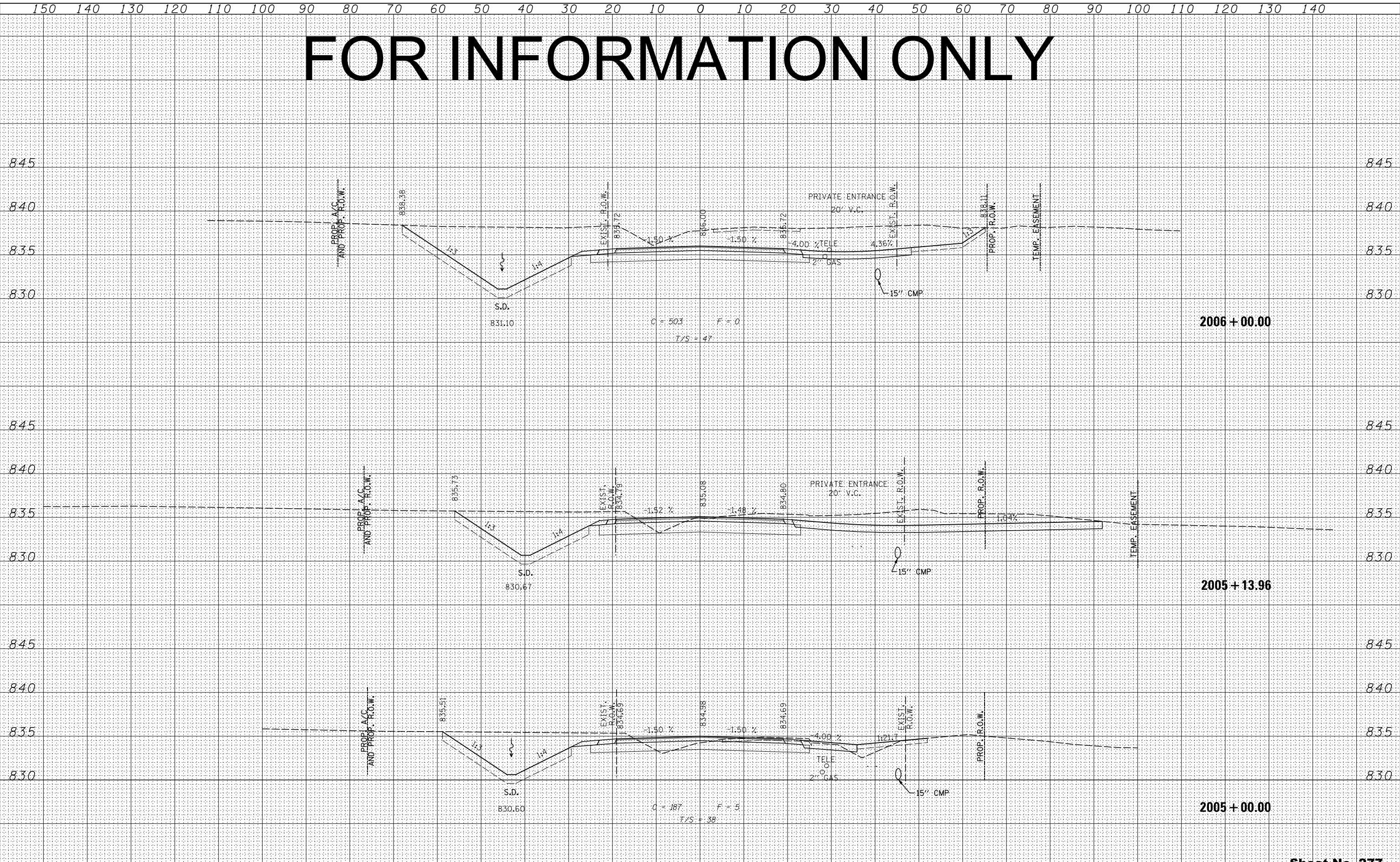




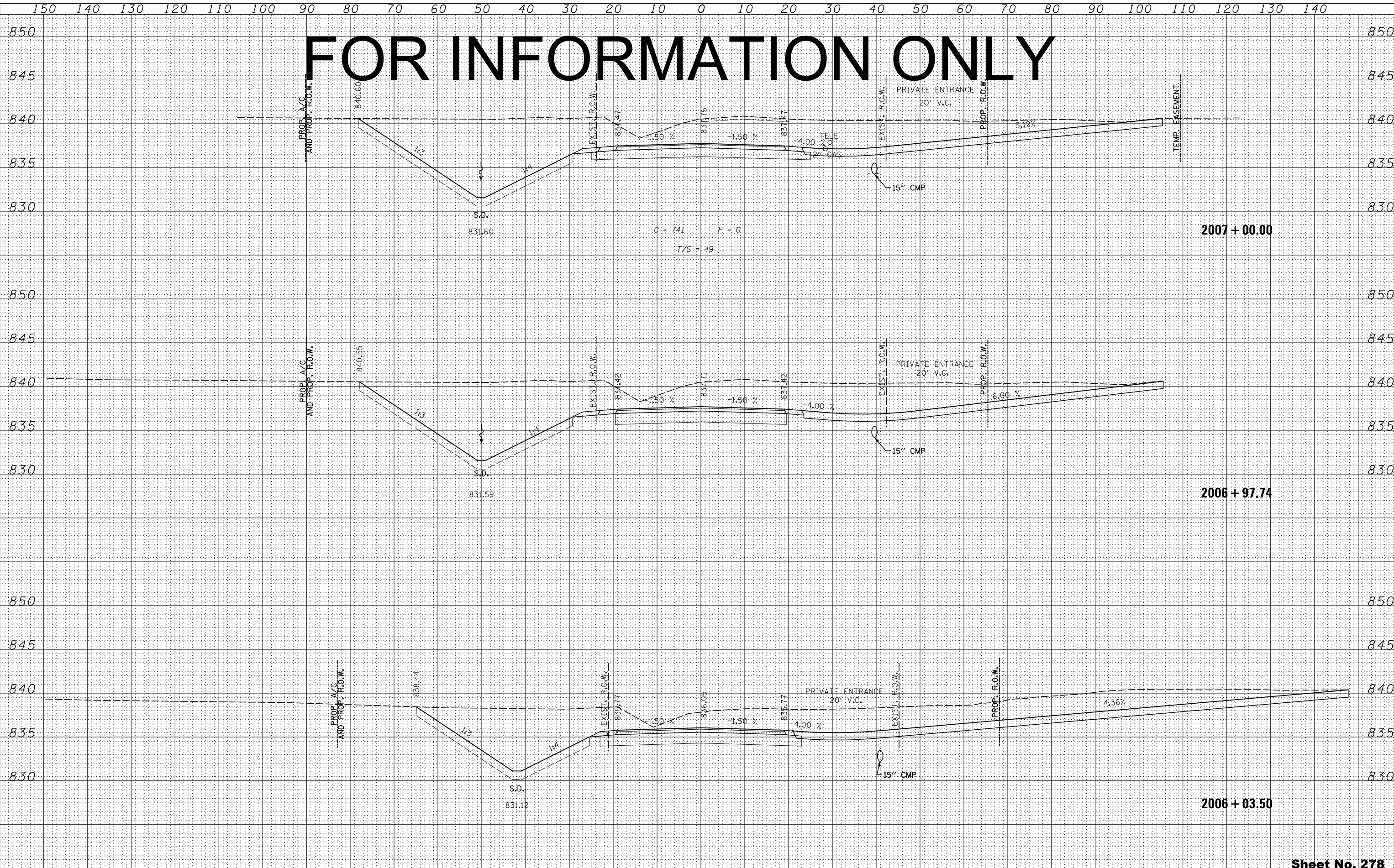
# FOR INFORMATION ONLY

DATE	
BY	
FINAL SURVEY NO.	
SURVEYED PLOTTED	
TEMPLATE AREAS CHECKED	
NOTE BOOK AREAS CHECKED	

DATE	
BY	
ORIGINAL SURVEY NO.	
SURVEYED PLOTTED	
TEMPLATE AREAS CHECKED	
NOTE BOOK AREAS CHECKED	



# FOR INFORMATION ONLY



BY	DATE

FINAL SURVEY NO.	SURVEYED	PLOTTED	TEMPLATE	AREAS	CHECKED

BY	DATE

ORIGINAL SURVEY NO.	SURVEYED	PLOTTED	TEMPLATE	AREAS	CHECKED

FILE NAME = ...\\D284983-sht-xssht-GLEASMAN.dgn

USER NAME =	DESIGNED - RDT	REVISED -
	DRAWN - RDT	REVISED -
PLOT SCALE =	CHECKED - GC	REVISED -
PLOT DATE	DATE - 10/10/2012	REVISED -

DESIGNED - RDT	REVISED -
DRAWN - RDT	REVISED -
CHECKED - GC	REVISED -
DATE - 10/10/2012	REVISED -

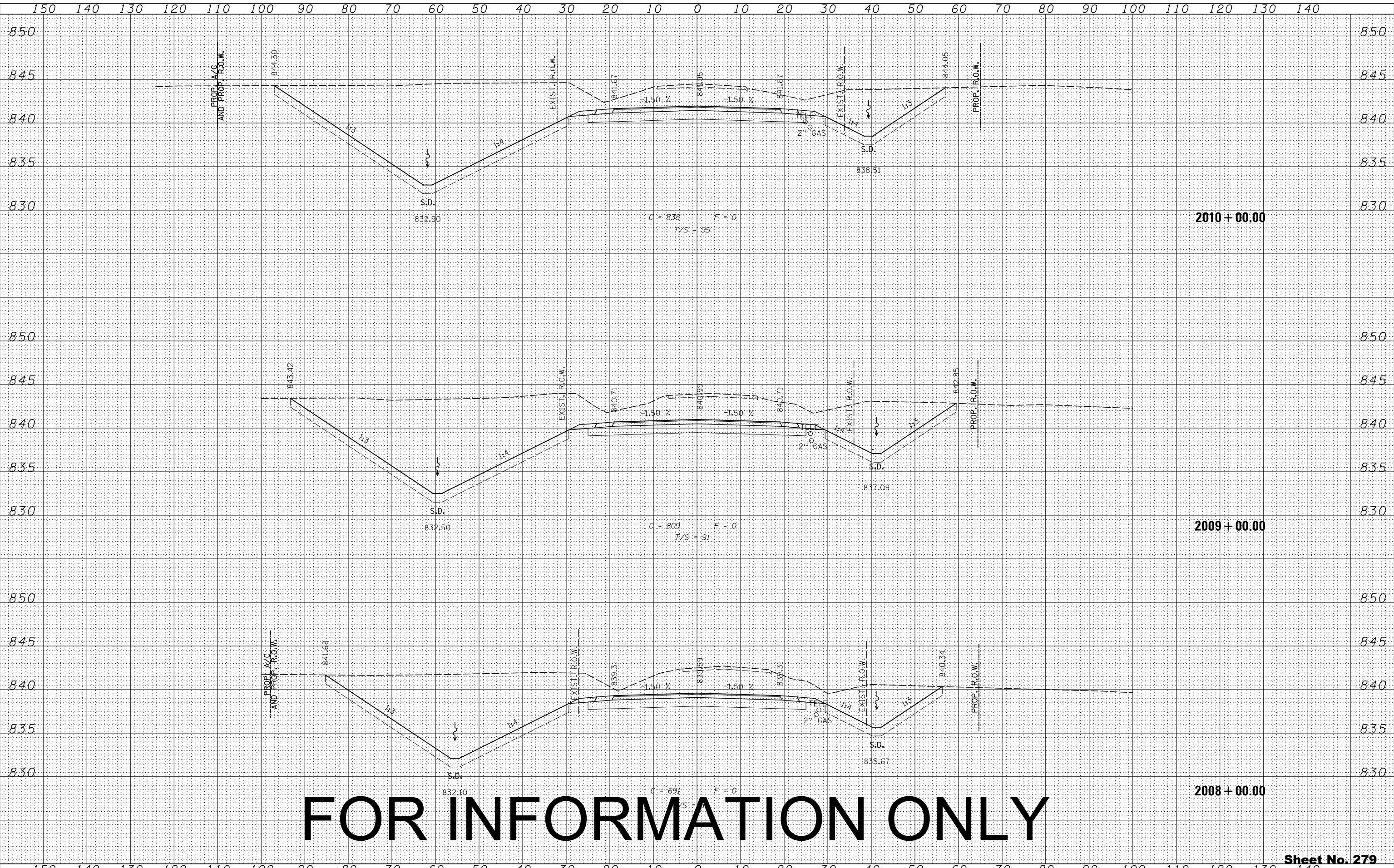
STATE OF ILLINOIS  
DEPARTMENT OF TRANSPORTATION

GLEASMAN ROAD  
CROSS SECTIONS

SCALE:  $V: \frac{1}{4} = \frac{1}{10}$   
SHEET NO. 515 OF 546 SHEETS STA. 2006+03.50 TO STA. 2007+00.00

DATE	
BY	
NO.	
FINAL SURVEY	SURVEYED
NOTE BOOK	PLOTTED
AREAS CHECKED	TEMPLATE
	AREAS
	CHECKED

DATE	
BY	
NO.	
ORIGINAL SURVEY	SURVEYED
NOTE BOOK	PLOTTED
AREAS CHECKED	TEMPLATE
	AREAS
	CHECKED

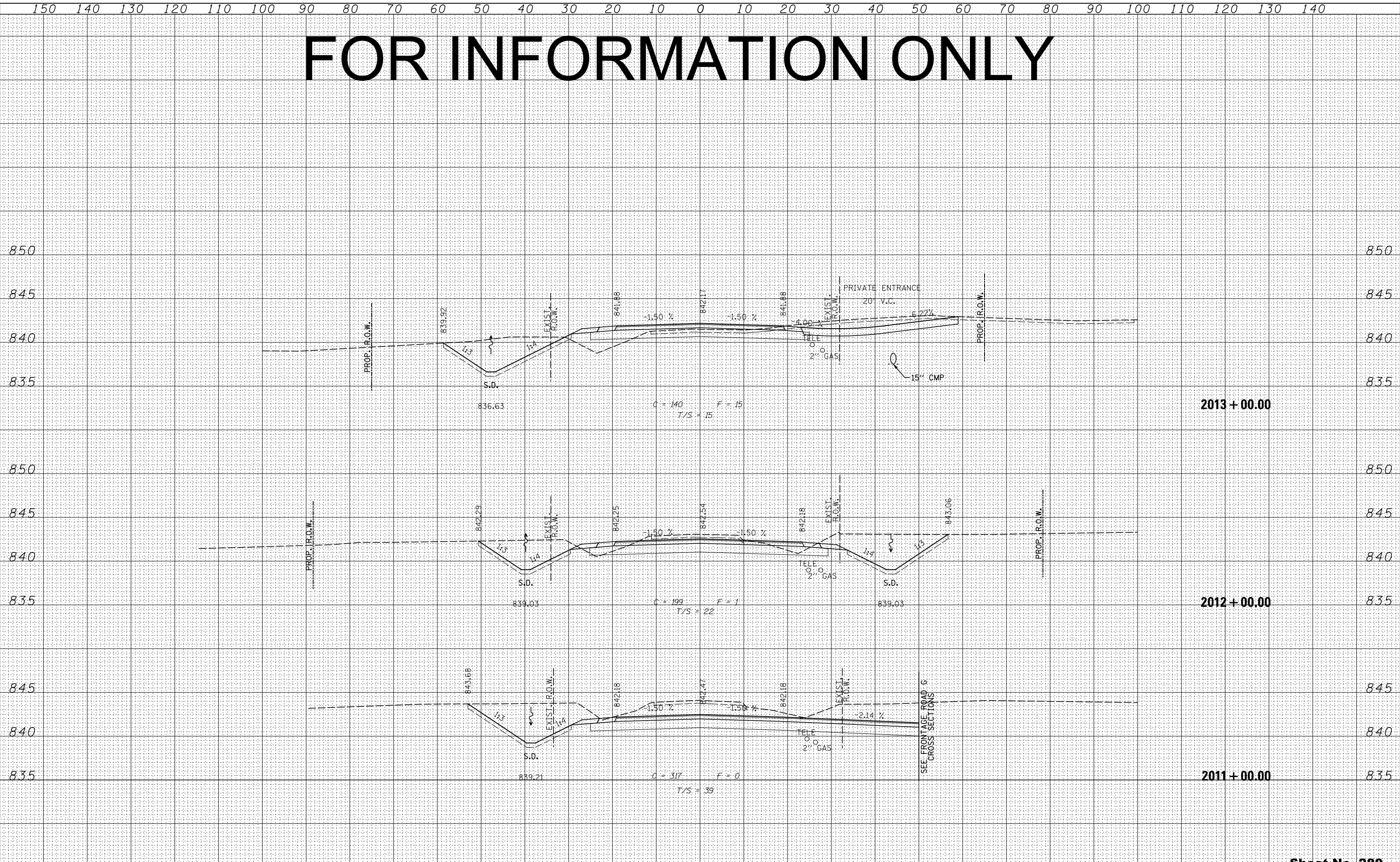


FOR INFORMATION ONLY

# FOR INFORMATION ONLY

FINAL SURVEY	SURVEYED	DATE
NOTE BOOK NO.	PLOTTED	
	TEMPLATE	
	AREAS CHECKED	

ORIGINAL SURVEY	SURVEYED	DATE
NOTE BOOK NO.	PLOTTED	
	TEMPLATE	
	AREAS CHECKED	

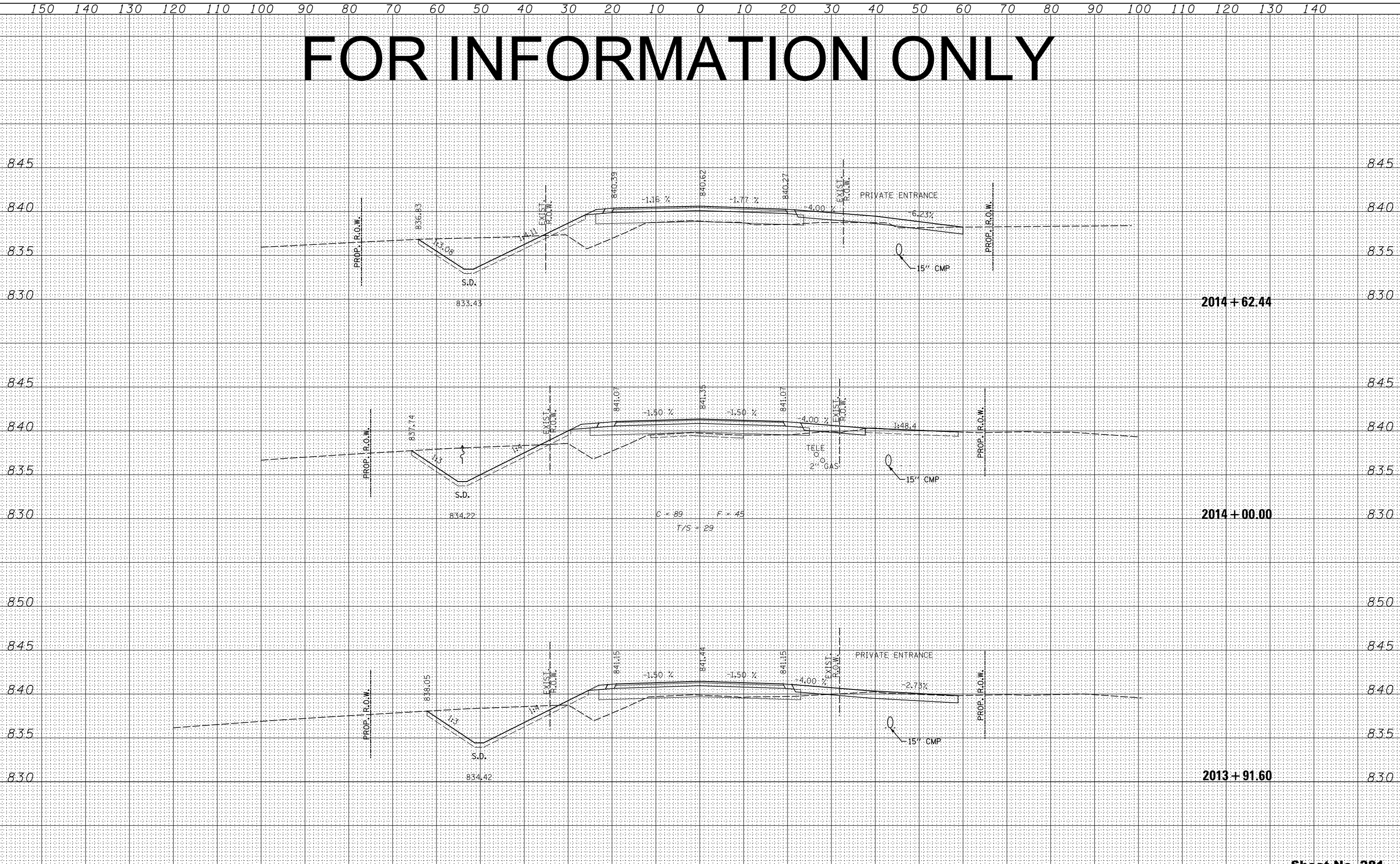




# FOR INFORMATION ONLY

DATE	
BY	
SURVEYED	
PLOTTED	
TEMPLATE	
AREAS	
CHECKED	
NO.	

DATE	
BY	
SURVEYED	
PLOTTED	
TEMPLATE	
AREAS	
CHECKED	
NO.	

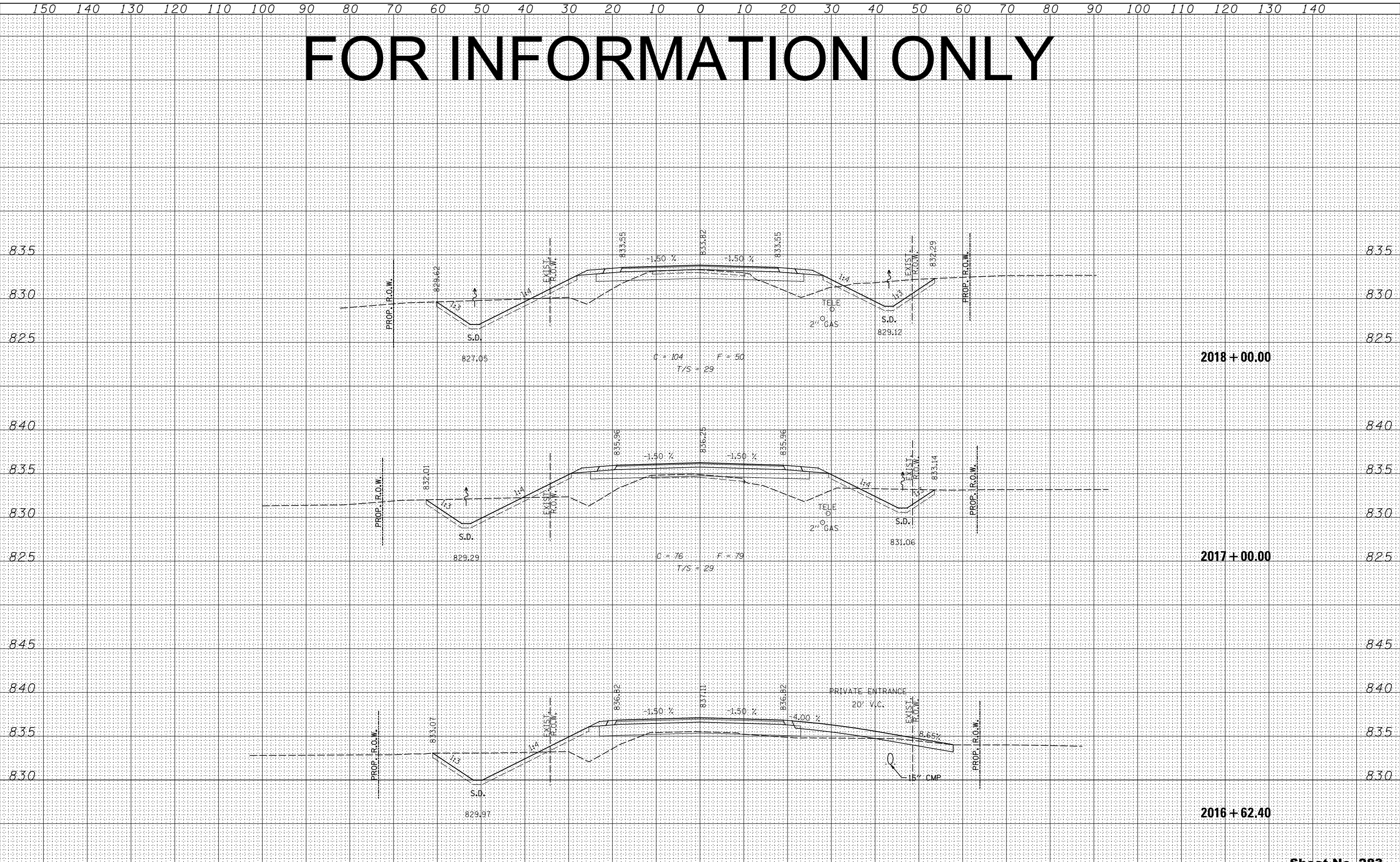




# FOR INFORMATION ONLY

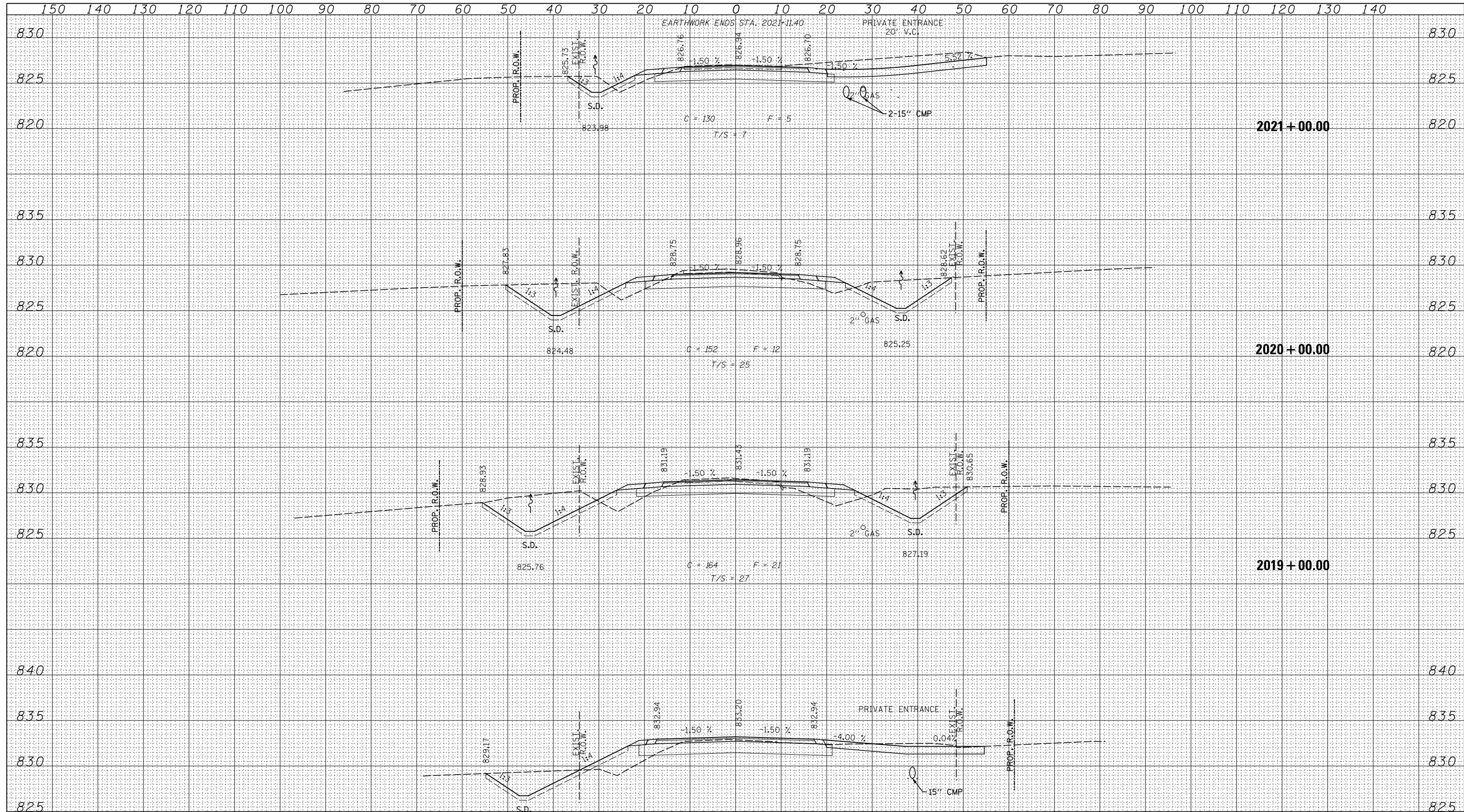
FINAL SURVEY	SURVEYED	DATE
NOTE BOOK	PLOTTED	
NO.	TEMPLATE	
	AREAS CHECKED	
	AREAS CHECKED	

ORIGINAL SURVEY	SURVEYED	DATE
NOTE BOOK	PLOTTED	
NO.	TEMPLATE	
	AREAS CHECKED	
	AREAS CHECKED	



DATE	
BY	
FINAL SURVEY	
SURVEYED	
PLOTTED	
TEMPLATE	
NOTE BOOK	
AREAS CHECKED	
NO.	

DATE	
BY	
ORIGINAL SURVEY	
SURVEYED	
PLOTTED	
TEMPLATE	
NOTE BOOK	
AREAS CHECKED	
NO.	

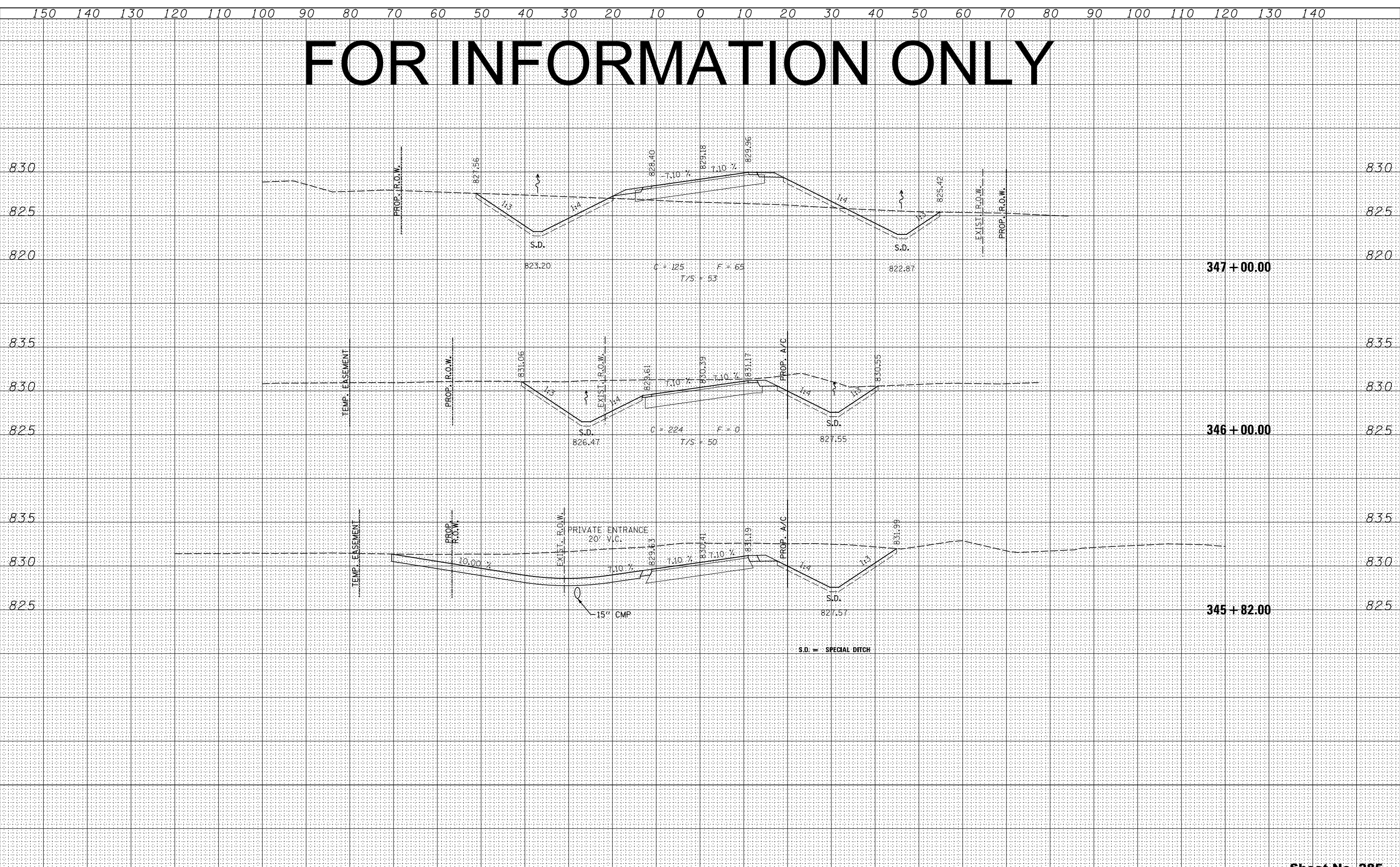


FOR INFORMATION ONLY

# FOR INFORMATION ONLY

DATE	
BY	
SURVEYED	
PLOTTED	
TEMPLATE	
AREAS CHECKED	
NO.	

DATE	
BY	
SURVEYED	
PLOTTED	
TEMPLATE	
AREAS CHECKED	
NO.	



**347 + 00.00**

**346 + 00.00**

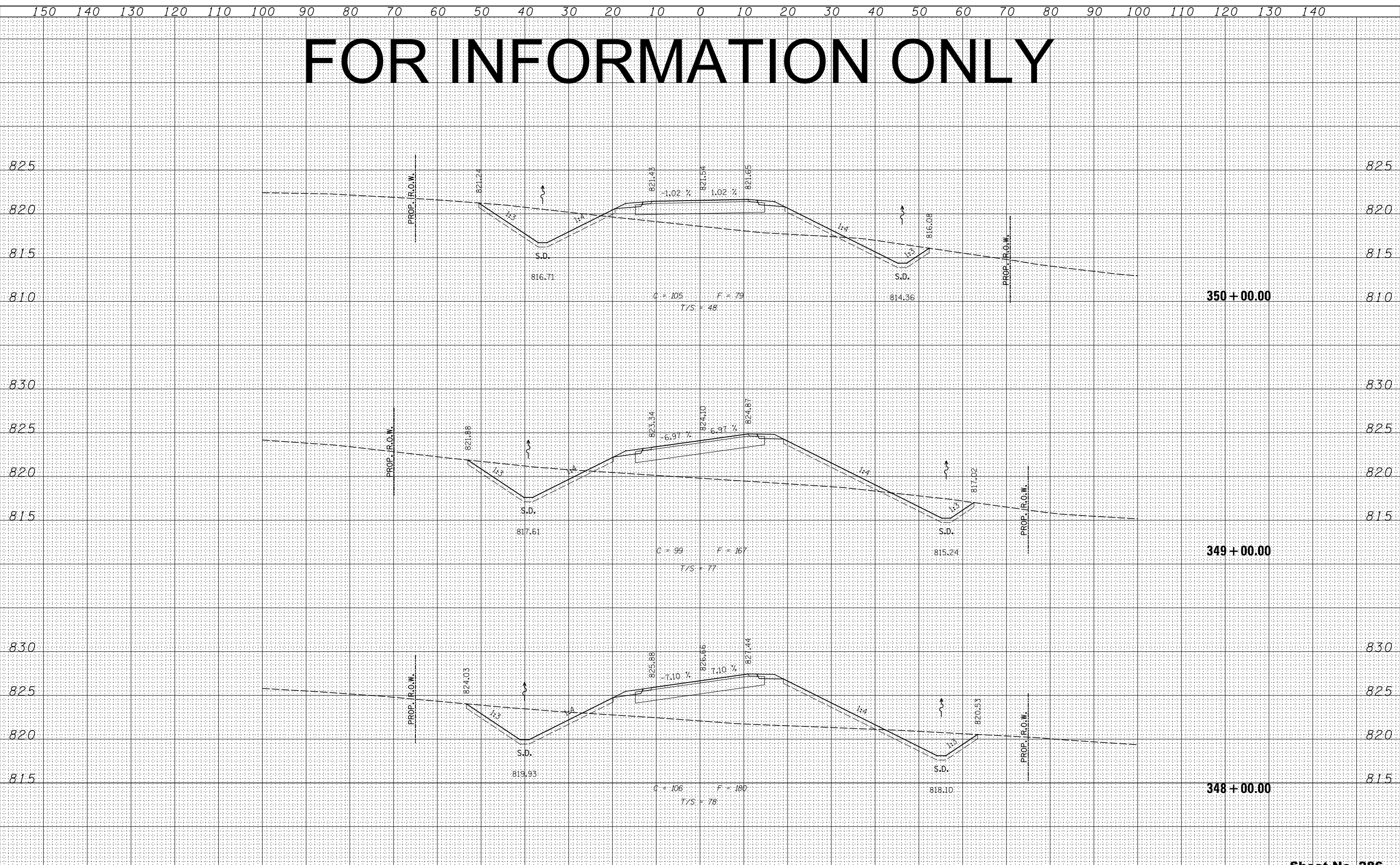
**345 + 82.00**

S.D. = SPECIAL DITCH

# FOR INFORMATION ONLY

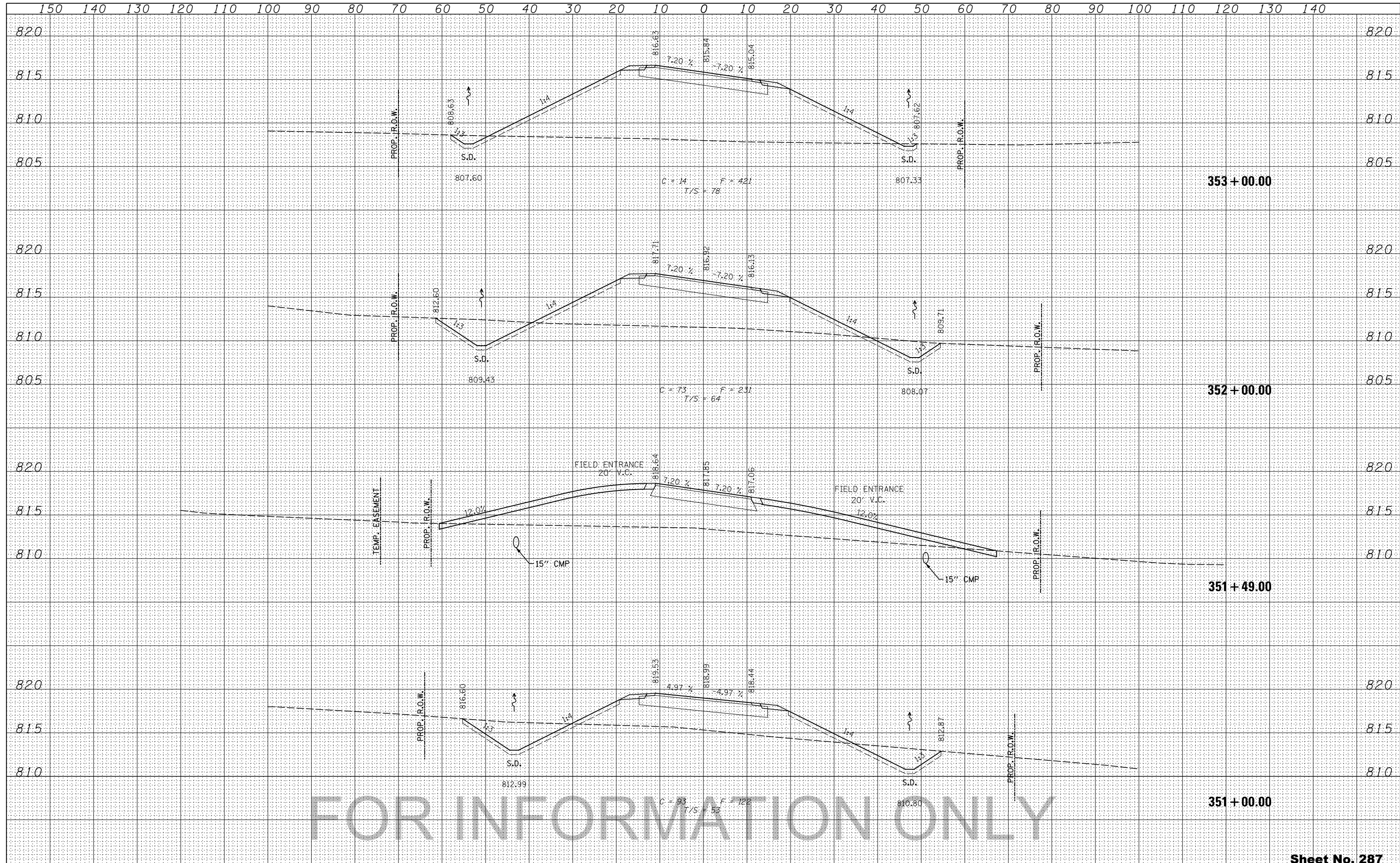
DATE	BY
FINAL SURVEY	SURVEYED
NOTE BOOK	PLOTTED
NO.	TEMPLATE
	AREAS
	CHECKED

DATE	BY
ORIGINAL SURVEY	SURVEYED
NOTE BOOK	PLOTTED
NO.	TEMPLATE
	AREAS
	CHECKED



DATE	
BY	
FINAL SURVEY	
SURVEYED	
PLOTTED	
TEMPLATE	
NOTE BOOK	
AREAS	
CHECKED	
NO.	

DATE	
BY	
ORIGINAL SURVEY	
SURVEYED	
PLOTTED	
TEMPLATE	
AREAS	
CHECKED	
NO.	

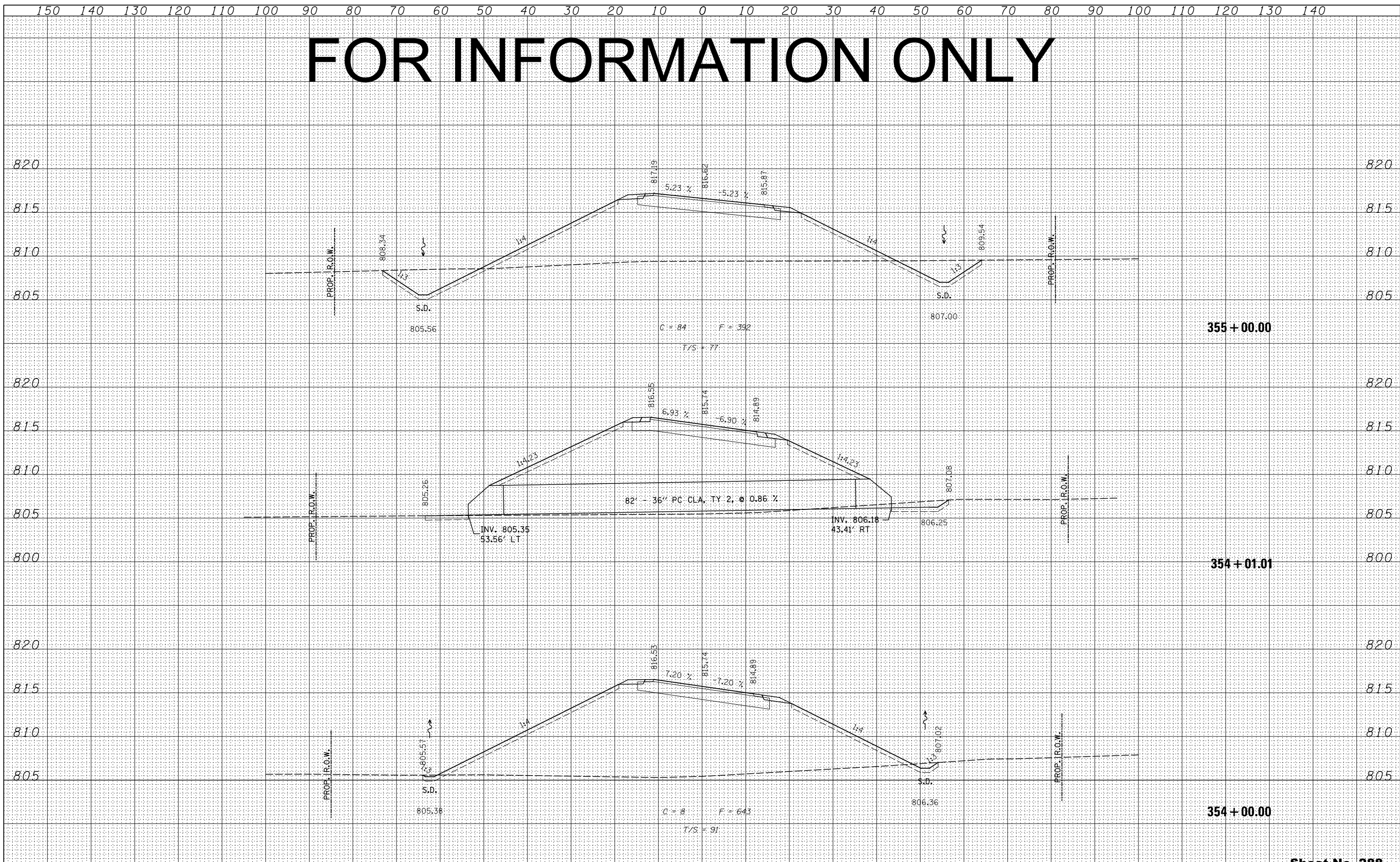


FOR INFORMATION ONLY

# FOR INFORMATION ONLY

DATE	
BY	
SURVEYED	
PLOTTED	
TEMPLATE	
AREAS	
CHECKED	
NO.	

DATE	
BY	
SURVEYED	
PLOTTED	
TEMPLATE	
AREAS	
CHECKED	
NO.	

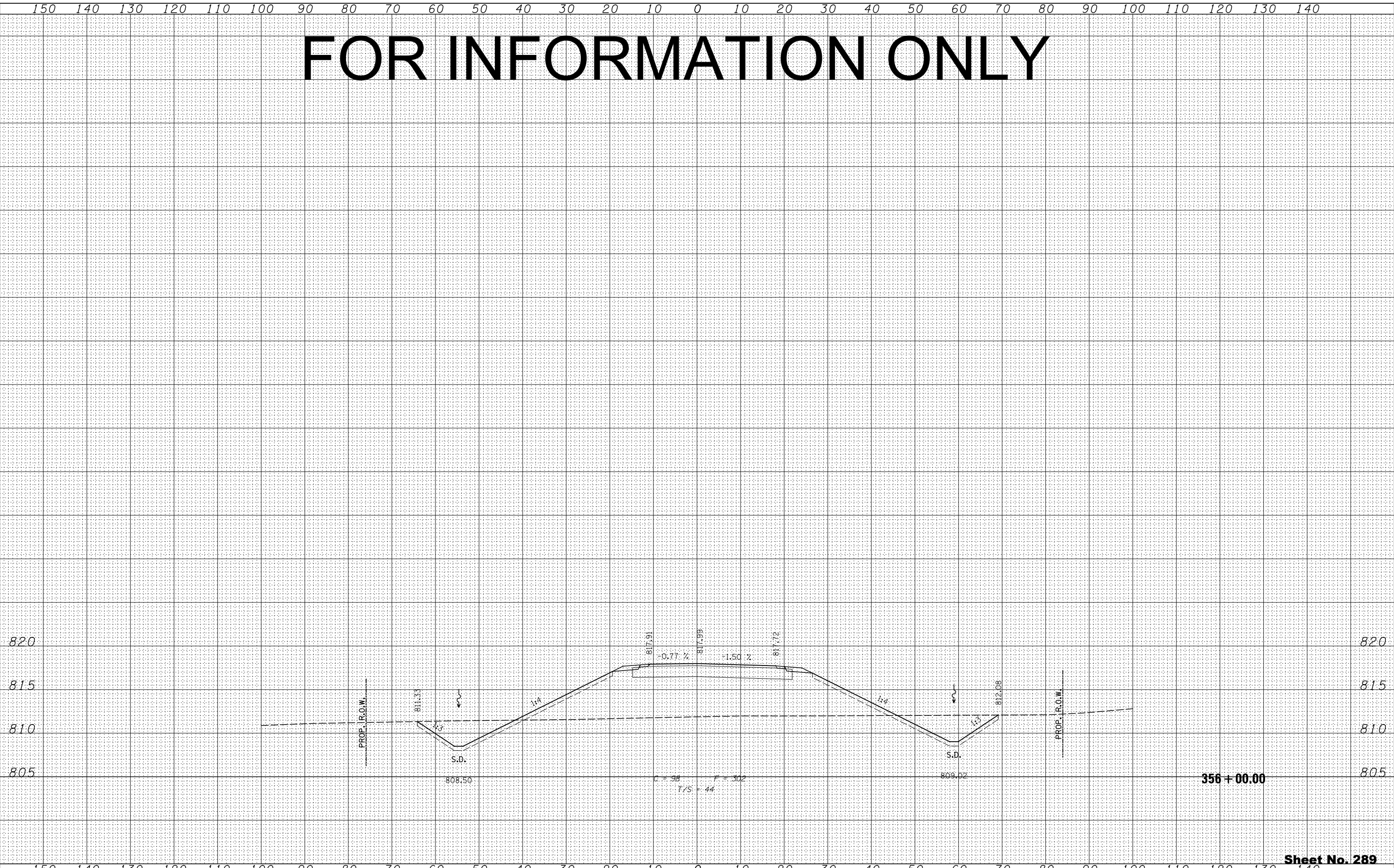




# FOR INFORMATION ONLY

BY	DATE
ORIGINAL SURVEY	SURVEYED
NOTE BOOK	PLOTTED
NO.	TEMPLATE
	AREAS CHECKED
	AREAS CHECKED

BY	DATE
ORIGINAL SURVEY	SURVEYED
NOTE BOOK	PLOTTED
NO.	TEMPLATE
	AREAS CHECKED
	AREAS CHECKED



356 + 00.00

150 140 130 120 110 100 90 80 70 60 50 40 30 20 10 0 10 20 30 40 50 60 70 80 90 100 110 120 130 140

FILE NAME =	USER NAME =
...D284983-sht-xssht-FR-F.dgn	
PLOT SCALE =	PLOT DATE =

DESIGNED - RDT	REVISIONS
DRAWN - RDT	REVISIONS
CHECKED - GC	REVISIONS
DATE - 10/10/2012	REVISIONS

STATE OF ILLINOIS  
DEPARTMENT OF TRANSPORTATION

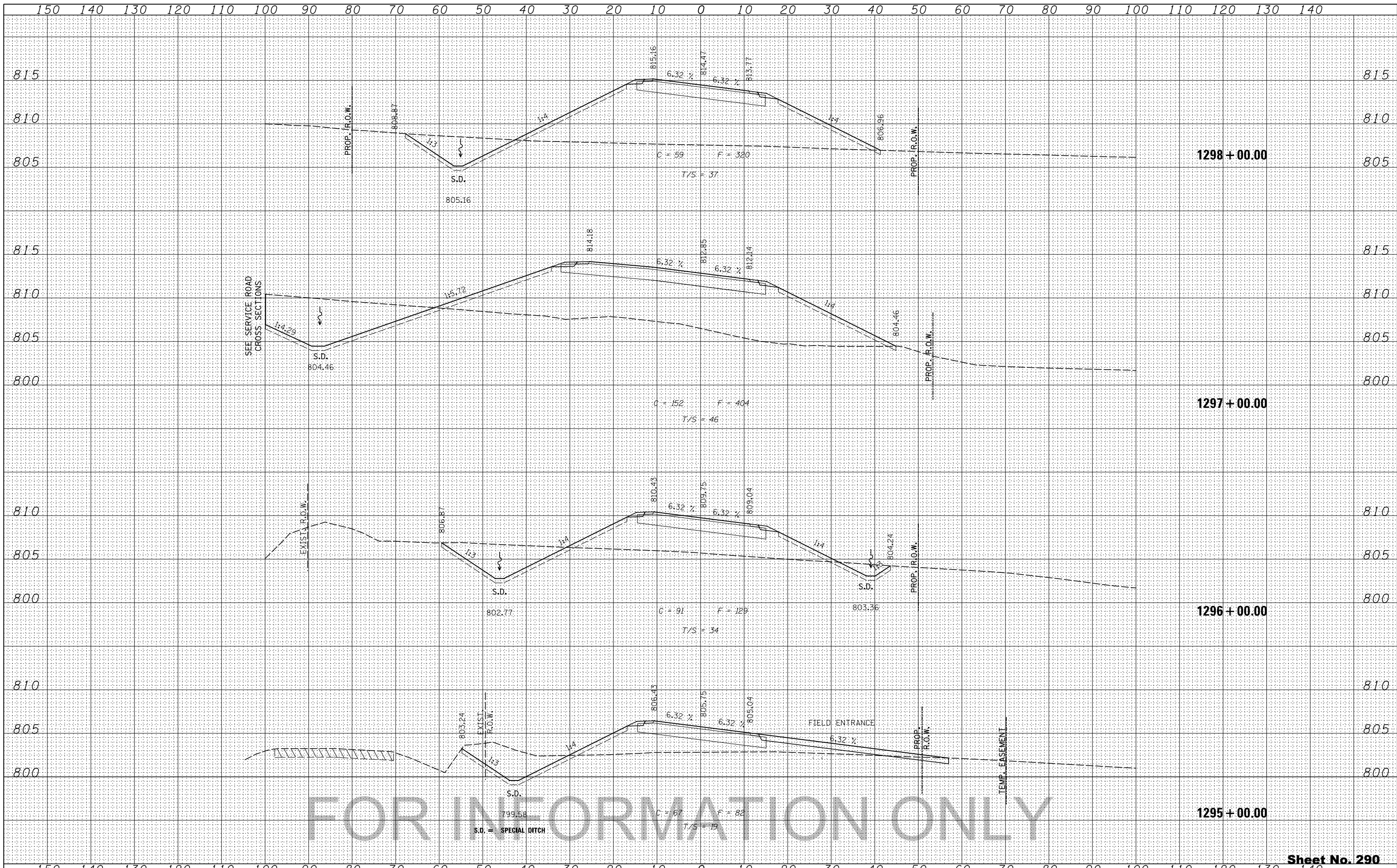
SCALE: V: 1" = 10'	SHEET NO. 526 OF 546 SHEETS	STA. 356+00.00 TO STA. 356+00.00
--------------------	-----------------------------	----------------------------------

FRONTAGE ROAD F  
CROSS SECTIONS

Sheet No. 289  
Total Sheets 309  
FAP 734 Contract No. 64L20  
Section (77) TREE REMOVAL

DATE	
BY	
FINAL SURVEY	
SURVEYED	
PLOTTED	
TEMPLATE	
NOTE BOOK	
AREAS CHECKED	
NO.	

DATE	
BY	
ORIGINAL SURVEY	
SURVEYED	
PLOTTED	
TEMPLATE	
AREAS CHECKED	
NO.	



FOR INFORMATION ONLY

FILE NAME =	...
USER NAME =	...
PLOT SCALE =	...
PLOT DATE	...

DESIGNED - RDT	REVISED -
DRAWN - RDT	REVISED -
CHECKED - GC	REVISED -
DATE - 10/10/2012	REVISED -


STATE OF ILLINOIS  
DEPARTMENT OF TRANSPORTATION

FRONTAGE ROAD G  
CROSS SECTIONS  
SCALE: 1" = 10'  
SHEET NO. 527 OF 546 SHEETS STA. 1295+00.00 TO STA. 1298+00.00

Sheet No. 290  
Total Sheets 309  
FAP 734 Contract No. 64L20  
Section (77) TREE REMOVAL

DATE	
BY	
FINAL SURVEY	
SURVEY PLOTTED	
NOTE BOOK	
AREAS CHECKED	
NO.	

DATE	
BY	
ORIGINAL SURVEY	
SURVEY PLOTTED	
NOTE BOOK	
AREAS CHECKED	
NO.	

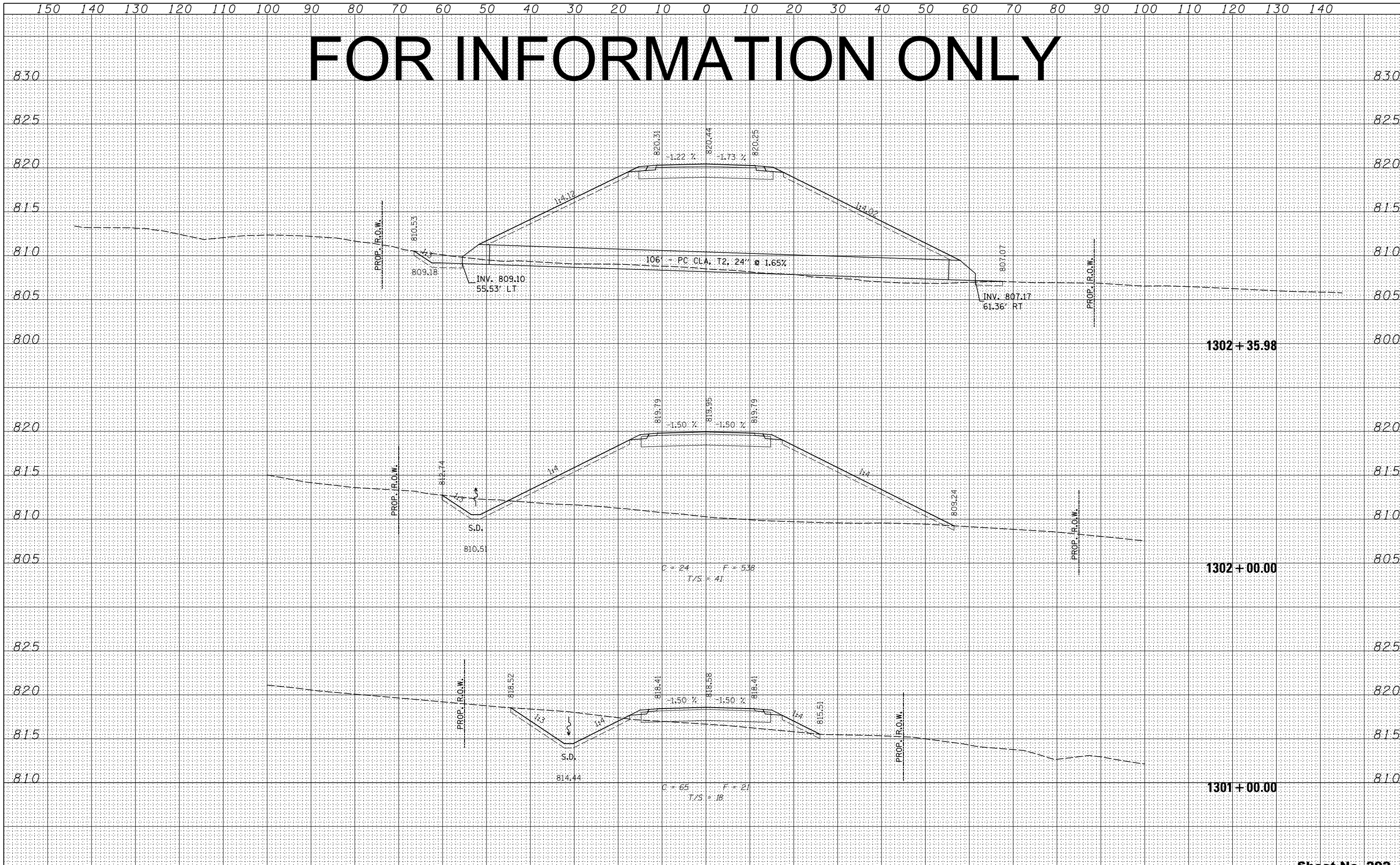


**FOR INFORMATION ONLY**

# FOR INFORMATION ONLY

BY	DATE
SURVEYED	
PLOTTED	
TEMPLATE	
AREAS	
CHECKED	

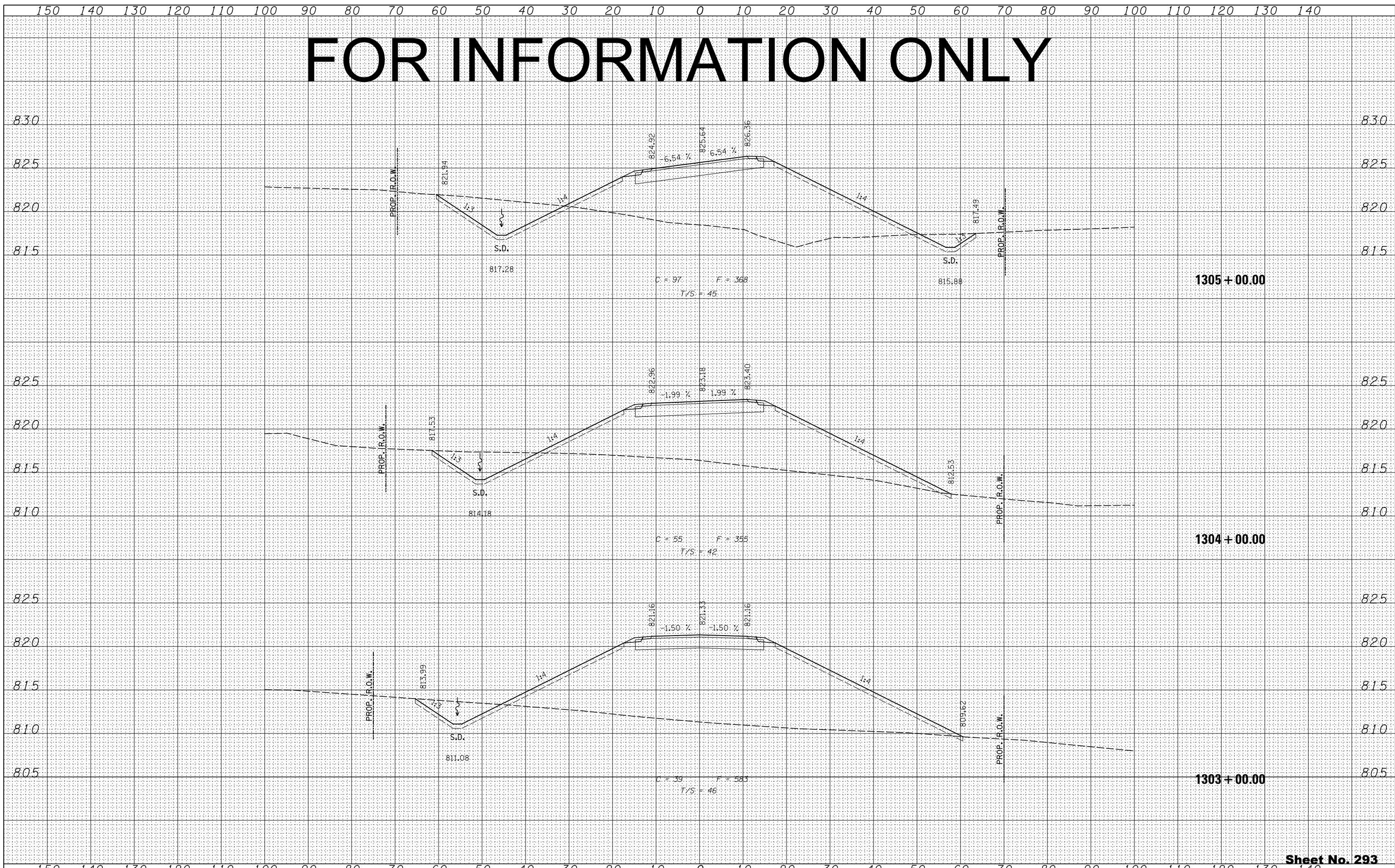
BY	DATE
SURVEYED	
PLOTTED	
TEMPLATE	
AREAS	
CHECKED	



# FOR INFORMATION ONLY

DATE	
BY	
FINAL SURVEY	SURVEYED
NOTE BOOK	PLOTTED
NO.	TEMPLATE
	AREAS
	CHECKED

DATE	
BY	
ORIGINAL SURVEY	SURVEYED
NOTE BOOK	PLOTTED
NO.	TEMPLATE
	AREAS
	CHECKED

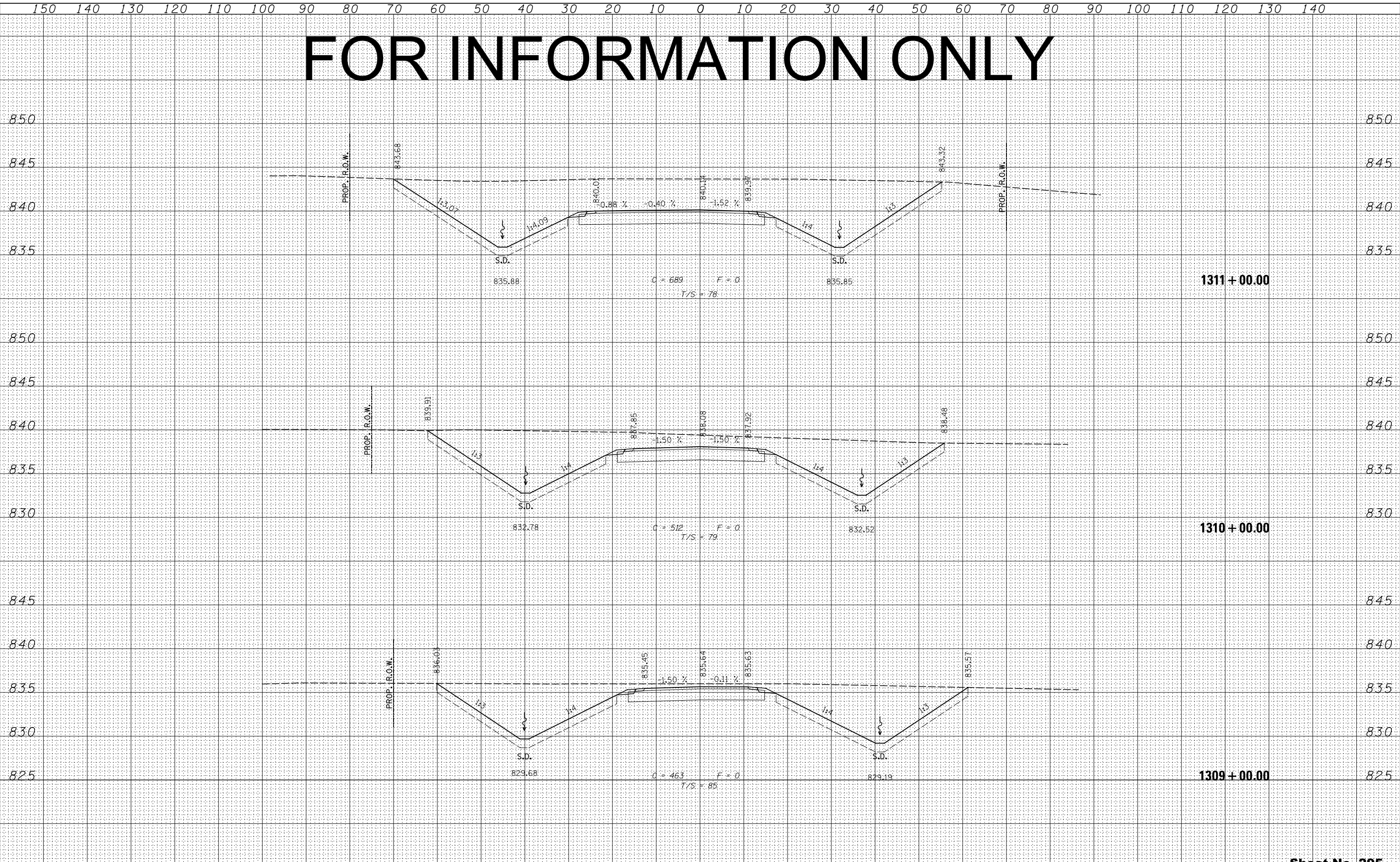




# FOR INFORMATION ONLY

DATE	BY	DATE	BY
NO.	NO.	NO.	NO.
AREAS CHECKED	AREAS CHECKED	AREAS CHECKED	AREAS CHECKED
TEMPLATE	TEMPLATE	TEMPLATE	TEMPLATE
NOTE BOOK	NOTE BOOK	NOTE BOOK	NOTE BOOK
SURVEYED	SURVEYED	SURVEYED	SURVEYED
PLOTTED	PLOTTED	PLOTTED	PLOTTED
FINAL SURVEY	FINAL SURVEY	FINAL SURVEY	FINAL SURVEY

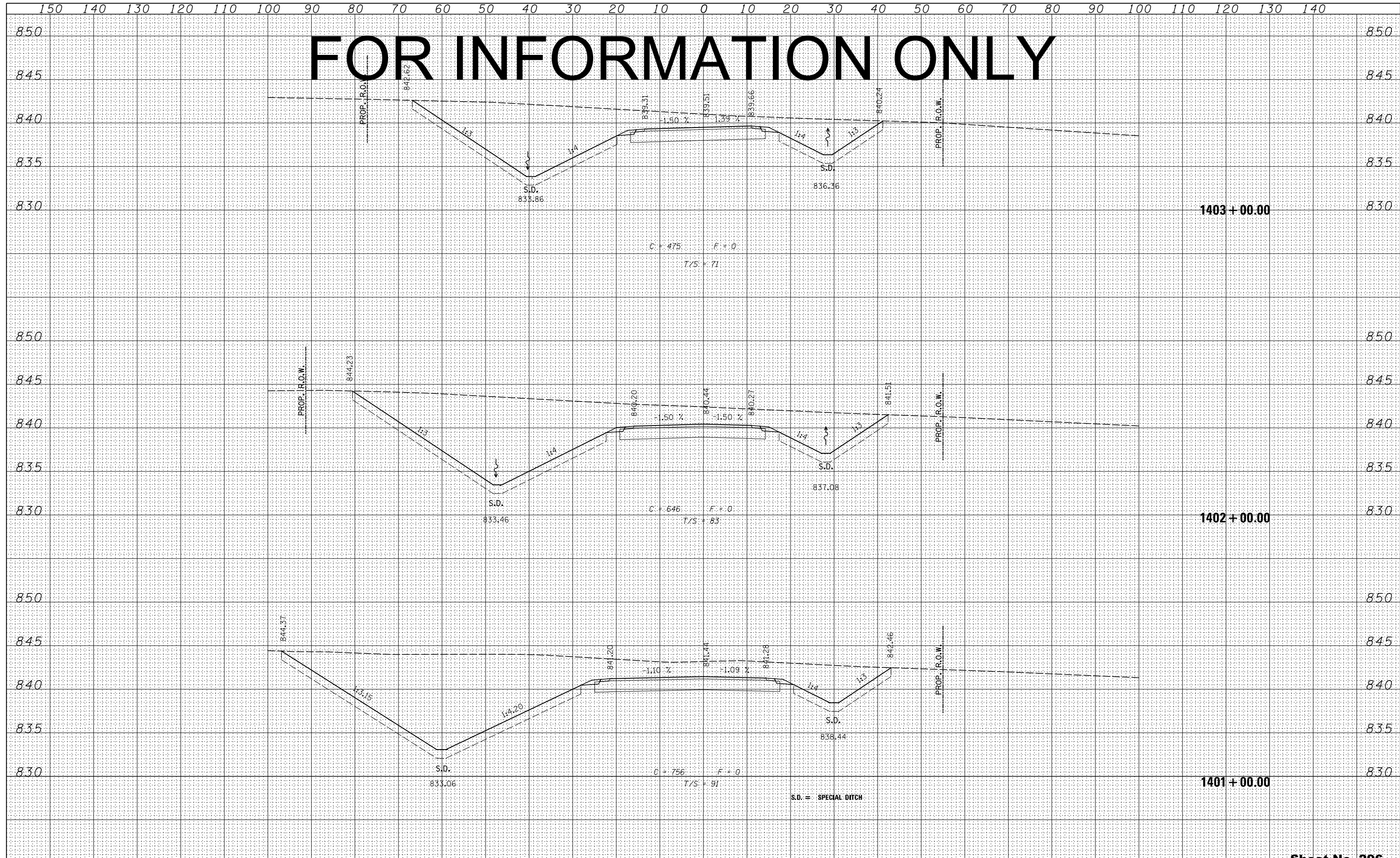
DATE	BY	DATE	BY
NO.	NO.	NO.	NO.
AREAS CHECKED	AREAS CHECKED	AREAS CHECKED	AREAS CHECKED
TEMPLATE	TEMPLATE	TEMPLATE	TEMPLATE
NOTE BOOK	NOTE BOOK	NOTE BOOK	NOTE BOOK
SURVEYED	SURVEYED	SURVEYED	SURVEYED
PLOTTED	PLOTTED	PLOTTED	PLOTTED
ORIGINAL SURVEY	ORIGINAL SURVEY	ORIGINAL SURVEY	ORIGINAL SURVEY



# FOR INFORMATION ONLY

DATE	
BY	
ORIGINAL SURVEY	
SURVEYED	
PLOTTED	
TEMPLATE	
AREAS	
AREAS	
CHECKED	

DATE	
BY	
ORIGINAL SURVEY	
SURVEYED	
PLOTTED	
TEMPLATE	
AREAS	
AREAS	
CHECKED	



150 140 130 120 110 100 90 80 70 60 50 40 30 20 10 0 10 20 30 40 50 60 70 80 90 100 110 120 130 140

FILE NAME = ...D284983-sht-ssht-FR-H.dgn

USER NAME =	DESIGNED - RDT	REVISED -
	DRAWN - RDT	REVISED -
PLOT SCALE =	CHECKED - GC	REVISED -
PLOT DATE	DATE - 10/10/2012	REVISED -

STATE OF ILLINOIS  
DEPARTMENT OF TRANSPORTATION

FRONTAGE ROAD H  
CROSS SECTIONS  
SCALE: H: 1"=10'  
V: 1"=5'  
SHEET NO. 533 OF 546 SHEETS STA. 1401+00.00 TO STA. 1403+00.00

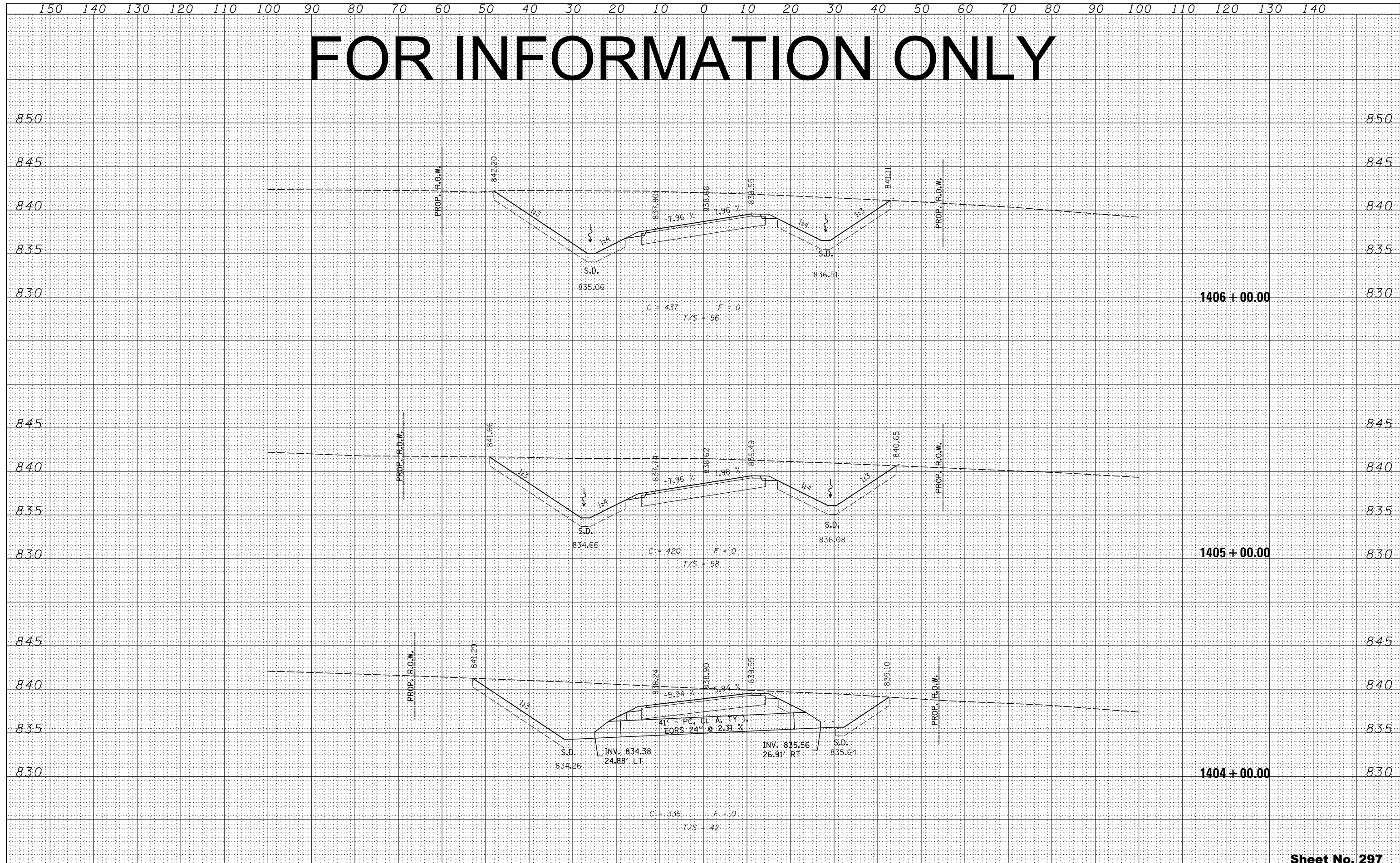
Sheet No. 296  
Total Sheets 309  
FAP 734 Contract No. 64L20  
Section (77) TREE REMOVAL



# FOR INFORMATION ONLY

DATE	
BY	
FINAL SURVEY	
SURVEYED	
PLOTTED	
TEMPLATE	
NOTE BOOK	
AREAS	
CHECKED	
NO.	

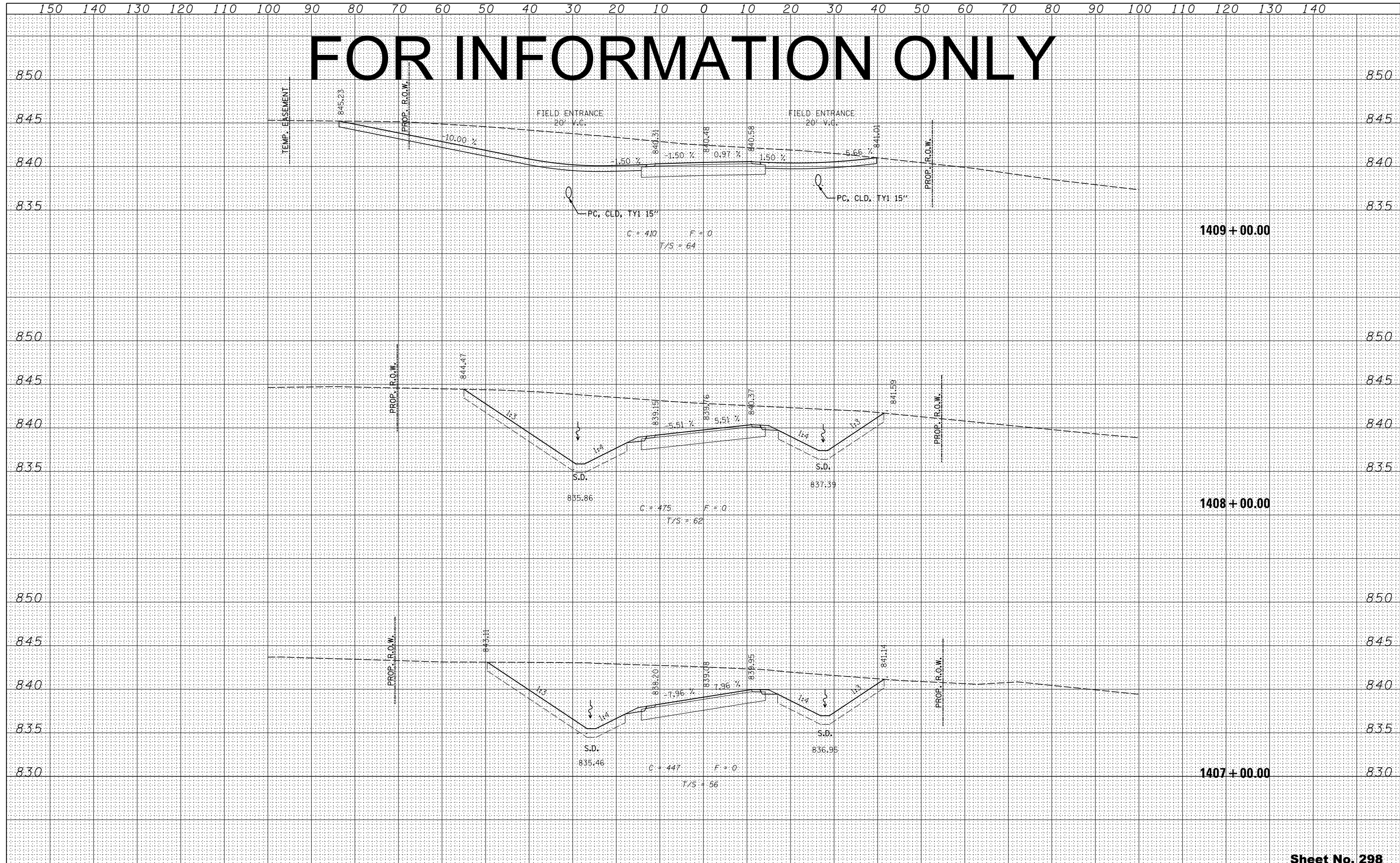
DATE	
BY	
ORIGINAL SURVEY	
SURVEYED	
PLOTTED	
TEMPLATE	
AREAS	
CHECKED	
NO.	



# FOR INFORMATION ONLY

DATE	
BY	
FINAL SURVEY	SURVEYED
NOTE BOOK NO.	PLOTTED
	TEMPLATE
	AREAS CHECKED
	AREAS CHECKED

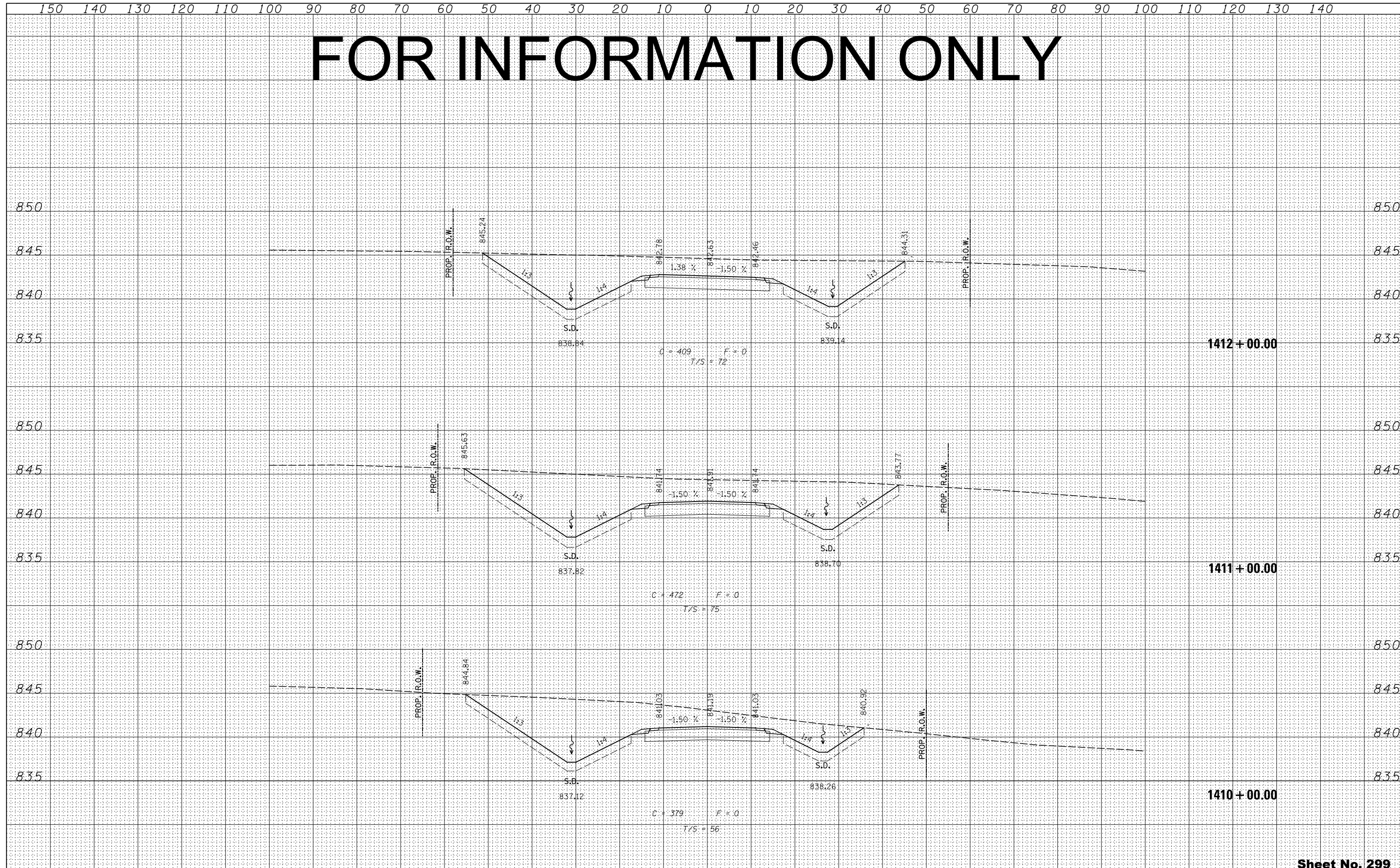
DATE	
BY	
ORIGINAL SURVEY	SURVEYED
NOTE BOOK NO.	PLOTTED
	TEMPLATE
	AREAS CHECKED
	AREAS CHECKED



# FOR INFORMATION ONLY

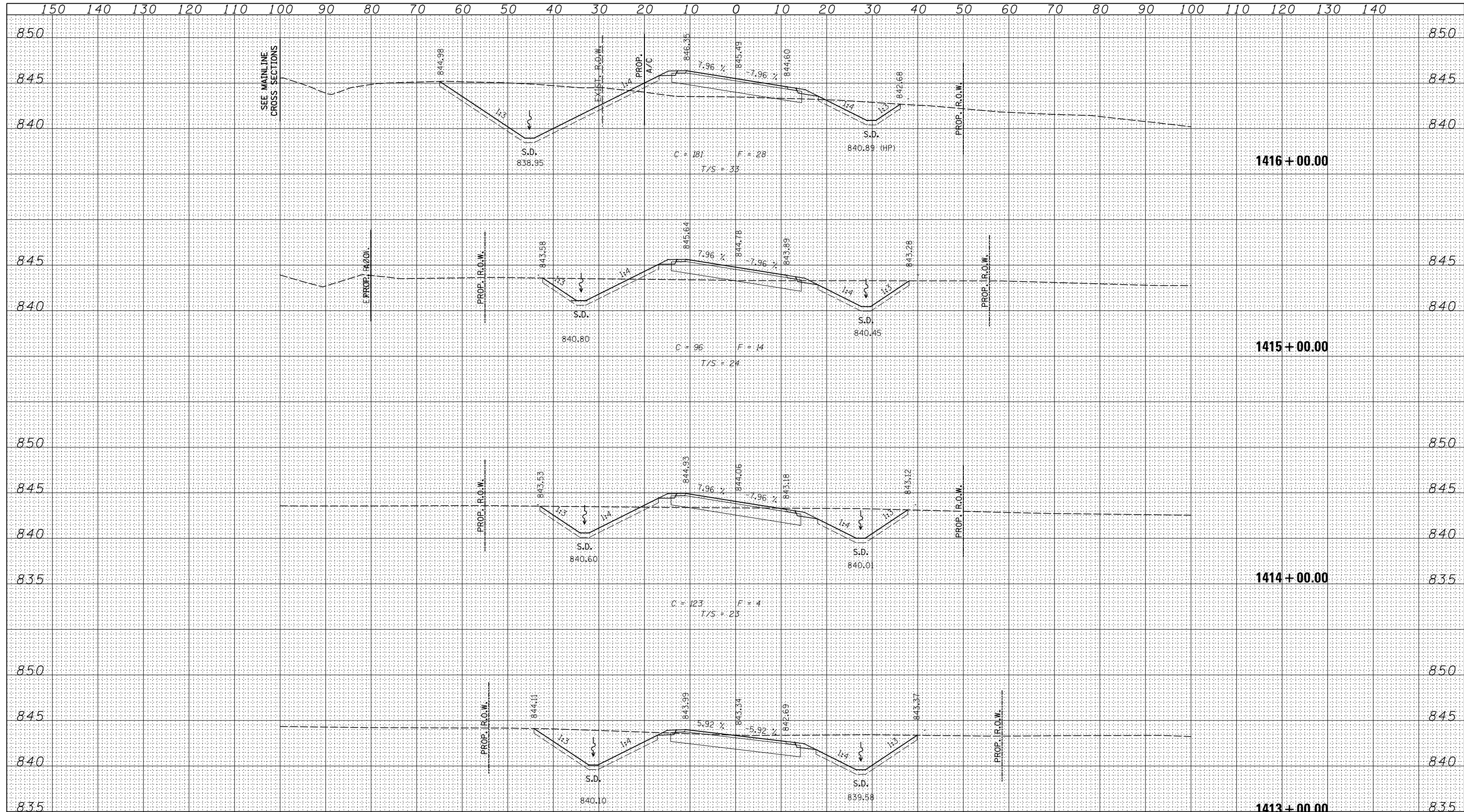
BY	DATE

ORIGINAL SURVEY	SURVEYED	DATE
NOTE BOOK	PLOTTED	
	TEMPLATE	
	AREAS	
	CHECKED	



DATE	
BY	
FINAL SURVEY	
SURVEYED	
PLOTTED	
TEMPLATE	
NOTE BOOK	
AREAS	
CHECKED	
NO.	

DATE	
BY	
ORIGINAL SURVEY	
SURVEYED	
PLOTTED	
TEMPLATE	
AREAS	
CHECKED	
NO.	

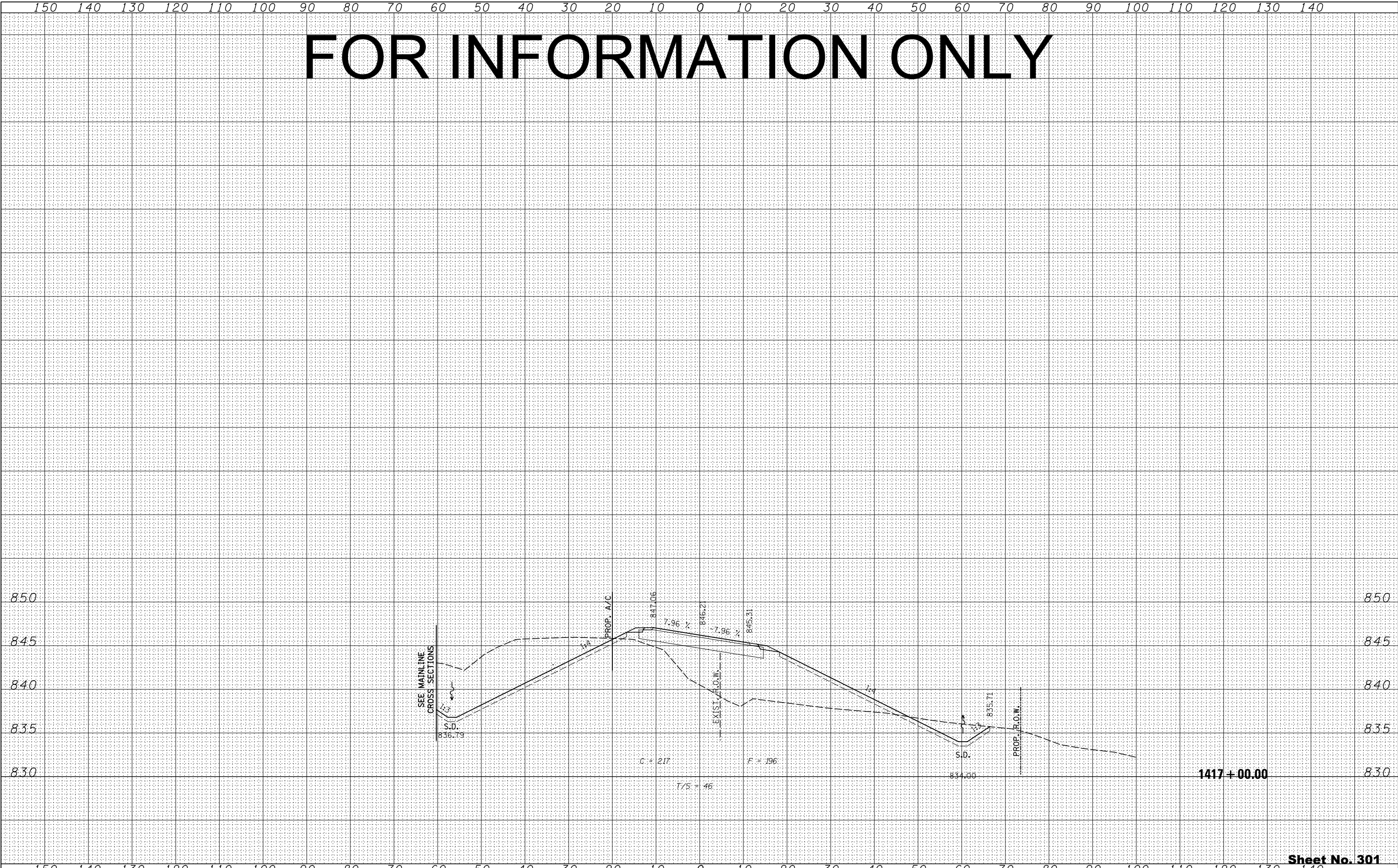


FOR INFORMATION ONLY

# FOR INFORMATION ONLY

BY	DATE

BY	DATE



FILE NAME =  
...:\D284983-sht-xssht-FR-H.dgn

USER NAME =	DESIGNED - RDT	REVISED -
PLOT SCALE =	DRAWN - RDT	REVISED -
PLOT DATE	CHECKED - GC	REVISED -
	DATE - 10/10/2012	REVISED -

STATE OF ILLINOIS  
DEPARTMENT OF TRANSPORTATION

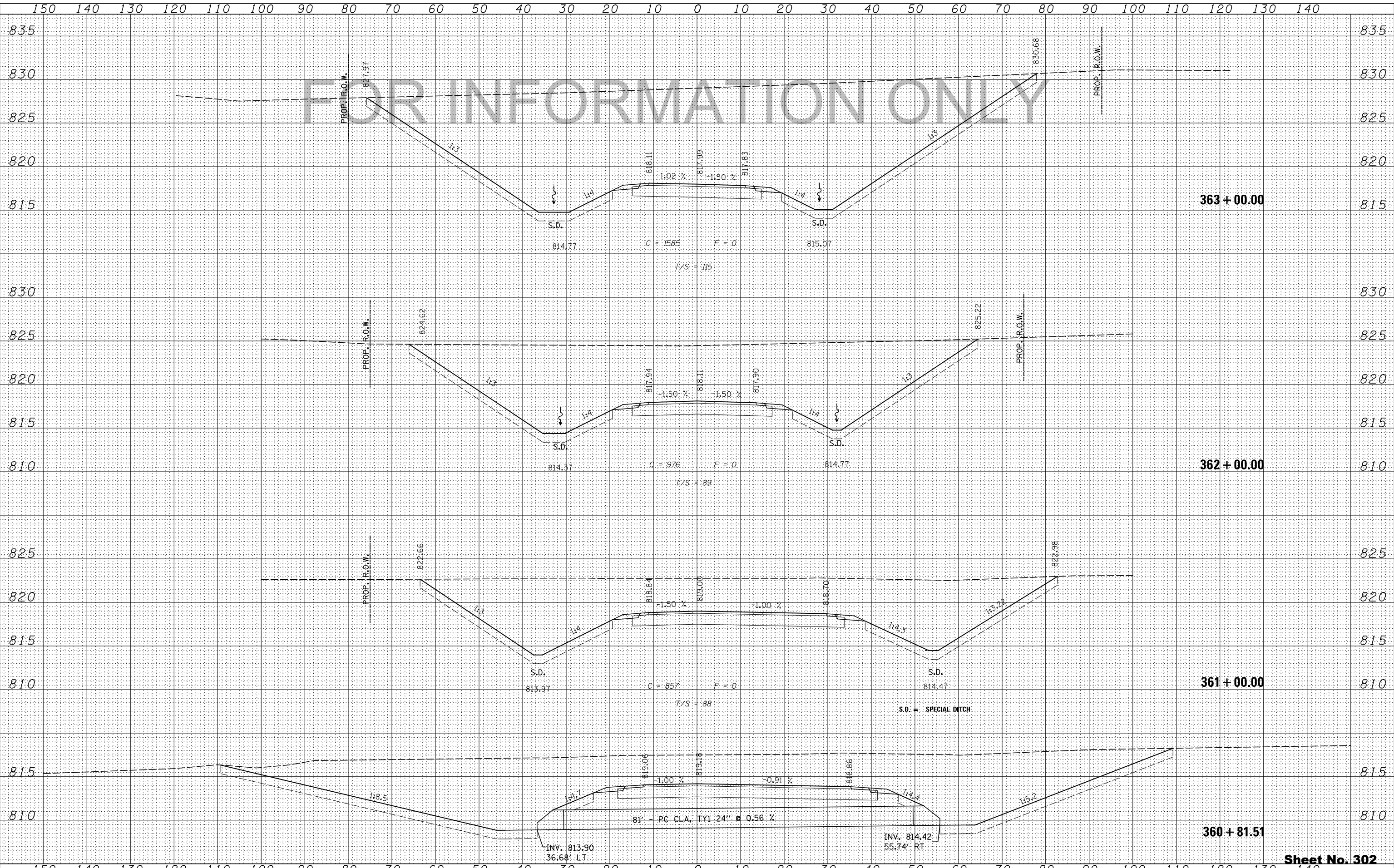
FRONTAGE ROAD H  
CROSS SECTIONS  
SCALE: H: 1" = 10', V: 1" = 5'  
SHEET NO. 538 OF 546 SHEETS STA. 1417+00.00 TO STA. 1417+00.00

Sheet No. 301  
Total Sheets 309  
FAP 734 Contract No. 64L20  
Section (77) TREE REMOVAL

FOR INFORMATION ONLY

DATE	
BY	
FINAL SURVEY	SURVEYED
NOTE BOOK	PLOTTED
NO.	TEMPLATE
	AREAS CHECKED

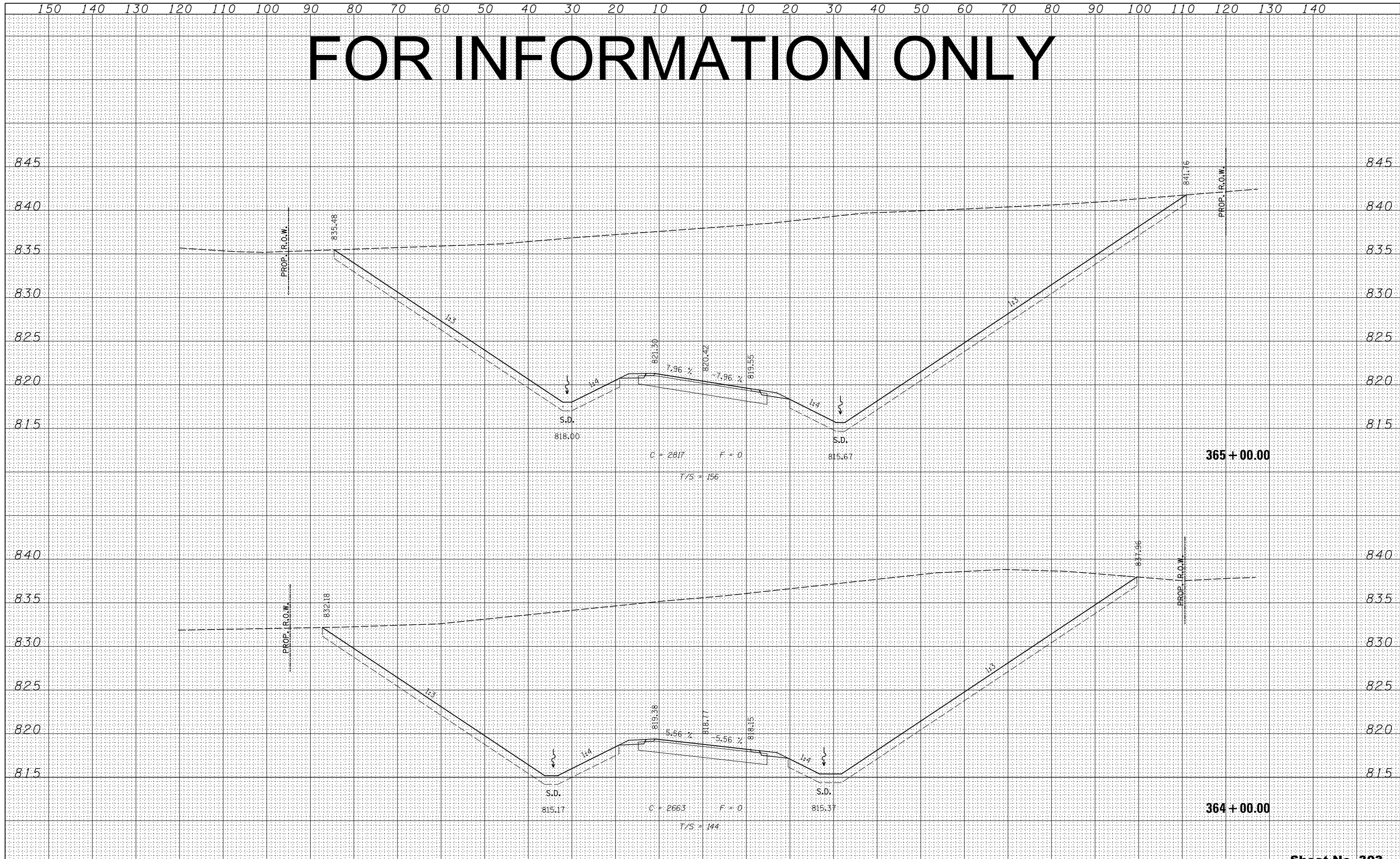
DATE	
BY	
ORIGINAL SURVEY	SURVEYED
NOTE BOOK	PLOTTED
NO.	TEMPLATE
	AREAS CHECKED



# FOR INFORMATION ONLY

DATE	
BY	
SURVEYED	
PLOTTED	
TEMPLATE	
AREAS CHECKED	
NO.	

DATE	
BY	
SURVEYED	
PLOTTED	
TEMPLATE	
AREAS CHECKED	
NO.	



FILE NAME =	USER NAME =	DESIGNED -	REVISOR -
...D284983-sht-xssht-FR-L.dgn		RDT	
		DRAWN -	REVISOR -
		RDT	
		CHECKED -	REVISOR -
		GC	
		DATE -	REVISOR -
		10/10/2012	

STATE OF ILLINOIS  
DEPARTMENT OF TRANSPORTATION

FRONTAGE ROAD 1  
CROSS SECTIONS  
SCALE: H: 1"=10'  
V: 1"=5'  
SHEET NO. 540 OF 546 SHEETS  
STA. 364+00.00 TO STA. 365+00.00

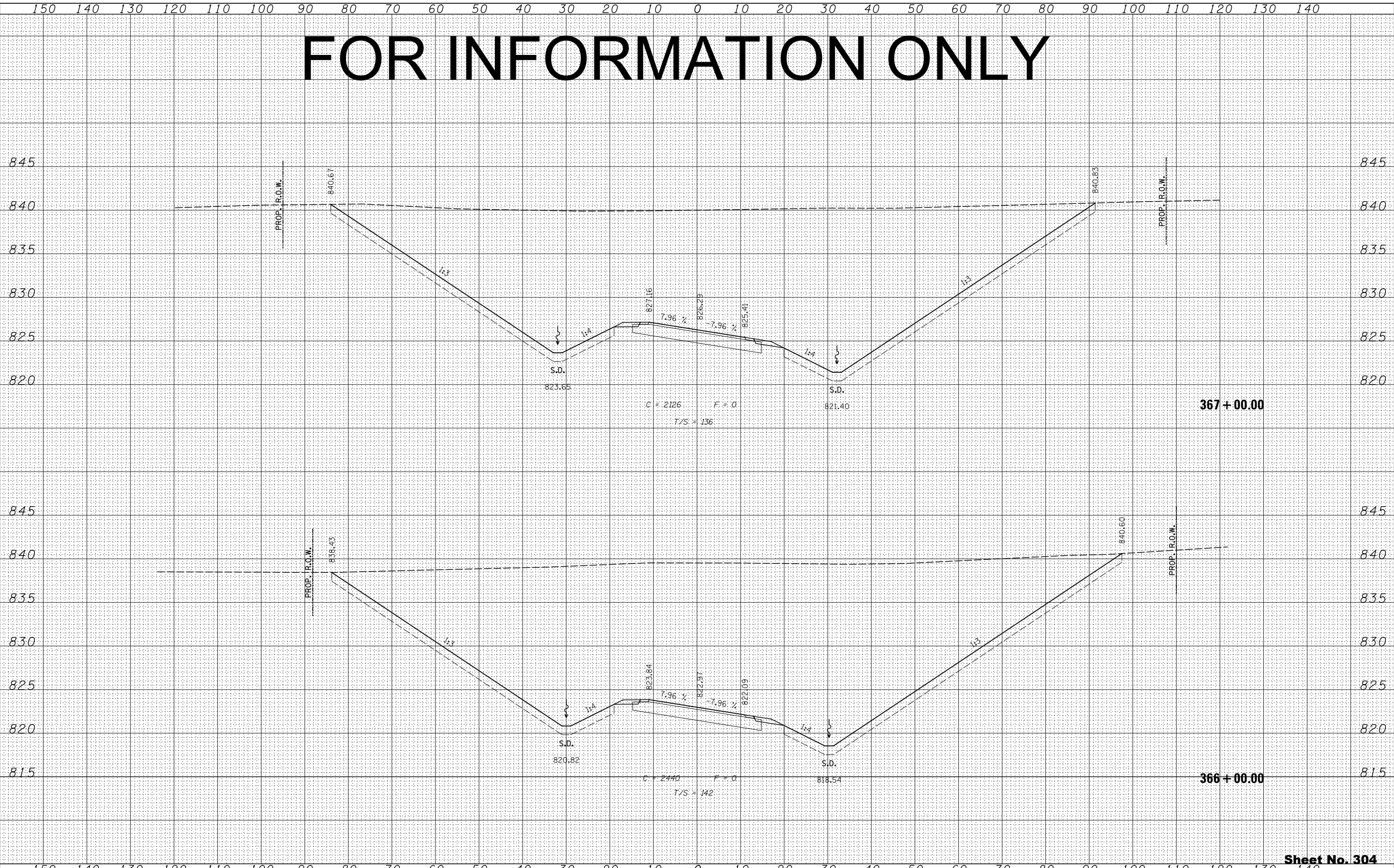
FAP 734 Contract No. 64L20  
Section (77) TREE REMOVAL

Sheet No. 303  
Total Sheets 309

# FOR INFORMATION ONLY

DATE	BY	SURVEYED	PLOTTED	TEMPLATE	AREAS	CHECKED
NO.		FINAL SURVEY	NOTE BOOK	AREAS CHECKED		

DATE	BY	SURVEYED	PLOTTED	TEMPLATE	AREAS	CHECKED
NO.		ORIGINAL SURVEY	NOTE BOOK	AREAS CHECKED		



150 140 130 120 110 100 90 80 70 60 50 40 30 20 10 0 10 20 30 40 50 60 70 80 90 100 110 120 130 140

FILE NAME =	USER NAME =	DESIGNED -	RD	REVIS	-
...D284983-sht-xssht-FR-L.dgn		DRAWN -	RD	REVIS	-
		CHECKED -	GC	REVIS	-
		DATE -	10/10/2012	REVIS	-

STATE OF ILLINOIS  
DEPARTMENT OF TRANSPORTATION

SCALE: H: 1"=10'	V: 1"=5'	SHEET NO. 541 OF 546 SHEETS	STA. 366+00.00 TO STA. 367+00.00
------------------	----------	-----------------------------	----------------------------------

FRONTAGE ROAD I  
CROSS SECTIONS

FAP 734 Contract No. 64L20  
Section (77) TREE REMOVAL

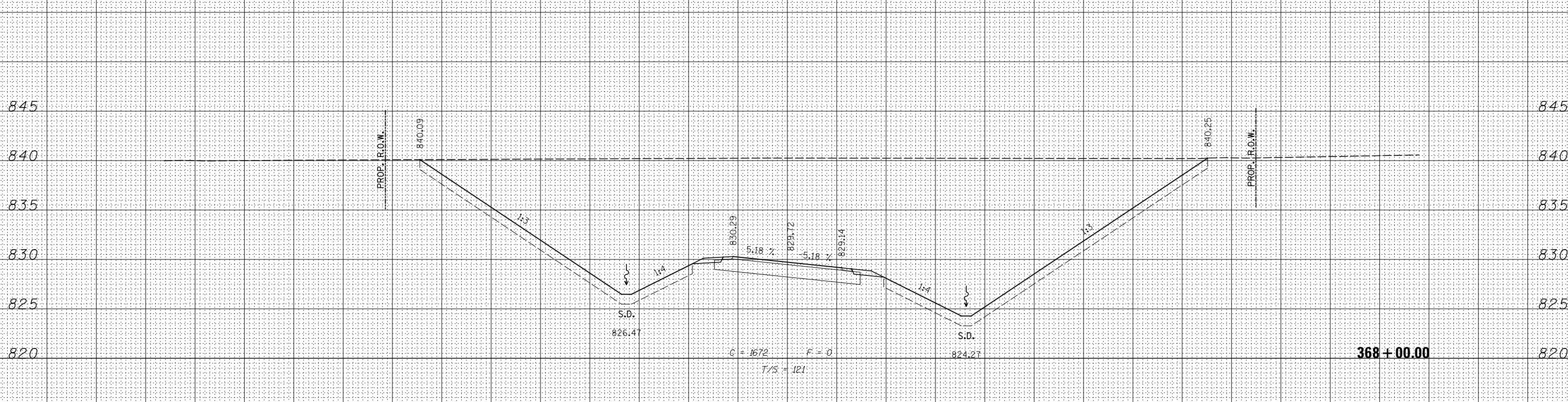
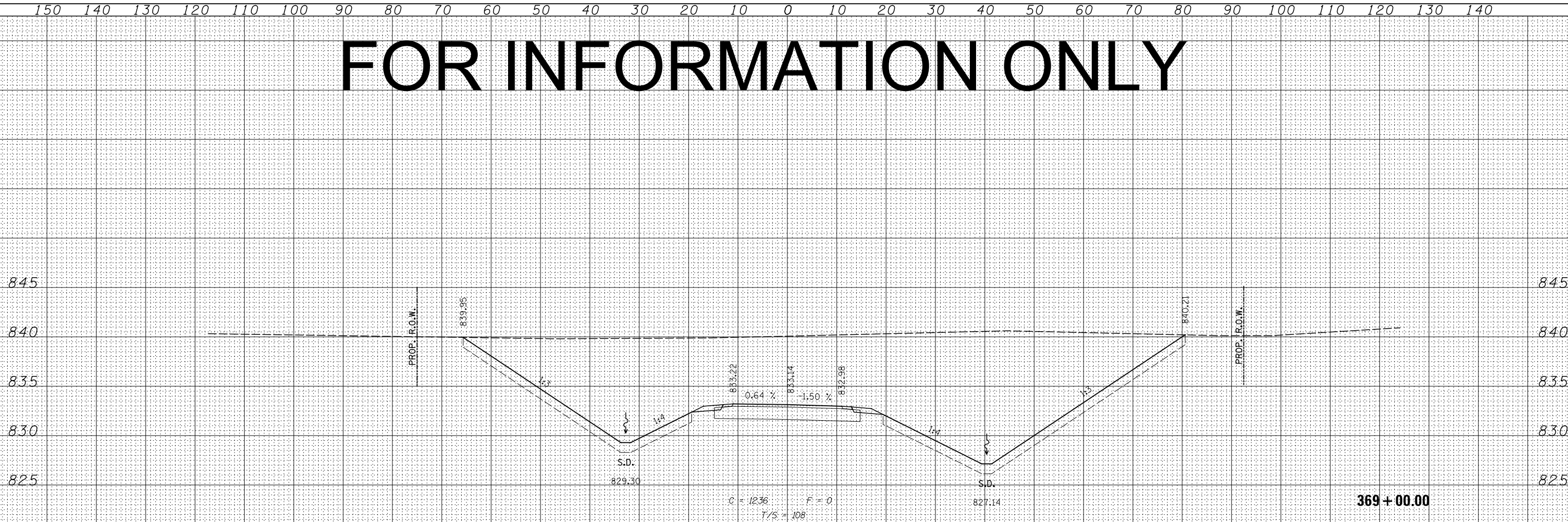
Sheet No. 304  
Total Sheets 309



# FOR INFORMATION ONLY

FINAL SURVEY NO.	SURVEYED	DATE
NOTE BOOK	PLOTTED	
AREAS CHECKED	TEMPLATE	
	AREAS CHECKED	

ORIGINAL SURVEY NO.	SURVEYED	DATE
NOTE BOOK	PLOTTED	
AREAS CHECKED	TEMPLATE	
	AREAS CHECKED	



FILE NAME =  
...D284983-sht-xssht-FR-L.dgn

USER NAME =	DESIGNED - RDT	REVISD -
	DRAWN - RDT	REVISD -
PLOT SCALE =	CHECKED - GC	REVISD -
PLOT DATE	DATE - 10/10/2012	REVISD -

STATE OF ILLINOIS  
DEPARTMENT OF TRANSPORTATION

FRONTAGE ROAD I  
CROSS SECTIONS  
SCALE: V: 1" = 10'  
H: 1" = 5'

SHEET NO. 542 OF 546 SHEETS  
STA. 368+00.00 TO STA. 369+00.00

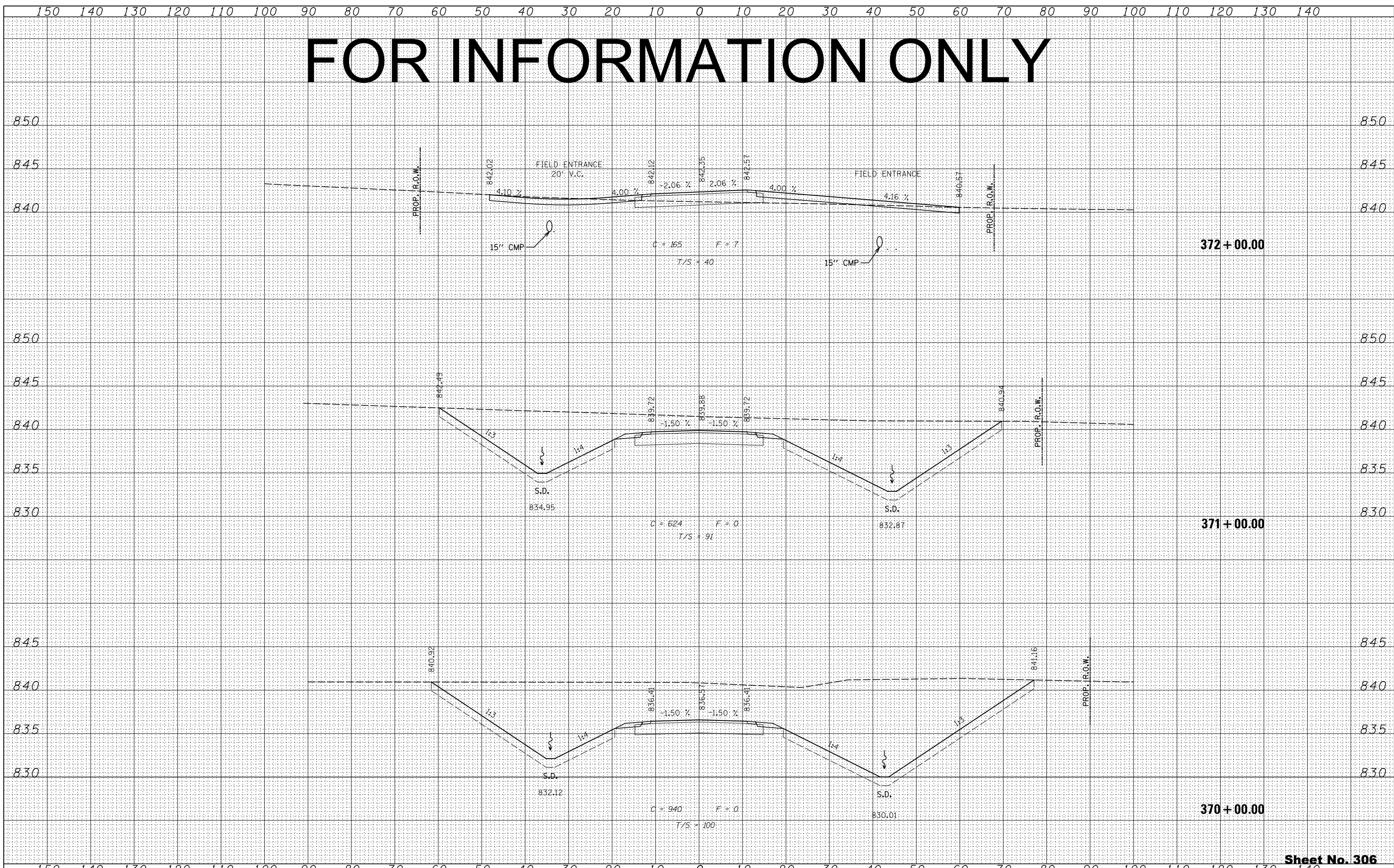
Sheet No. 305  
Total Sheets 309

FAP 734 Contract No. 64L20  
Section (77) TREE REMOVAL

# FOR INFORMATION ONLY

DATE	BY
NO.	
ORIGINAL SURVEY	SURVEYED
NOTE BOOK	PLOTTED
	TEMPLATE
	AREAS
	CHECKED

DATE	BY
NO.	
ORIGINAL SURVEY	SURVEYED
NOTE BOOK	PLOTTED
	TEMPLATE
	AREAS
	CHECKED



FILE NAME =	USER NAME =
...D284983-sht-xssht-FR-1.dgn	
PLOT SCALE =	PLOT DATE

DESIGNED - RDT	REVISD -
DRAWN - RDT	REVISD -
CHECKED - GC	REVISD -
DATE - 10/10/2012	REVISD -

**STATE OF ILLINOIS  
DEPARTMENT OF TRANSPORTATION**

**FRONTAGE ROAD I  
CROSS SECTIONS**

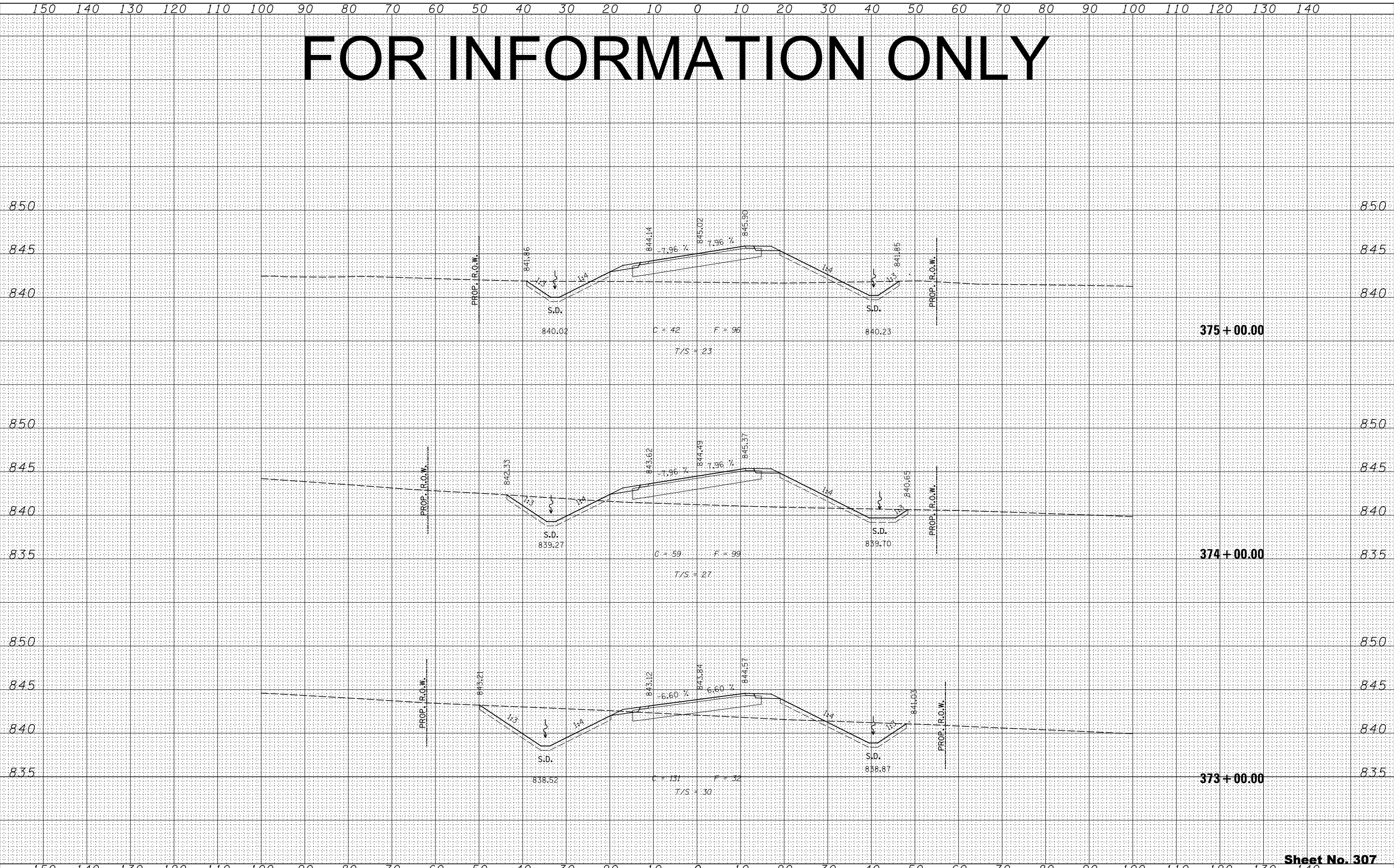
SCALE:  $\frac{1}{4}$ " = 10'  
 $\frac{1}{8}$ " = 5'

SHEET NO. 543 OF 546 SHEETS STA. 370+00.00 TO STA. 372+00.00

**Sheet No. 306**  
 Total Sheets 309  
 FAP 734 Contract No. 64L20  
 Section (77) TREE REMOVAL

# FOR INFORMATION ONLY

BY _____	DATE _____
FINAL SURVEY NO. _____	SURVEYED PLOTTED AREAS CHECKED _____
NOTE BOOK _____	TEMPLATE _____
NO. _____	AREAS CHECKED _____



BY _____	DATE _____
ORIGINAL SURVEY NO. _____	SURVEYED PLOTTED AREAS CHECKED _____
NOTE BOOK _____	TEMPLATE _____
NO. _____	AREAS CHECKED _____

Sheet No. 307

# FOR INFORMATION ONLY

DATE	
BY	
FINAL SURVEY	SURVEYED
NOTE BOOK	PLOTTED
NO.	TEMPLATE
	AREAS
	CHECKED

DATE	
BY	
ORIGINAL SURVEY	SURVEYED
NOTE BOOK	PLOTTED
NO.	TEMPLATE
	AREAS
	CHECKED

