

STATE OF ILLINOIS
DEPARTMENT OF TRANSPORTATION
DIVISION OF HIGHWAYS

**PROPOSED
HIGHWAY PLANS**

FAP 627 (IL-71)
SECTION: (I)I-2
PROJECT: ACSTP-0627(015)
TYPE OF IMPROVEMENT: SLOPE STABILIZATION
LASALLE COUNTY

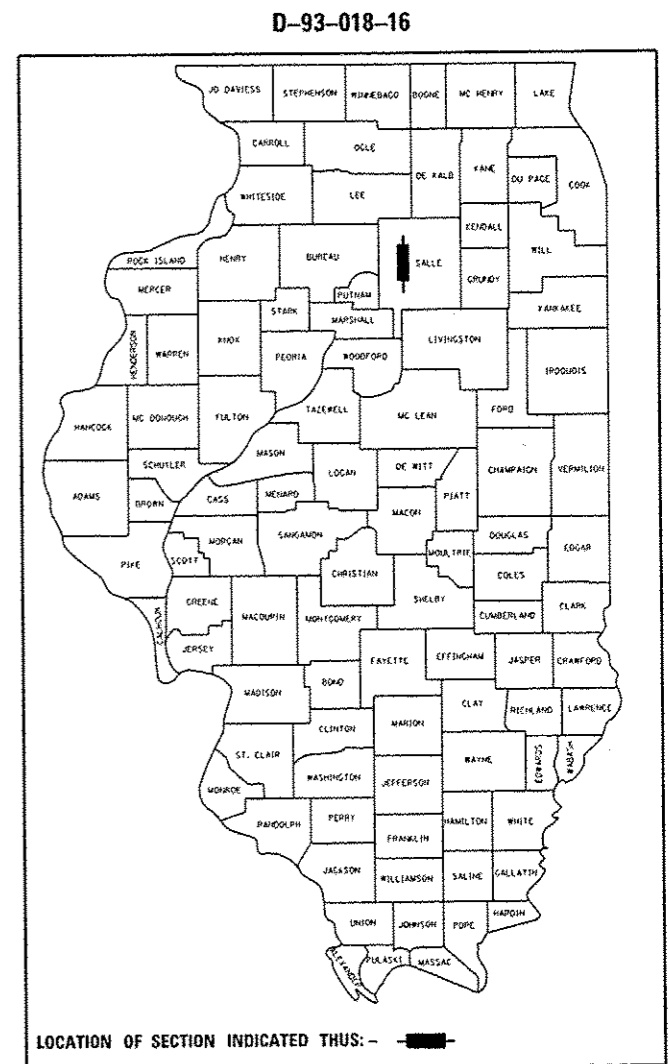
C-93-017-16

F.A.P. RTE.	SECTION	COUNTY	TOTAL SHEETS	SHEET NO.
627	(I)I-2	LASALLE	41	1
ILLINOIS			CONTRACT NO. 66F07	

- INDEX OF SHEETS
- 1 COVER SHEET
 - 2 GENERAL NOTES
 - 3-4 SUMMARY OF QUANTITIES
 - 5 SCHEDULE
 - 6 LOCATION MAP
 - 7 EXISTING PLAN
 - 8 PROPOSED PLAN
 - 9 WORK AREA AND ACCESS PLAN
 - 10-13 DETOUR SHEETS
 - 14 EROSION CONTROL
 - 15-16 DETAILS
 - 17-41 CROSS SECTIONS

LIST OF ILLINOIS DOT HIGHWAY STANDARDS

- BLR 21-9 TYPICAL APPLICATIONS OF TRAFFIC CONTROL DEVICES FOR CONSTRUCTION ON RURAL LOCAL HIGHWAYS
- 000001-06 STANDARD SYMBOLS, ABBREVIATIONS AND PATTERNS
- 001001-02 AREAS OF REINFORCEMENT BARS
- 001006 DECIMAL OF AN INCH AND OF A FOOT
- 701001-02 OFF-ROAD OPERATIONS 2L, 2W, MORE THAN 15' (4.5 m) AWAY
- 701008-05 OFF-ROAD OPERATIONS 2L, 2W, 15' (4.5 m) TO 24" (600 mm) FROM PAVEMENT EDGE
- 701301-04 LANE CLOSURE, 2L, 2W, SHORT TIME OPERATIONS
- 701901-05 TRAFFIC CONTROL DEVICES



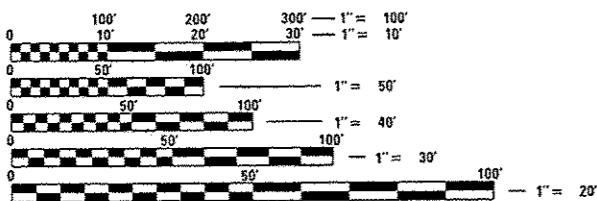
FUNCTIONAL CLASSIFICATION:
MINOR ARTERIAL
2013 ADT=1,800
SU=1.7% MU=0.7%

STATE OF ILLINOIS
DEPARTMENT OF TRANSPORTATION

SUBMITTED *March 22, 2016*
Paul Coetzee, P.E.
REGIONAL ENGINEER

May 6, 2016
Madison M. Addis, P.E.
ENGINEER OF DESIGN AND ENVIRONMENT

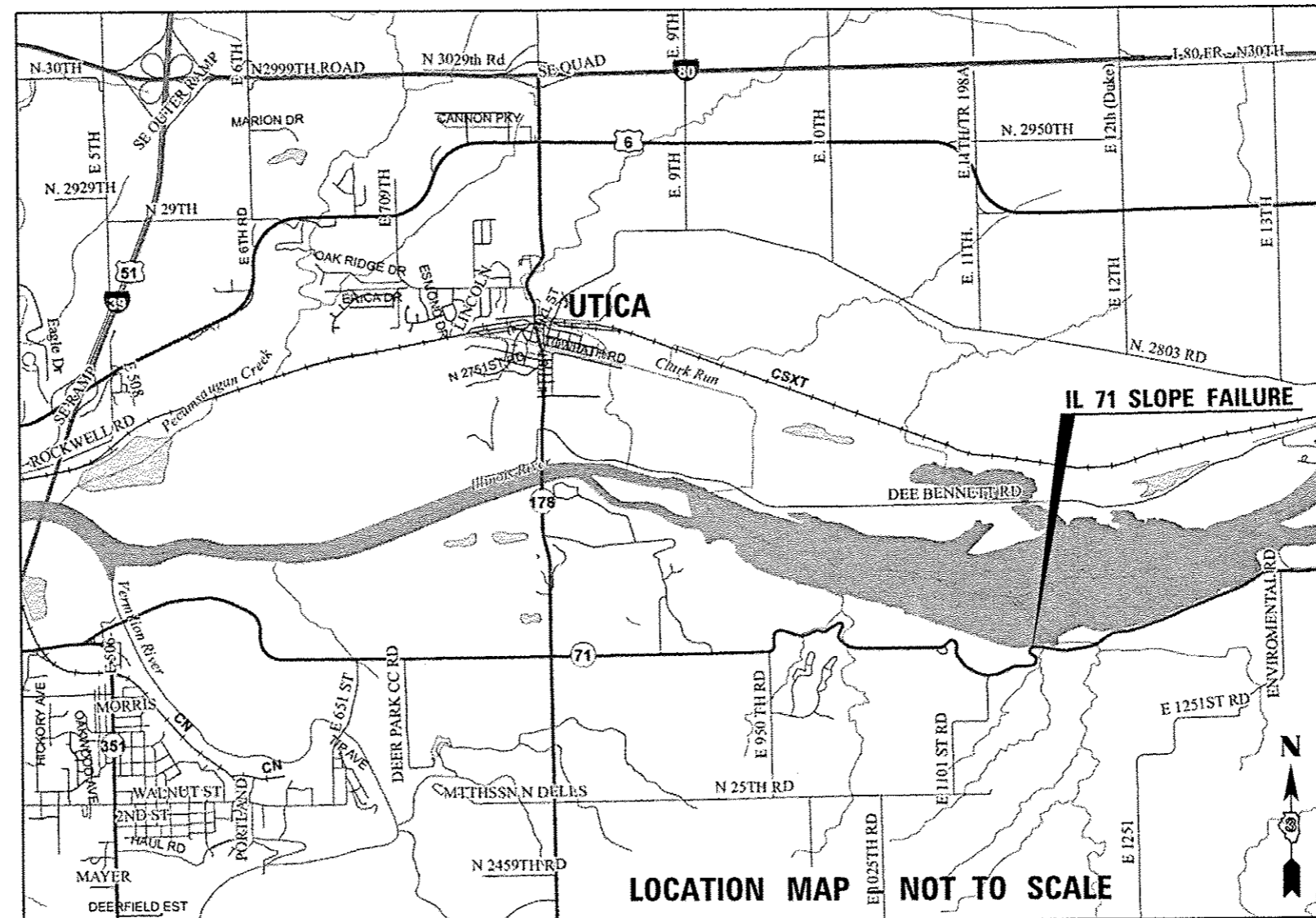
May 6, 2016
Travis J. [Signature]
DIRECTOR OF PROGRAM DEVELOPMENT



FULL SIZE PLANS HAVE BEEN PREPARED USING STANDARD ENGINEERING SCALES. REDUCED SIZED PLANS WILL NOT CONFORM TO STANDARD SCALES. IN MAKING MEASUREMENTS ON REDUCED PLANS, THE ABOVE SCALES MAY BE USED.

J.U.L.I.E.
JOINT UTILITY LOCATION INFORMATION FOR EXCAVATION
1-800-892-0123
OR 811

DISTRICT 3 (815) 434-6131
PROJECT ENGINEER: DAVE ALEXANDER, P.E.
UNIT CHIEF: RUTH SCHWANKE
TOWNSHIP: DEER PARK
CONTRACT NO. 66F07



PRINTED BY THE AUTHORITY
OF THE STATE OF ILLINOIS

GENERAL NOTES

SEEDING WILL NOT BE PERMITTED AT ANY TIME WHEN THE GROUND IS FROZEN, WET, OR IN AN UNTILLABLE CONDITION. LOCATIONS TO BE SEEDED WILL BE DETERMINED BY THE ENGINEER.

ONLY THOSE TREES DESIGNATED BY THE ENGINEER OR LISTED IN THE TREE REMOVAL SCHEDULE SHALL BE REMOVED. THE CONTRACTOR SHALL PROTECT ALL REMAINING TREES FROM DAMAGE DUE TO HIS OPERATIONS.

THE FINISHED EARTHWORK SHALL HAVE A VEGETATION SUSTAINING SOIL COVERING THE TOP FOUR INCHES (100 MILLIMETERS) IN AREAS TO BE SEEDED OR SODDED. THE VEGETATION SUSTAINING SOIL REQUIRED WILL NOT BE PAID FOR SEPARATELY BUT WILL BE INCLUDED IN THE COST OF EMBANKMENT FOR SLOPE SHAPING.

ALL EXCAVATED MATERIAL, WHICH INCLUDES DIGGING OR GRADING OF ANY SOIL OR FILL MATERIAL, WITH THE EXCEPTION OF AGGREGATE FILLS, MUST BE INCORPORATED WITHIN THE IDOT RIGHT OF WAY DUE TO ENVIRONMENTAL DOCUMENTATION REQUIREMENTS.

ANY REFERENCE TO A STANDARD IN THESE PLANS SHALL BE INTERPRETED TO MEAN THE EDITION AS INDICATED BY THE SUBNUMBER SHOWN IN THE LIST OF STANDARDS OR THE COPY INCLUDED IN THESE PLANS.

MEMBERS OF JULIE KNOWN TO BE WITHIN THE LIMITS OF THE IMPROVEMENT ARE:

NON-MEMBERS OF JULIE KNOWN TO BE WITHIN THE LIMITS OF THE IMPROVEMENT ARE:

THE CONTRACTOR SHALL CONTACT JULIE AT LEAST 48 HOURS PRIOR TO EXCAVATION TO DETERMINE WHICH UTILITIES ARE IN THE AREA.

STATE OF ILLINOIS
DEPARTMENT OF TRANSPORTATION
DISTRICT THREE
AS BUILT INFORMATION

STATE OF ILLINOIS
DEPARTMENT OF TRANSPORTATION
DISTRICT THREE

SUPERVISING CONSTRUCTION FIELD ENGINEER

RESIDENT ENGINEER / TECHNICIAN

START & END DATES
OF CONSTRUCTION:

INSPECTORS:

PREPARED BY: Don Beaulieu
DISTRICT STUDIES & PLANS ENGINEER

DATE: March 22, 2016

EXAMINED BY: Herbert K. Dyer
DISTRICT CONSTRUCTION ENGINEER

Wayne J. Phillips
DISTRICT MATERIALS ENGINEER

Bruce A. Hualar
DISTRICT OPERATIONS ENGINEER

STATE OF ILLINOIS
DEPARTMENT OF TRANSPORTATION

GENERAL NOTES

FILE NAME :	USER NAME : schwanberg	DESIGNED -	REVISED -	STATE OF ILLINOIS DEPARTMENT OF TRANSPORTATION	GENERAL NOTES	F.A.P. RTE.	SECTION	COUNTY	TOTAL SHEETS	SHEET NO.
p:\1\LOB\EBID\INTEG\Illinois.gov\PI\DOT\Documents\DOT Offices\District 3\Projects\0366\DRAWNData\EA0\sheets\0366F07-shit-cover		DRAWN	REVISED			627	(1)-2	LASALLE	41	2
PLT SCALE : 100.0000 / 1"		CHECKED -	REVISED -			CONTRACT NO. 66F07				
PLT DATE : 3/22/2016		DATE -	REVISED -			ILLINOIS NON-FED. AID PROJECT				
					SCALE:	SHEET 1 OF 1 SHEETS		STA.	TO STA.	

CONSTR. CODE
80% FED.
20% STATE

CODE NO.	ITEM	UNIT	TOTAL QUANTITY	ROADWAY
				0044 RURAL
20101000	TEMPORARY FENCE	FOOT	123	123
20400800	FURNISHED EXCAVATION	CU YD	18	18
25000400	NITROGEN FERTILIZER NUTRIENT	POUND	23	23
25000500	PHOSPHORUS FERTILIZER NUTRIENT	POUND	23	23
25000600	POTASSIUM FERTILIZER NUTRIENT	POUND	23	23
25100635	HEAVY DUTY EROSION CONTROL BLANKET	SQ YD	1205	1205
28000400	PERIMETER EROSION BARRIER	FOOT	123	123
* 63301210	REMOVE AND REERECT STEEL PLATE BEAM GUARDRAIL, TYPE A	FOOT	25	25
67100100	MOBILIZATION	LSUM	1	1
70106800	CHANGEABLE MESSAGE SIGN	CAL MO	3	3
K1005421	SEEDING (SPECIAL)	ACRE	0.25	0.25
X0327267	SLOPE INCLINOMETER	EACH	2	2
X7010216	TRAFFIC CONTROL AND PROTECTION, (SPECIAL)	LSUM	1	1
X0100006	EMBANKMENT FOR SLOPE SHAPING	CU YD	252	252

14

* SPECIALTY ITEMS

FILE NAME *	USER NAME = schwanberg	DESIGNED -	REVISED -	STATE OF ILLINOIS DEPARTMENT OF TRANSPORTATION	SUMMARY OF QUANTITIES				F.A.P. RTE.	SECTION	COUNTY	TOTAL SHEETS	SHEET NO.
Default	Documents\DOT Offices\District 3\Projects\0366\Drawings\0366\F07-shr-500.dwg	CHECKED -	REVISED -						627	(H-2)	LASALLE	41	3
	PLOT SCALE = 1/8" = 1' / in.	DATE -	REVISED -		SCALE: SHEET OF SHEETS STA. TO STA.				CONTRACT NO. 66F07				
	PLOT DATE = 3/22/2016	DATE -	REVISED -						ILLINOIS FED. AID PROJECT				

CONSTR. CODE
 80% FED.
 20% STATE

CODE NO.	ITEM	UNIT	TOTAL QUANTITY	ROADWAY	
				0044	RURAL
X0100007	IN SITU SOIL REINFORCEMENT FOR SLOPE STABILIZATION	SQ FT	8,685	8,685	
X0100008	MARKERS FOR SLOPE MONITORING	EACH	6	6	

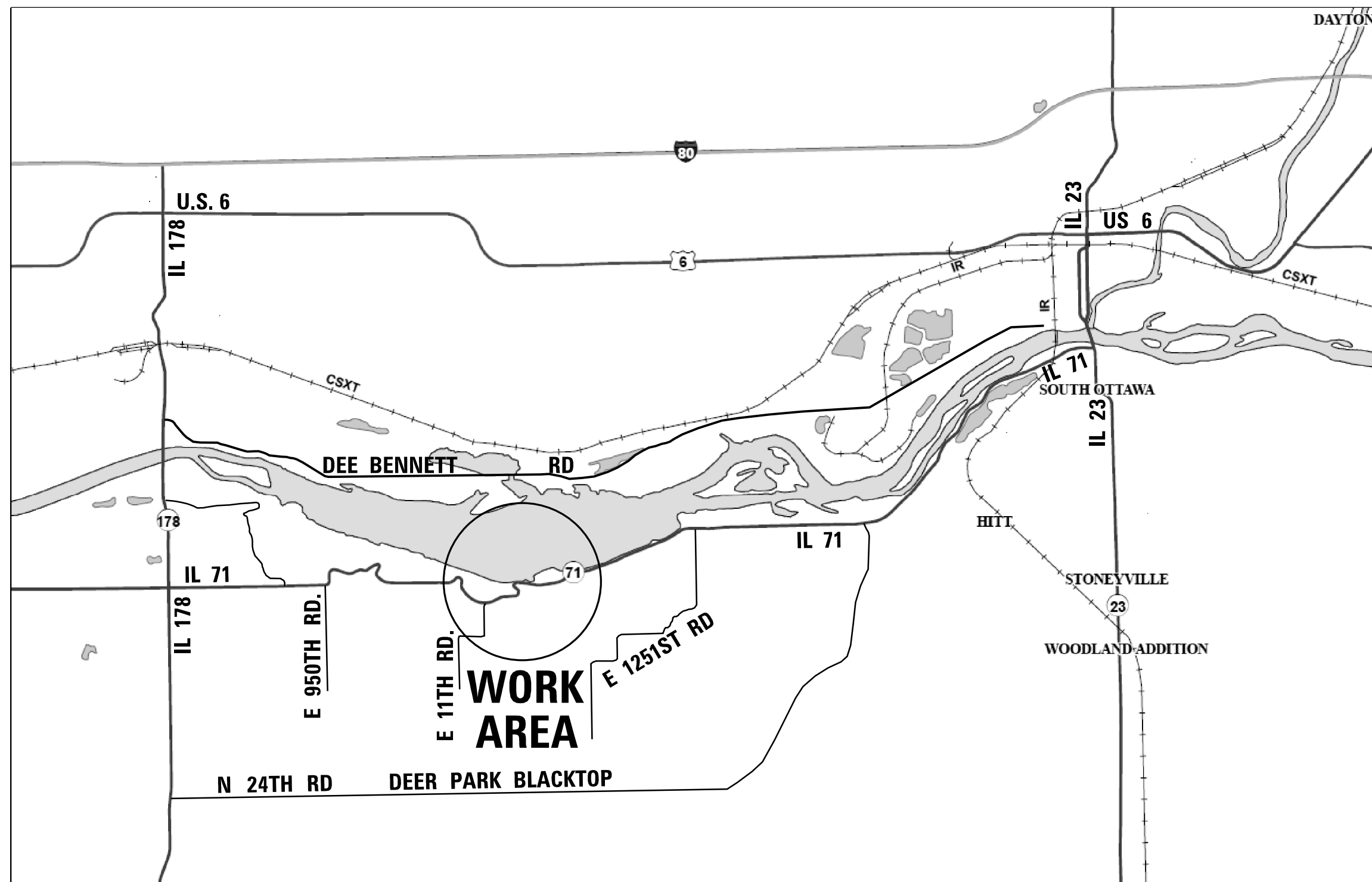
* SPECIALTY ITEMS

2

FILE NAME =	USER NAME = schwanberg	DESIGNED -	REVISED -	STATE OF ILLINOIS DEPARTMENT OF TRANSPORTATION	SUMMARY OF QUANTITIES				F.A.P. RTE.	SECTION	COUNTY	TOTAL SHEETS	SHEET NO.
g:\11\084EB10INTEG.illinois.gov\PI\DOT\Documents\DOT_Offices\District 3\Projects\0366F07\Drawings\0366F07-shr-500.dwg	DRAWN	REVISION	REVISED						627	(11)-2	LASALLE	41	4
Default	PLOT SCALE = 100.0000' / 1" =	CHECKED -	REVISED -		SCALE:	SHEET	OF	SHEETS	STA.	TO STA.	ILLINOIS FED. AID PROJECT		
	PLOT DATE = 3/22/2016	DATE -	REVISED -		CONTRACT NO. 66F07								

SEEDING & EROSION CONTROL							
LOCATION	SEEDING (SPECIAL)	NITROGEN FERTILIZER NUTRIENT	PHOSPHORUS FERTILIZER NUTRIENT	POTASSIUM FERTILIZER NUTRIENT	HEAVY DUTY EROSION CONTROL BLANKET	PERIMETER EROSION BARRIER	TEMPORARY FENCING
STATION	ACRE	POUND	POUND	POUND	SQ YD	FOOT	FOOT
AREA 1							
9+00 TO 9+44	0.08	6.8	6.8	6.8	370.6	42.5	42.5
AREA2							
9+44 TO 11+30	0.18	15.8	15.8	15.8	834.3	80.6	80.6
TOTALS	0.25	22.6	22.6	22.6	1204.9	123.1	123.1

FILE NAME =	USER NAME = schwankerg	DESIGNED -	REVISED -	STATE OF ILLINOIS DEPARTMENT OF TRANSPORTATION	SCHEDULE	F.A.P. RTE.	SECTION	COUNTY	TOTAL SHEETS	SHEET NO.
p:\11084EBIDINTEG.illinois.gov\PI\DOT\Documents\DOT Offices\District 3\Projects\0366\Drawings\0366\07-sht-sched	FORWARD	REVISION	627			(DI-2)	LASALLE	41	5	
Default	PLOT SCALE = 100.0000' / in.	CHECKED -	REVISED -			CONTRACT NO. 66F07				
	PLOT DATE = 3/22/2016	DATE -	REVISED -			ILLINOIS FED. AID PROJECT				
						SHEET	OF	SHEETS	STA.	TO STA.



NOT TO SCALE

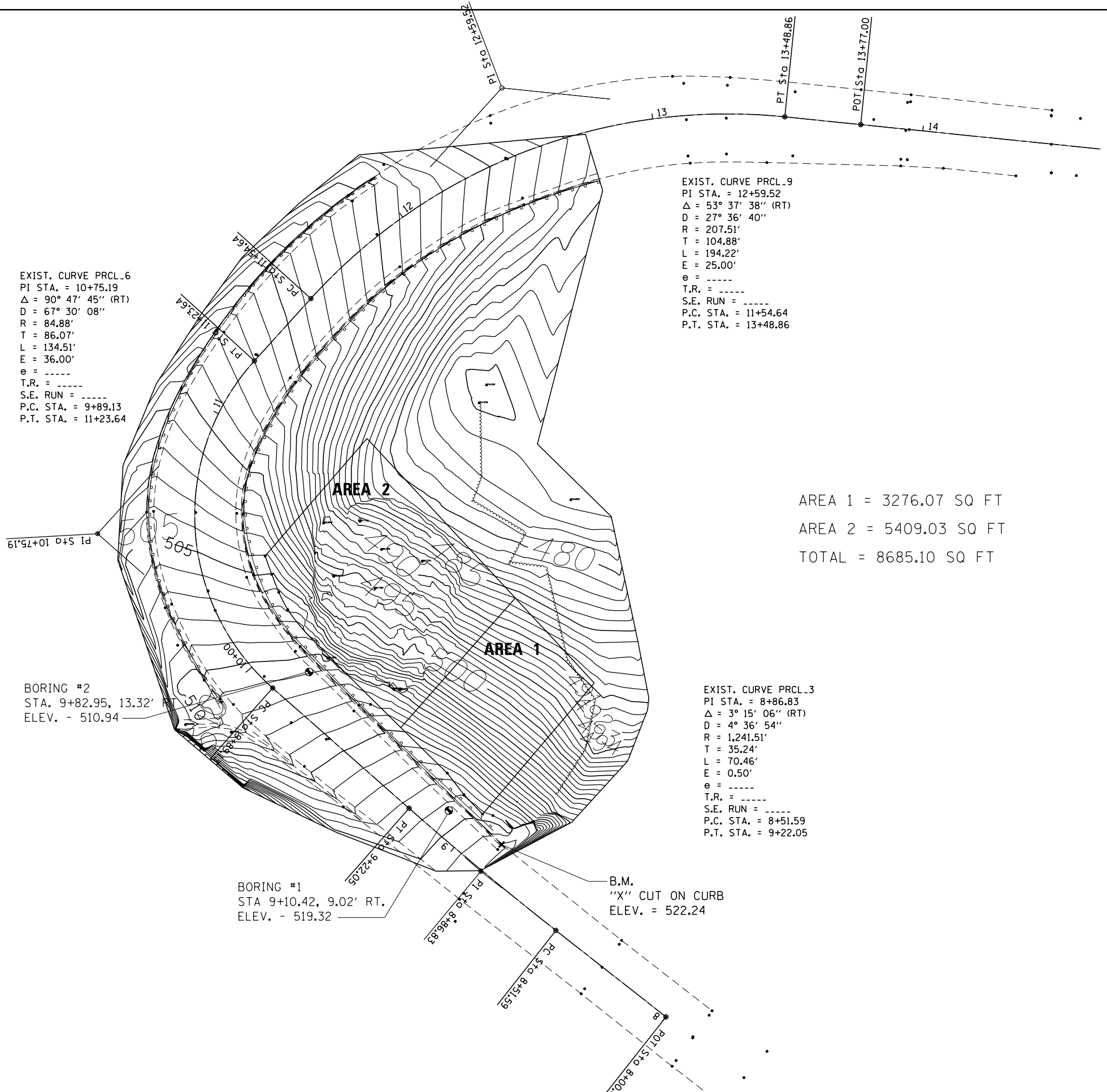
FILE NAME =	USER NAME = schwankerg	DESIGNED -	REVISED -
pw:\IL\084EBIDINTEG\illinois.gov\PWIDOT\Documents\DOT Offices\District 3\Projects\0366\DRAWING\0366\07-sht-detail\0366\07-sht-detail.dwg		DRAWN -	REVISED -
	PLOT SCALE = 100.0000' / in.	CHECKED -	REVISED -
	PLOT DATE = 3/22/2016	DATE -	REVISED -

**STATE OF ILLINOIS
DEPARTMENT OF TRANSPORTATION**

LOCATION MAP

SCALE: SHEET NO. OF SHEETS STA. TO STA.

F.A.P. RTE.	SECTION	COUNTY	TOTAL SHEETS	SHEET NO.
627	(DI)-2	LASALLE	41	6
				CONTRACT NO. 66F07
ILLINOIS FED. AID PROJECT				



EXIST. CURVE PRCL_6
 PI STA. = 10+75.19
 $\Delta = 90^\circ 47' 45''$ (RT)
 D = 67° 30' 08"
 R = 84.88'
 T = 86.07'
 L = 134.51'
 E = 36.00'
 e = -----
 T.R. = -----
 S.E. RUN = -----
 P.C. STA. = 9+89.13
 P.T. STA. = 11+23.64

EXIST. CURVE PRCL_9
 PI STA. = 12+59.52
 $\Delta = 53^\circ 37' 38''$ (RT)
 D = 27° 36' 40"
 R = 207.51'
 T = 104.88'
 L = 194.22'
 E = 25.00'
 e = -----
 T.R. = -----
 S.E. RUN = -----
 P.C. STA. = 11+54.64
 P.T. STA. = 13+48.86


AREA 1 = 3276.07 SQ FT
 AREA 2 = 5409.03 SQ FT
 TOTAL = 8685.10 SQ FT

BORING #2
 STA. 9+82.95, 13.32' RT.
 ELEV. - 510.94

BORING #1
 STA 9+10.42, 9.02' RT.
 ELEV. - 519.32

EXIST. CURVE PRCL_3
 PI STA. = 8+86.83
 $\Delta = 3^\circ 15' 06''$ (RT)
 D = 4° 36' 54"
 R = 1,241.51'
 T = 35.24'
 L = 70.46'
 E = 0.50'
 e = -----
 T.R. = -----
 S.E. RUN = -----
 P.C. STA. = 8+51.59
 P.T. STA. = 9+22.05

B.M.
 "X" CUT ON CURB
 ELEV. = 522.24



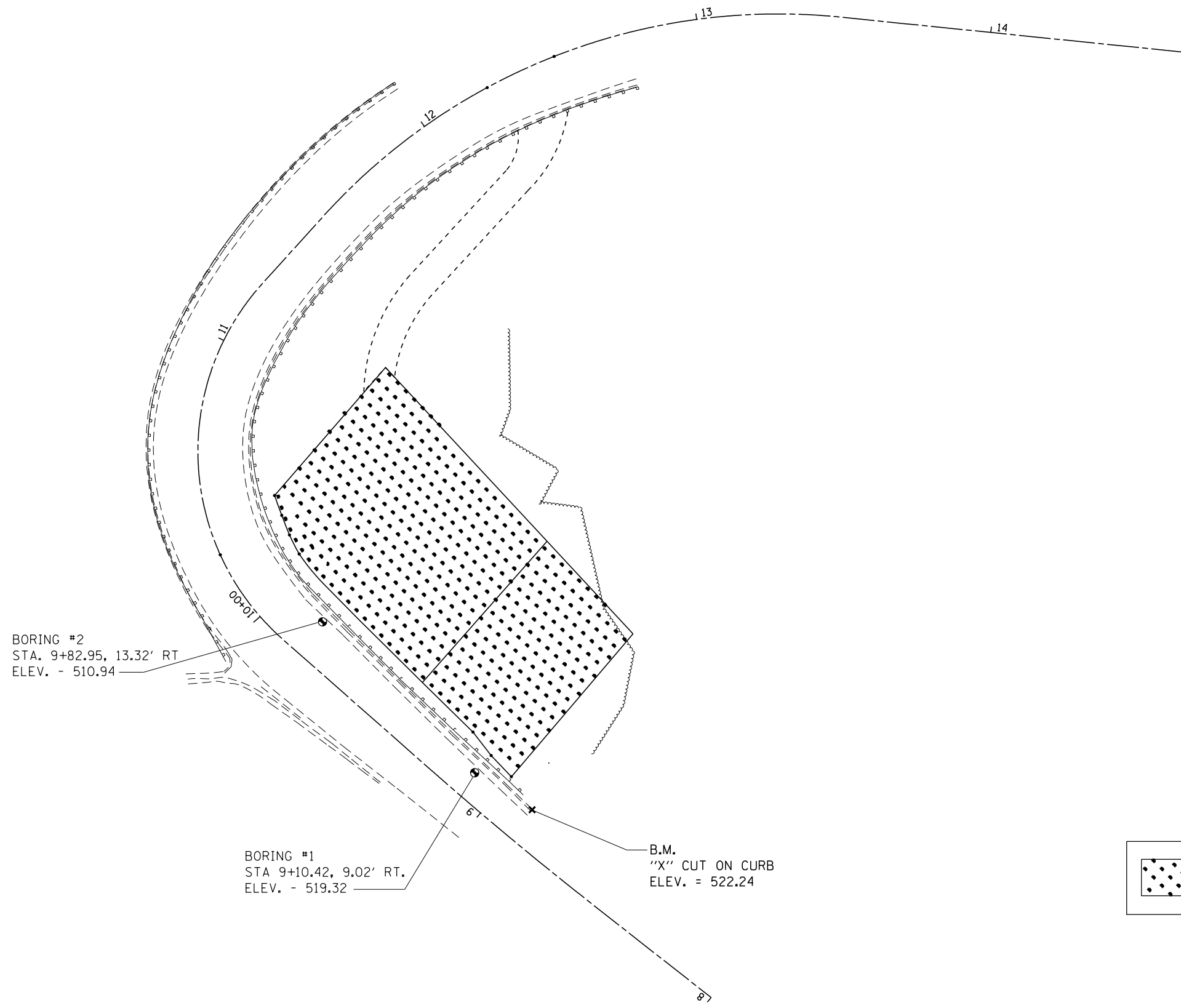
FILE NAME =	USER NAME = schwenkerg	DESIGNED -	REVISED -
p:\11\084EBIDINTEG.illinois.gov\PI\DOT\Documents\DOT Offices\District 3\Projects\0366\Drawings\Design\0366F07-shr-plan.dgn		REVISED -	
Default	PLOT SCALE = 40.0000' / in.	CHECKED -	REVISED -
	PLOT DATE = 3/21/2016	DATE -	REVISED -

STATE OF ILLINOIS
 DEPARTMENT OF TRANSPORTATION

EXISTING PLAN AND CONTOURS

SCALE: SHEET OF SHEETS STA. TO STA.

F.A.P. RTE.	SECTION	COUNTY	TOTAL SHEETS	SHEET NO.
627	(11)-2	LASALLE	41	7
CONTRACT NO. 66F07				
ILLINOIS FED. AID PROJECT				



BORING #2
 STA. 9+82.95, 13.32' RT.
 ELEV. = 510.94

BORING #1
 STA 9+10.42, 9.02' RT.
 ELEV. = 519.32

B.M.
 "X" CUT ON CURB
 ELEV. = 522.24

LEGEND

	IN SITU SOIL REINFORCEMENT FOR SLOPE STABILIZATION
--	--



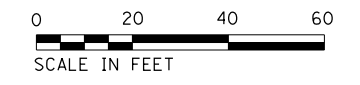
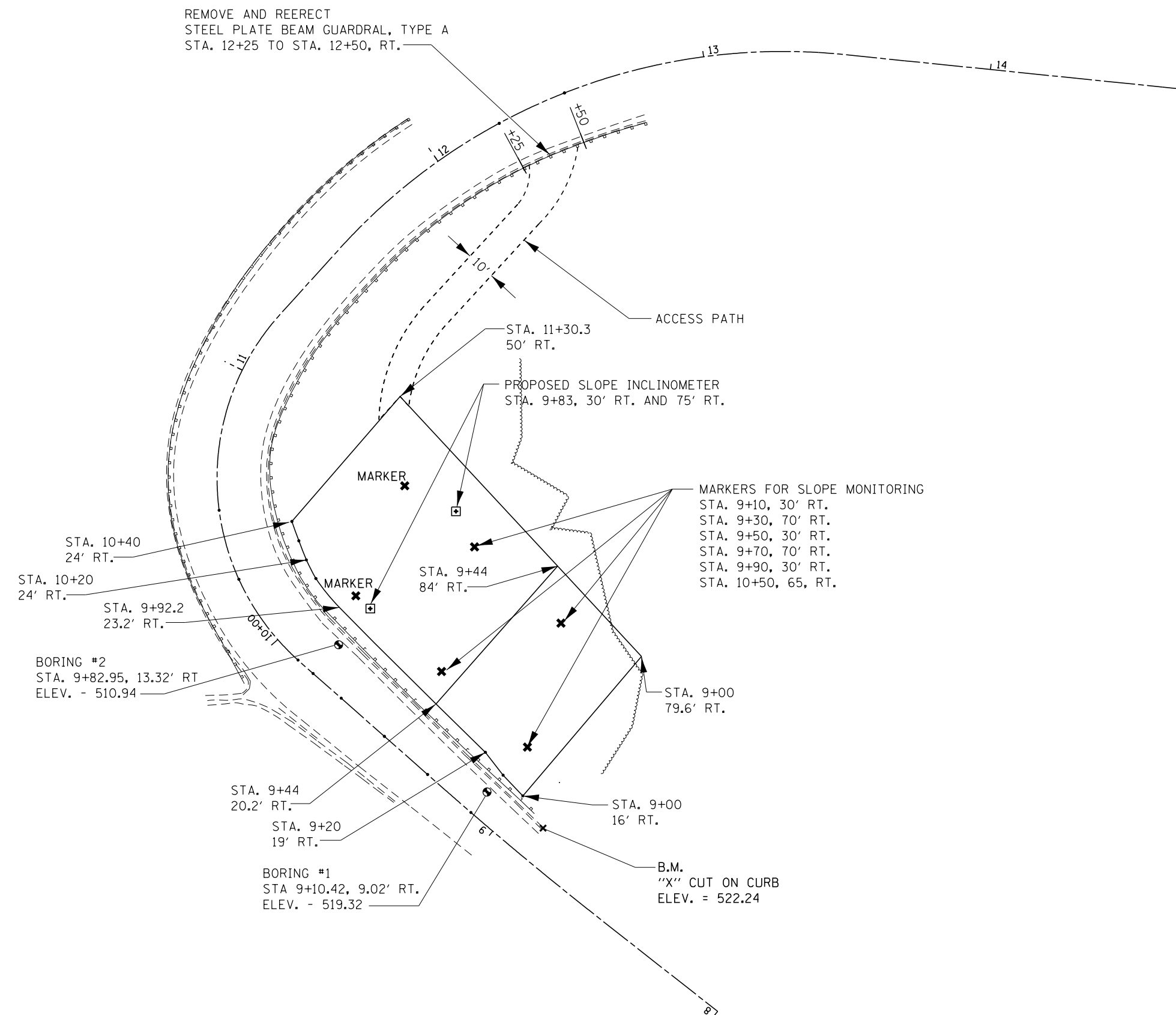
FILE NAME =	USER NAME = schwenkerg	DESIGNED -	REVISED -
p:\11\084EBIDINTEG.illinois.gov\PIWIDOT\Documents\IDOT Offices\District 3\Projects\0366F07\Drawings\Design\0366F07-shr-plan.dgn		REVISION	REVISION
Default	PLOT SCALE = 40.0000' / in.	CHECKED -	REVISED -
	PLOT DATE = 3/21/2016	DATE -	REVISED -

STATE OF ILLINOIS
 DEPARTMENT OF TRANSPORTATION

PROPOSED PLAN

SCALE: SHEET OF SHEETS STA. TO STA.

F.A.P. RTE.	SECTION	COUNTY	TOTAL SHEETS	SHEET NO.
627	(1)1-2	LASALLE	41	8
ILLINOIS FED. AID PROJECT			CONTRACT NO. 66F07	

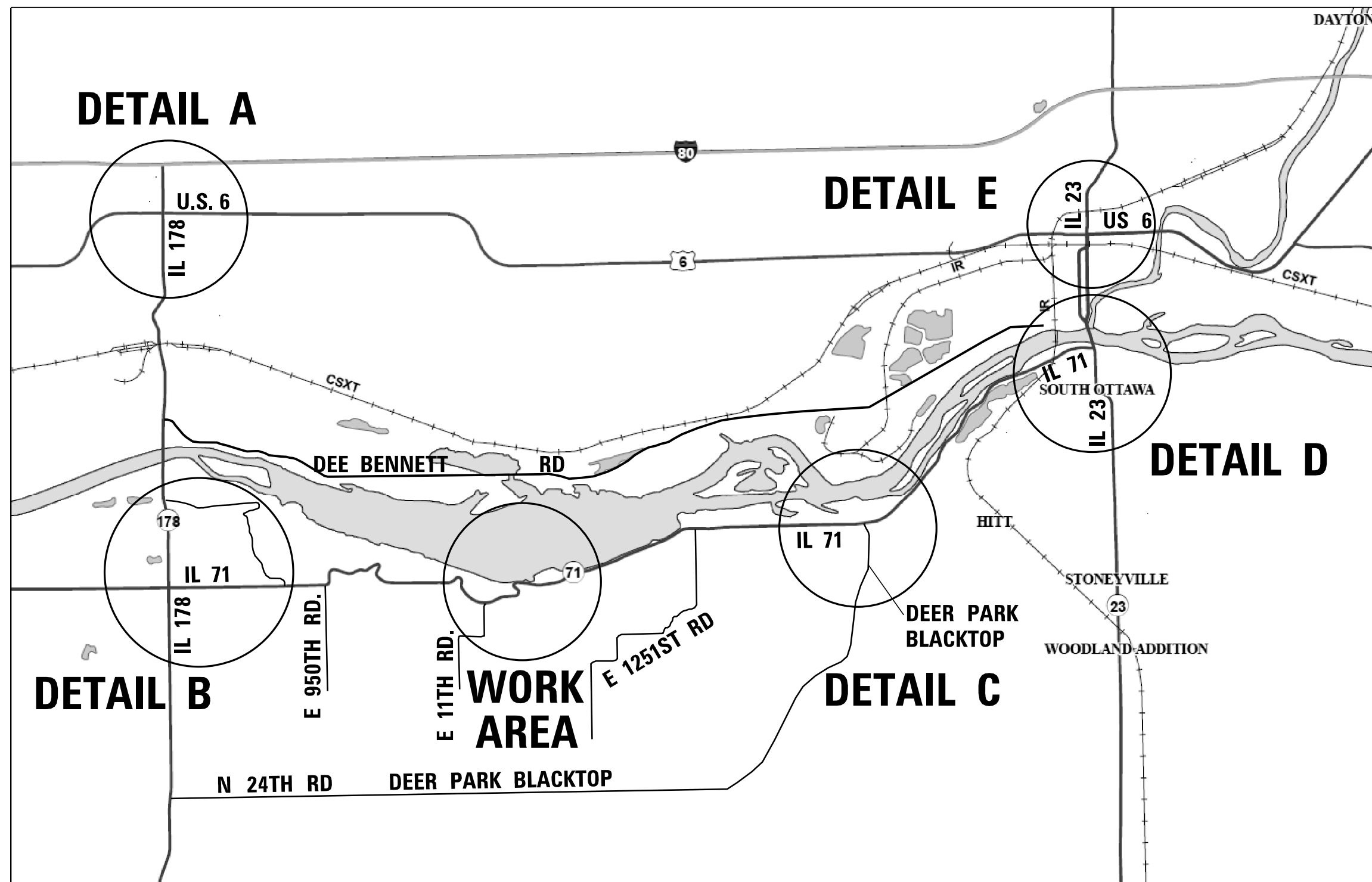


FILE NAME =	USER NAME = schwenkerg	DESIGNED -	REVISED -
pw:\IL\084EBIDINTEG.illinois.gov\PIWIDOT\Documents\IDOT Offices\District 3\Projects\03666\Drawings\Design\03666F07-sh1-plan.dgn		REVISED -	REVISED -
Default	PLOT SCALE = 40.0000' / in.	CHECKED -	REVISED -
	PLOT DATE = 3/21/2016	DATE -	REVISED -

**STATE OF ILLINOIS
DEPARTMENT OF TRANSPORTATION**

WORK AREA AND ACCESS			
SCALE:	SHEET	OF SHEETS	STA. TO STA.

F.A.P. RTE.	SECTION	COUNTY	TOTAL SHEETS	SHEET NO.
627	(11)-2	LASALLE	41	9
CONTRACT NO. 66F07				
ILLINOIS FED. AID PROJECT				



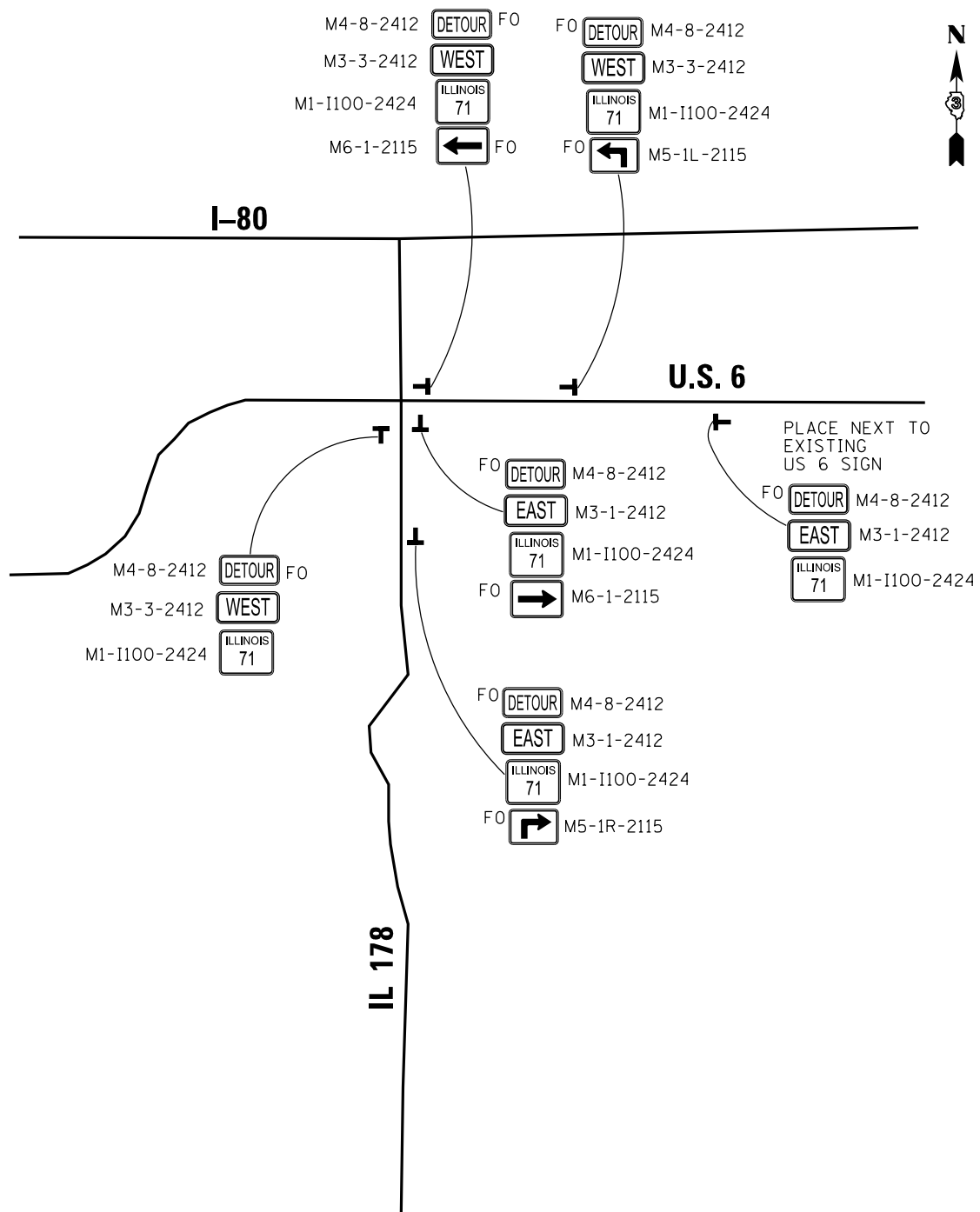
NOT TO SCALE

FILE NAME =	USER NAME = schwenkerg	DESIGNED -	REVISED -
pw:\IL\084EBIDINTEG\illinois.gov\PIWIDOT\Documents\DOT Offices\District 3\Projects\0366\Drawings\0366\07-sht-detour\0366-07-sht-detour.dwg		DRAWN -	REVISED -
		CHECKED -	REVISED -
		DATE -	REVISED -

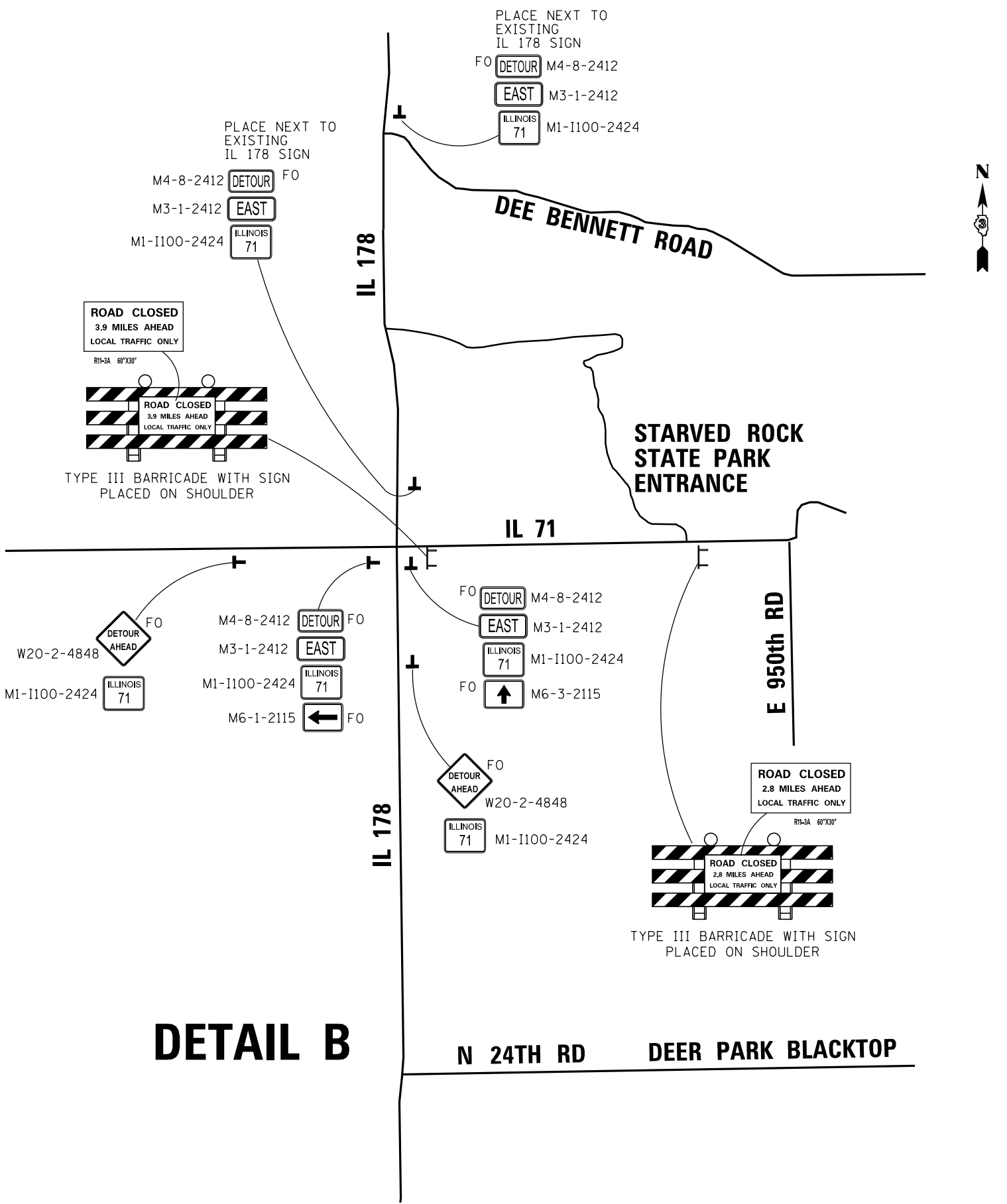
**STATE OF ILLINOIS
DEPARTMENT OF TRANSPORTATION**

DETOUR MAP			
SCALE:	SHEET NO. OF SHEETS	STA.	TO STA.

F.A.P. RTE.	SECTION	COUNTY	TOTAL SHEETS	SHEET NO.
627	(DI)-2	LASALLE	41	10
CONTRACT NO. 66F07				
ILLINOIS FED. AID PROJECT				



DETAIL A



DETAIL B

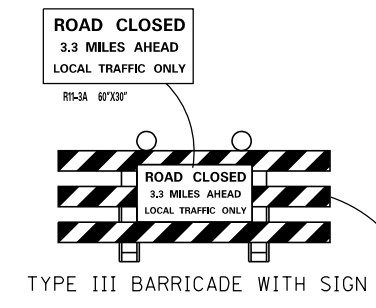
FILE NAME =	USER NAME = schwenkerg	DESIGNED -	REVISED -
pw:\IL\084EBID\INTEG.illinois.gov\PI\DOT\Documents\DOT Offices\District 3\Projects\0366\Drawings\EA0\Sheets\0366F07-sht-detour		REVISED -	REVISED -
	PLOT SCALE = 100.0000' / in.	CHECKED -	REVISED -
	PLOT DATE = 3/22/2016	DATE -	REVISED -

**STATE OF ILLINOIS
DEPARTMENT OF TRANSPORTATION**

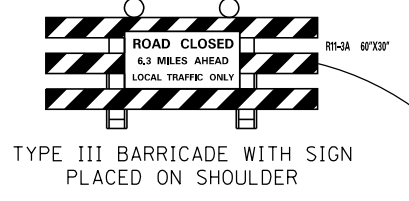
DETOUR DETAILS			
SCALE:	SHEET NO. OF SHEETS	STA.	TO STA.

NOT TO SCALE

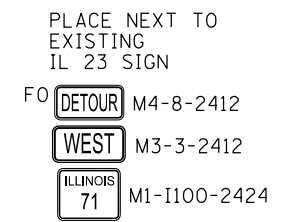
F.A.P. RTE.	SECTION	COUNTY	TOTAL SHEETS	SHEET NO.
627	(DI)-2	LASALLE	41	11
CONTRACT NO. 66F07				
ILLINOIS FED. AID PROJECT				



TYPE III BARRICADE WITH SIGN



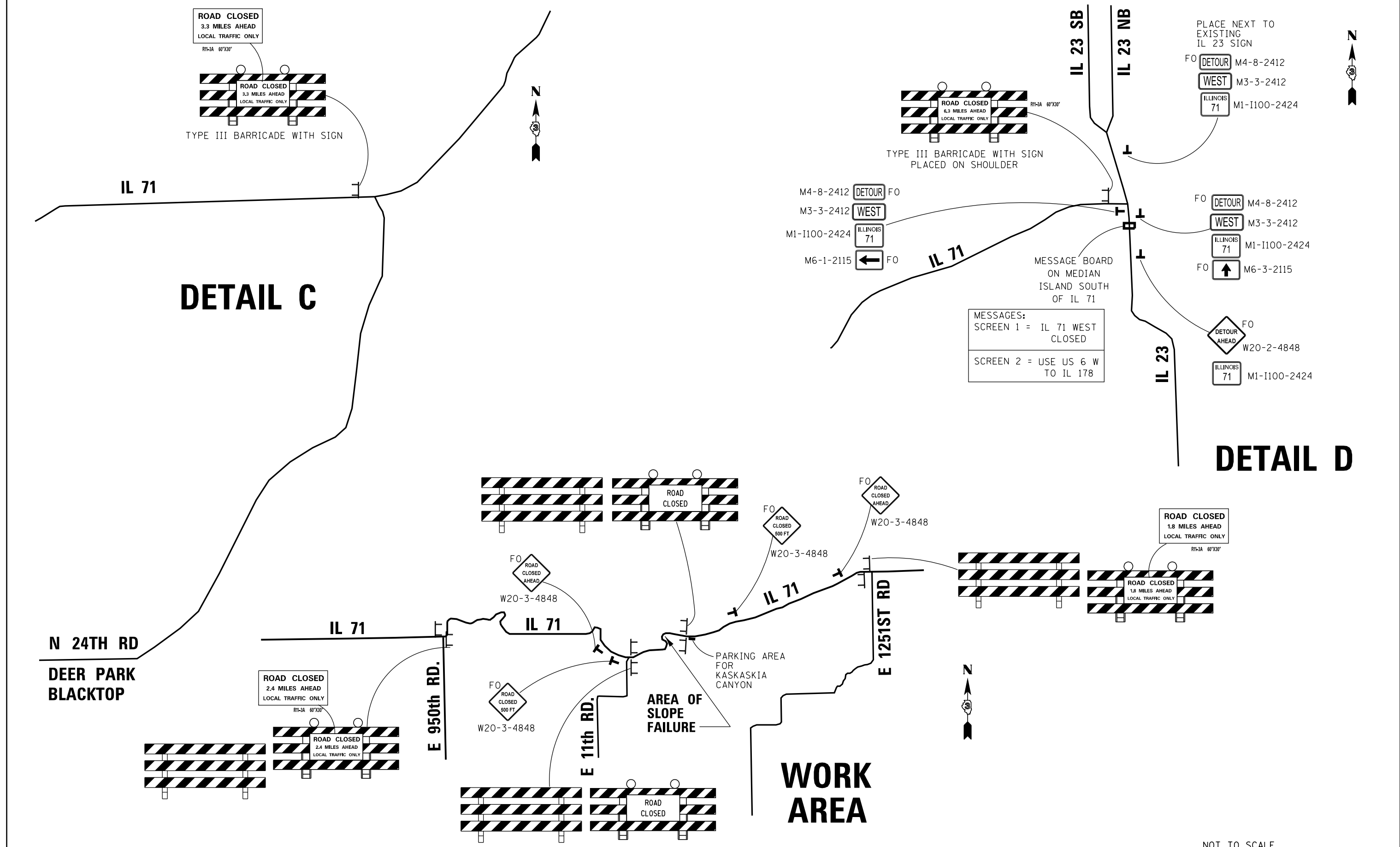
TYPE III BARRICADE WITH SIGN PLACED ON SHOULDER



PLACE NEXT TO EXISTING IL 23 SIGN

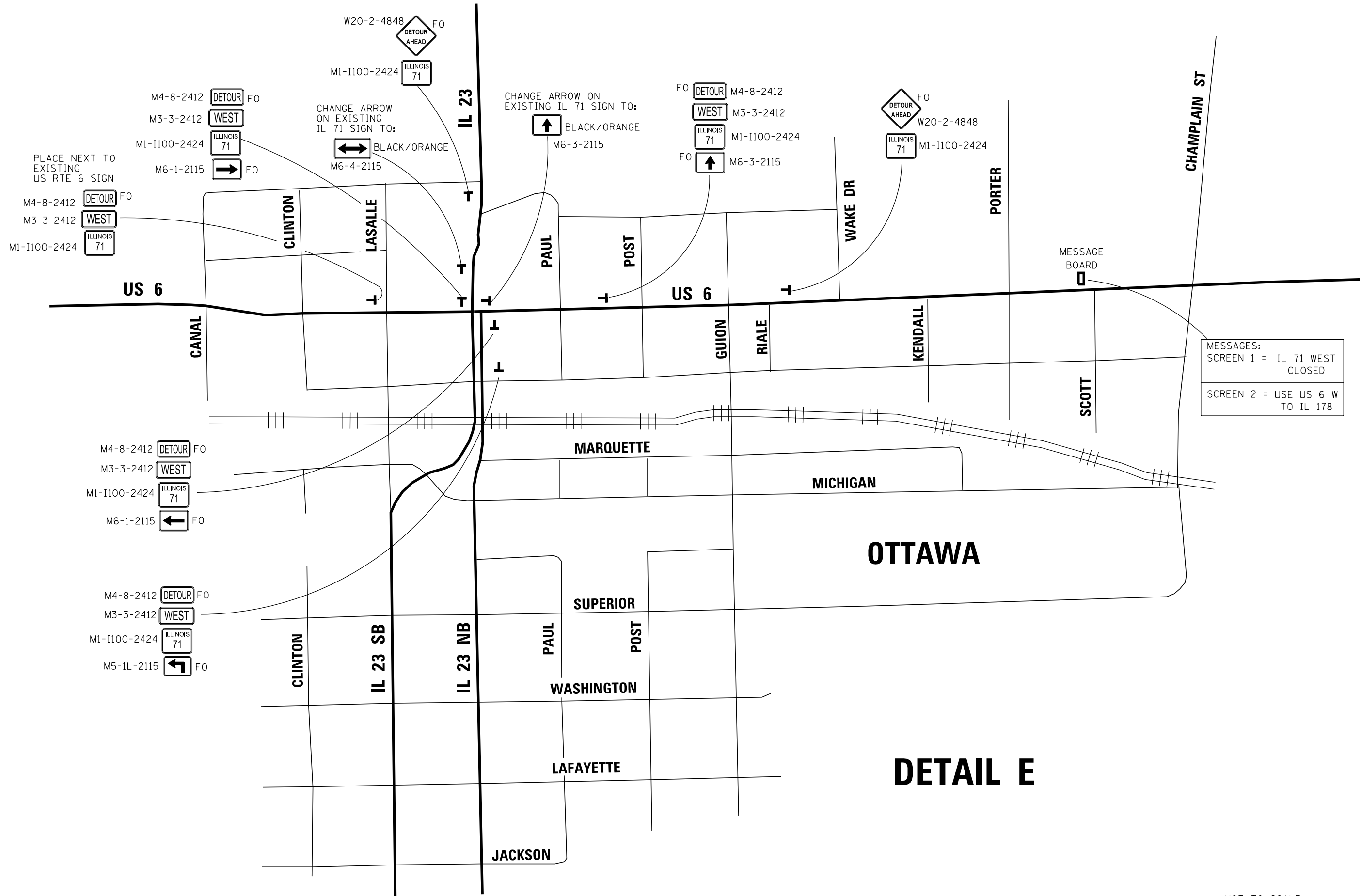
DETAIL C

DETAIL D



MESSAGES:
 SCREEN 1 = IL 71 WEST CLOSED
 SCREEN 2 = USE US 6 W TO IL 178

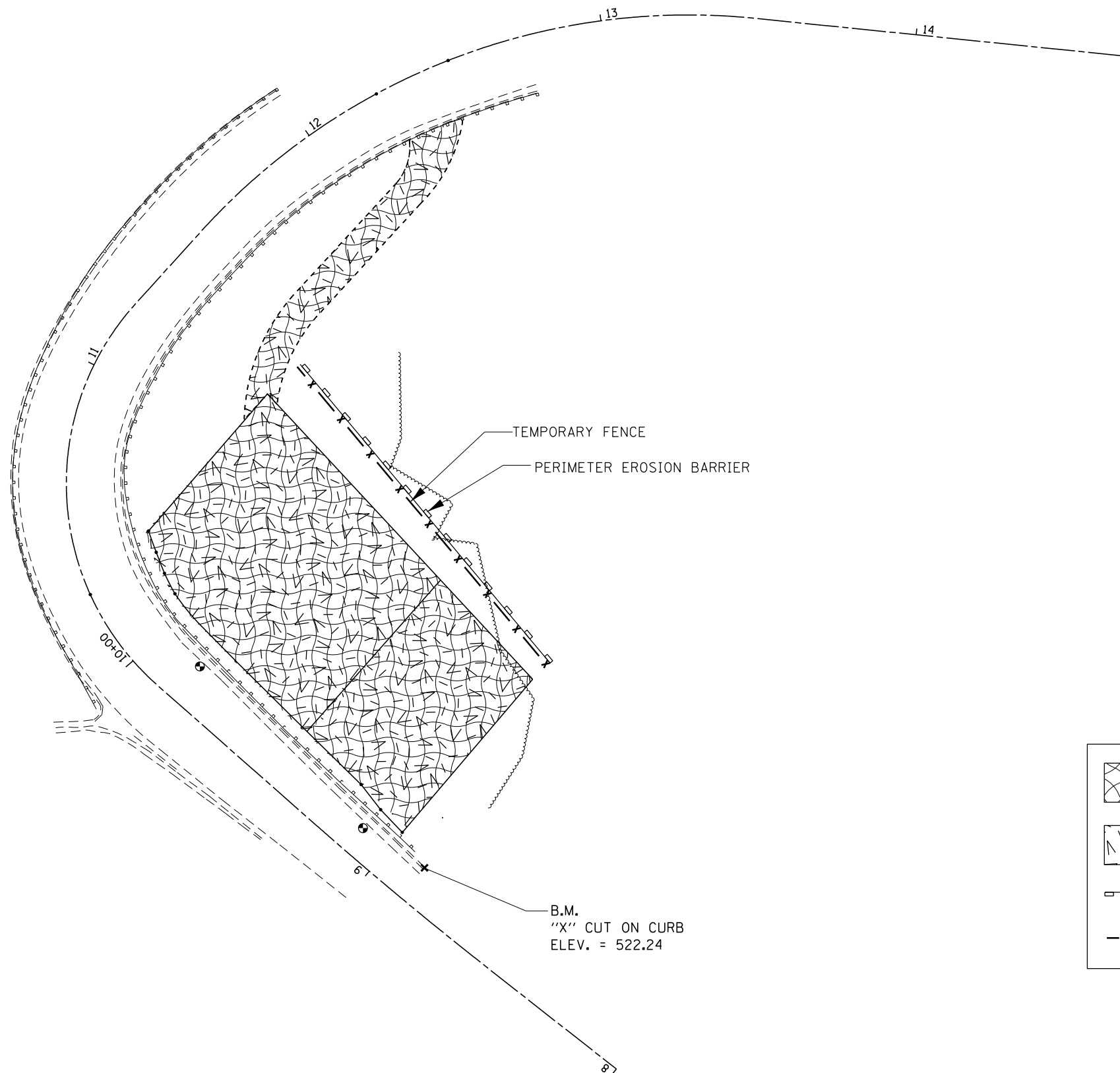
FILE NAME =	USER NAME = schwenkerg	DESIGNED -	REVISED -	STATE OF ILLINOIS DEPARTMENT OF TRANSPORTATION	F.A.P. RTE.	SECTION	COUNTY	TOTAL SHEETS	SHEET NO.
p:\IL\084EBID\INTEG.illinois.gov\PI\DOT\Documents\IDOT Offices\District 3\Projects\0366\Drawings\EA0\Sheets\0366F07-sht-detail.dwg		CHECKED -	REVISED -		627	(D)-2	LASALLE	41	12
PLOT SCALE = 100.0000' / in.		DATE -	REVISED -		CONTRACT NO. 66F07				
PLOT DATE = 3/22/2016					ILLINOIS FED. AID PROJECT				




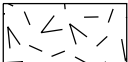


MESSAGES:
 SCREEN 1 = IL 71 WEST CLOSED
 SCREEN 2 = USE US 6 W TO IL 178

NOT TO SCALE

FILE NAME =	USER NAME = schwenkerg	DESIGNED -	REVISED -	STATE OF ILLINOIS DEPARTMENT OF TRANSPORTATION	DETOUR MAP			F.A.P. RTE.	SECTION	COUNTY	TOTAL SHEETS	SHEET NO.
pw:\IL\084EBIDINTEG.illinois.gov\PWIDOT\Documents\DOT Offices\District 3\Projects\0366\Drawings\EA0\Sheets\0366F07-sht-detour		CHECKED -	REVISED -		627	(DI)-2	LASALLE	41	13			
PLOT SCALE = 100.0000' / in.		DATE -	REVISED -		CONTRACT NO. 66F07			ILLINOIS FED. AID PROJECT				
PLOT DATE = 3/22/2016					SCALE:	SHEET NO. OF SHEETS	STA.	TO STA.				



LEGEND

	HEAVY DUTY EROSION CONTROL BLANKET
	SEEDING (SPECIAL)
	PERIMETER EROSION BARRIER
	TEMPORARY FENCING



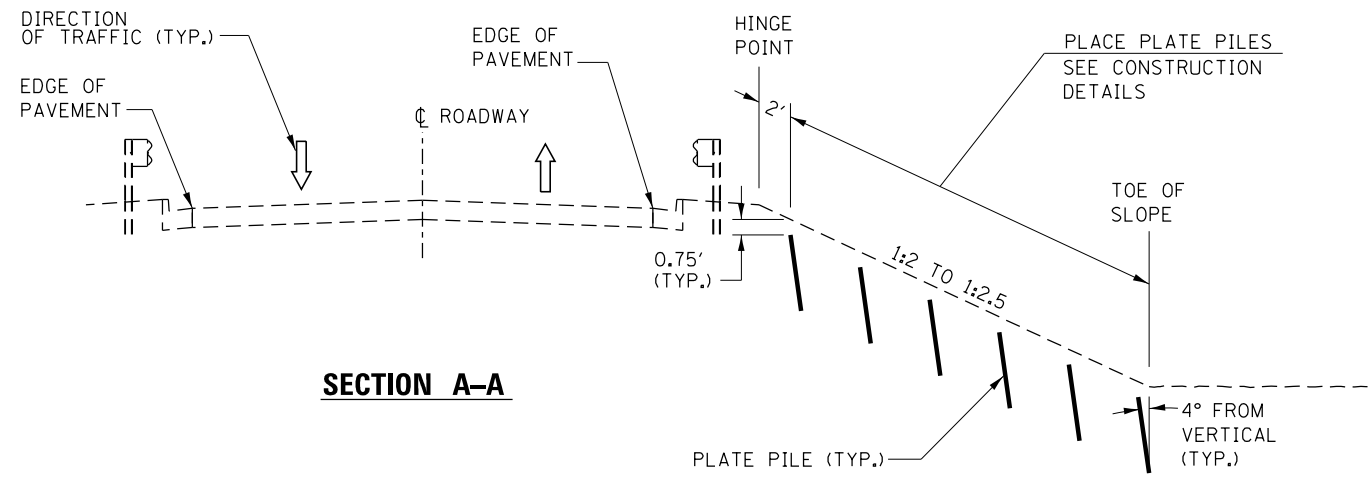
FILE NAME =	USER NAME = schwanberg	DESIGNED -	REVISED -
p:\11\084EBIDINTEG.illinois.gov\PIWIDOT\Documents\DOT Offices\District 3\Projects\0366F07\Drawings\Design\0366F07-shr-plan.dgn		CHECKED -	REVISED -
Default	PLOT DATE = 3/21/2016	DATE -	REVISED -

**STATE OF ILLINOIS
DEPARTMENT OF TRANSPORTATION**

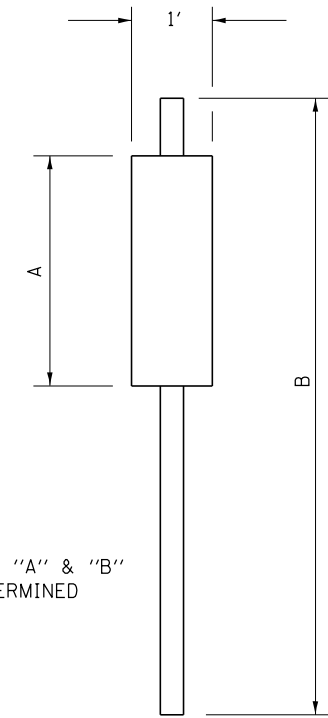
EROSION CONTROL

SCALE: SHEET OF SHEETS STA. TO STA.

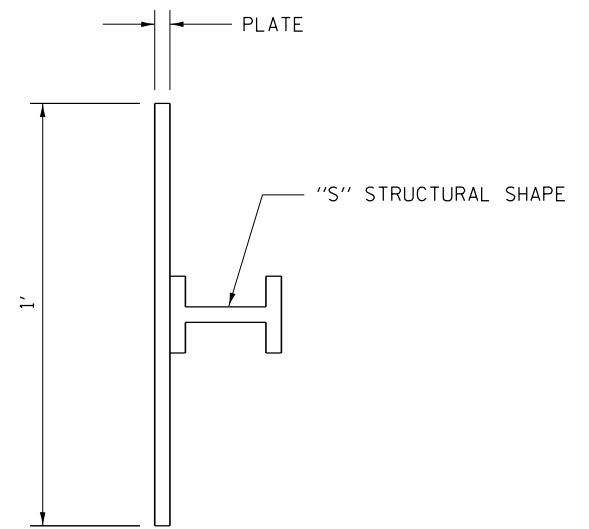
F.A.P. RTE.	SECTION	COUNTY	TOTAL SHEETS	SHEET NO.
627	(11)-2	LASALLE	41	14
CONTRACT NO. 66F07				
ILLINOIS FED. AID PROJECT				



SECTION A-A



SIDE VIEW



TOP VIEW

DIMENSIONS "A" & "B"
TO BE DETERMINED
BY DESIGN

PLATE PILE DETAILS

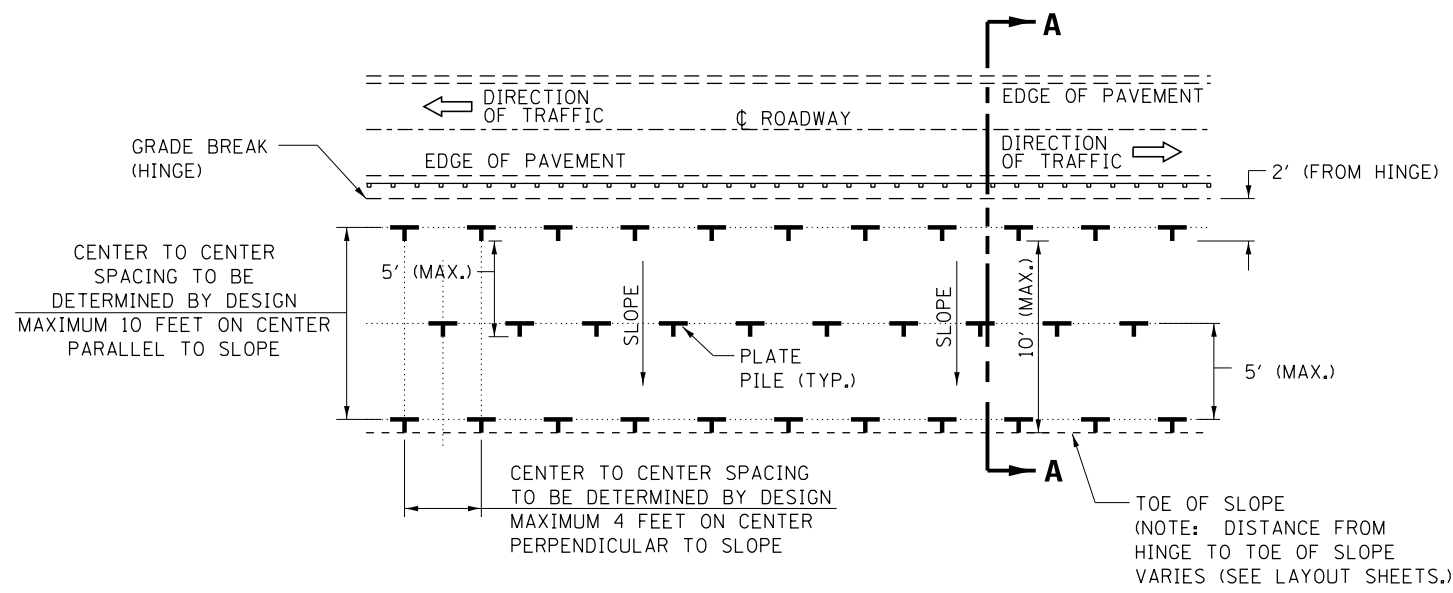
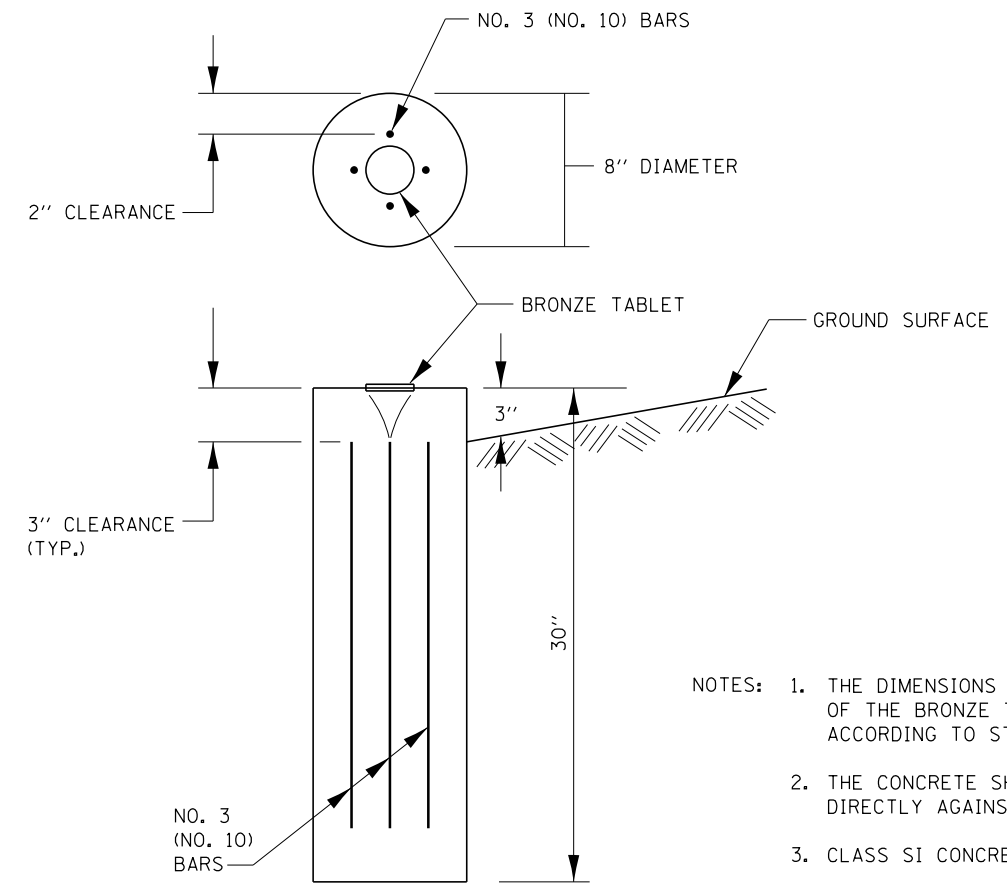


PLATE PILE LAYOUT
PLAN VIEW

FILE NAME =	USER NAME = schwenkerg	DESIGNED -	REVISED -	STATE OF ILLINOIS DEPARTMENT OF TRANSPORTATION	PLATE PILES LAYOUT AND DETAILS				F.A.P. RTE.	SECTION	COUNTY	TOTAL SHEETS	SHEET NO.
pw:\IL\084EBIDINTEG.illinois.gov\PI\DOT\Documents\DOT Offices\District 3\Projects\03666\DRAWING\DATA\EA0\Sheets\03666\07-sht-details		CHECKED -	REVISED -		627	(1)1-2	LASALLE	41	15				
Default	PLOT SCALE = 100.0000' / in.	DATE -	REVISED -		CONTRACT NO. 66F07								
	PLOT DATE = 3/21/2016				ILLINOIS FED. AID PROJECT								
					SHEET	OF	SHEETS	STA.	TO	STA.			



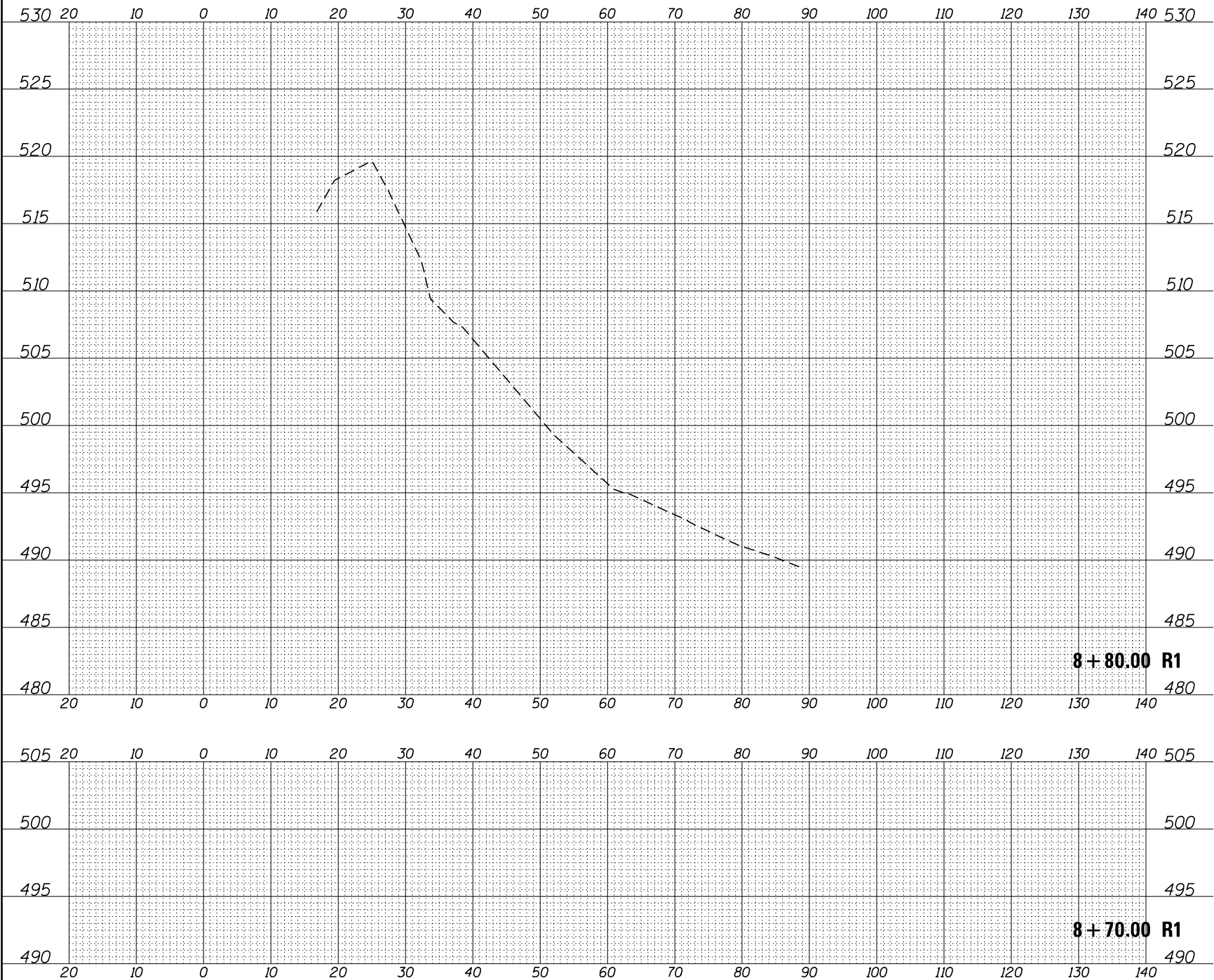
- NOTES:
1. THE DIMENSIONS AND LETTERING OF THE BRONZE TABLET SHALL BE ACCORDING TO STANDARD 667101
 2. THE CONCRETE SHALL BE PLACED DIRECTLY AGAINST THE SOIL.
 3. CLASS SI CONCRETE SHALL BE USED.

MARKER FOR SLOPE MONITORING

FILE NAME =	USER NAME = schwankerg	DESIGNED -	REVISED -	STATE OF ILLINOIS DEPARTMENT OF TRANSPORTATION	MARKER FOR SLOPE STABILIZATION	F.A.P. RTE.	SECTION	COUNTY	TOTAL SHEETS	SHEET NO.	
p:\11\084EBIDINTEG.illinois.gov\PIWIDOT\Documents\DOT Offices\District 3\Projects\0366\DRAWING\0366\07-sht-detail\0366-07-sht-detail.dwg		CHECKED -	REVISED -			627	(1)1-2	LASALLE	41	16	
Default	PLOT SCALE = 100.0000' / 1in.	DATE -	REVISED -			CONTRACT NO. 66F07			ILLINOIS FED. AID PROJECT		
	PLOT DATE = 3/21/2016	DATE -	REVISED -			SHEET	OF	SHEETS	STA.	TO	STA.

BY	DATE
FINAL SURVEY NOTE BOOK NO.	SURVEYED PLOTTED TEMPLATE AREAS CHECKED

BY	DATE
ORIGINAL SURVEY NOTE BOOK NO.	SURVEYED PLOTTED TEMPLATE AREAS CHECKED



FILE NAME =	USER NAME = schwenkerg	DESIGNED -	REVISED -
p:\i\084EBIDINTEG.llinois.gov\PIDOT\Documents\DOT Offices\District 3\Projects\D366F07\CAD\DRAWING\B366F07-xsc.dgn		CHECKED -	REVISED -
PLOT SCALE = 20.0000' / in.		DATE -	REVISED -
PLOT DATE = 3/21/2016			

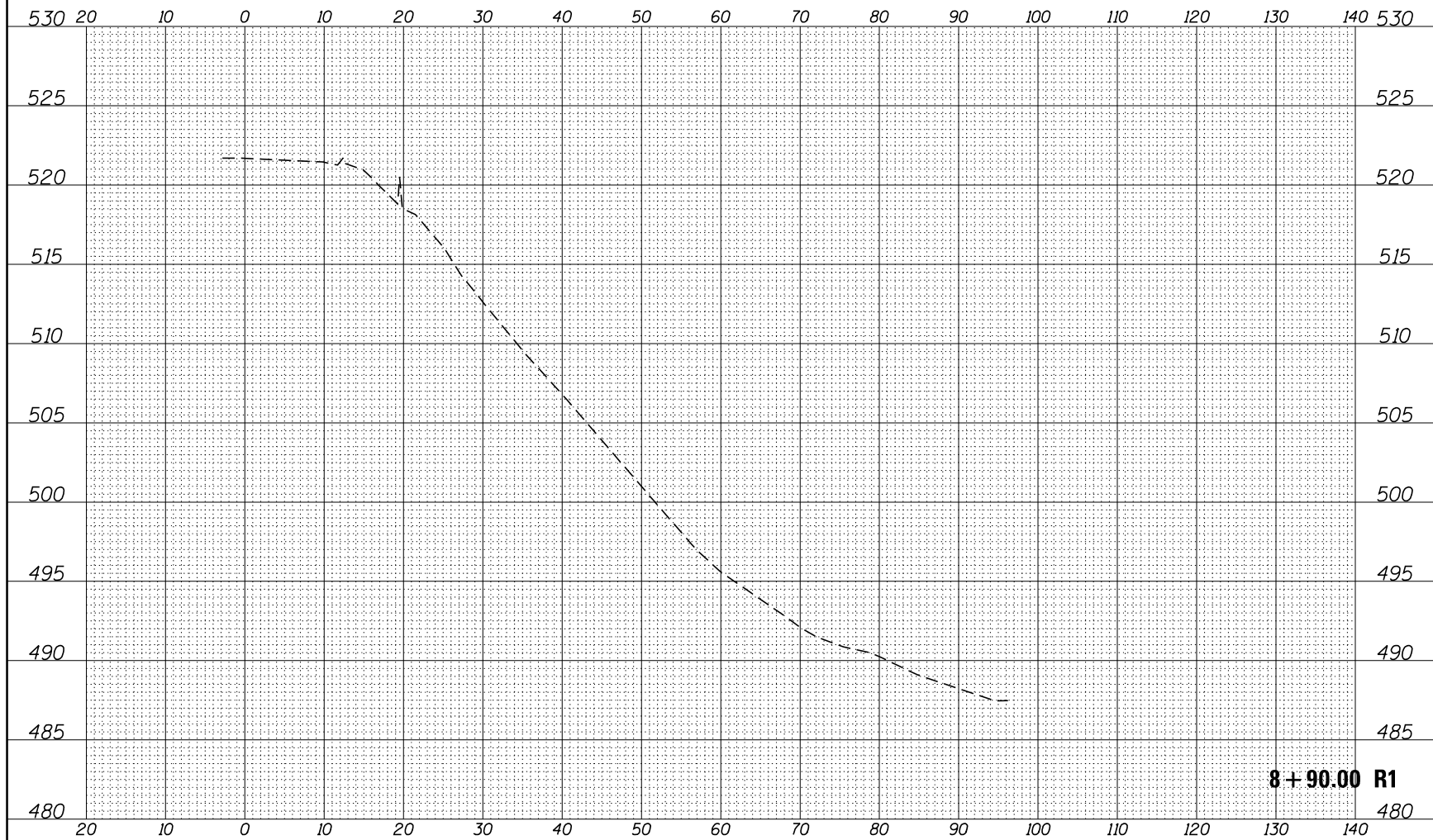
**STATE OF ILLINOIS
DEPARTMENT OF TRANSPORTATION**

SCALE: SHEET OF SHEETS STA. 8+70.00 R1 TO STA. 8+80.00 R1

F.A.P. RTE.	SECTION	COUNTY	TOTAL SHEETS	SHEET NO.
627	(1)1-2	LASALLE	41	17
CONTRACT NO. 66F07			ILLINOIS FED. AID PROJECT	

FINAL SURVEY NO.	SURVEYED	DATE
NOTE BOOK	PLOTTED	
	TEMPLATE	
	AREAS	
	CHECKED	

ORIGINAL SURVEY NO.	SURVEYED	DATE
NOTE BOOK	PLOTTED	
	TEMPLATE	
	AREAS	
	CHECKED	



FILE NAME =	USER NAME = schwenker	DESIGNED -	REVISED -
p:\11084EBIDINTEG\Illinois.gov\PIDOT\Documents\IDOT Offices\District 3\Projects\0366F07\CADD\Design\0366F07-xsc.dgn		CHECKED -	REVISED -
PLOT SCALE = 20.0000' / in.		DATE -	REVISED -
PLOT DATE = 3/22/2016			

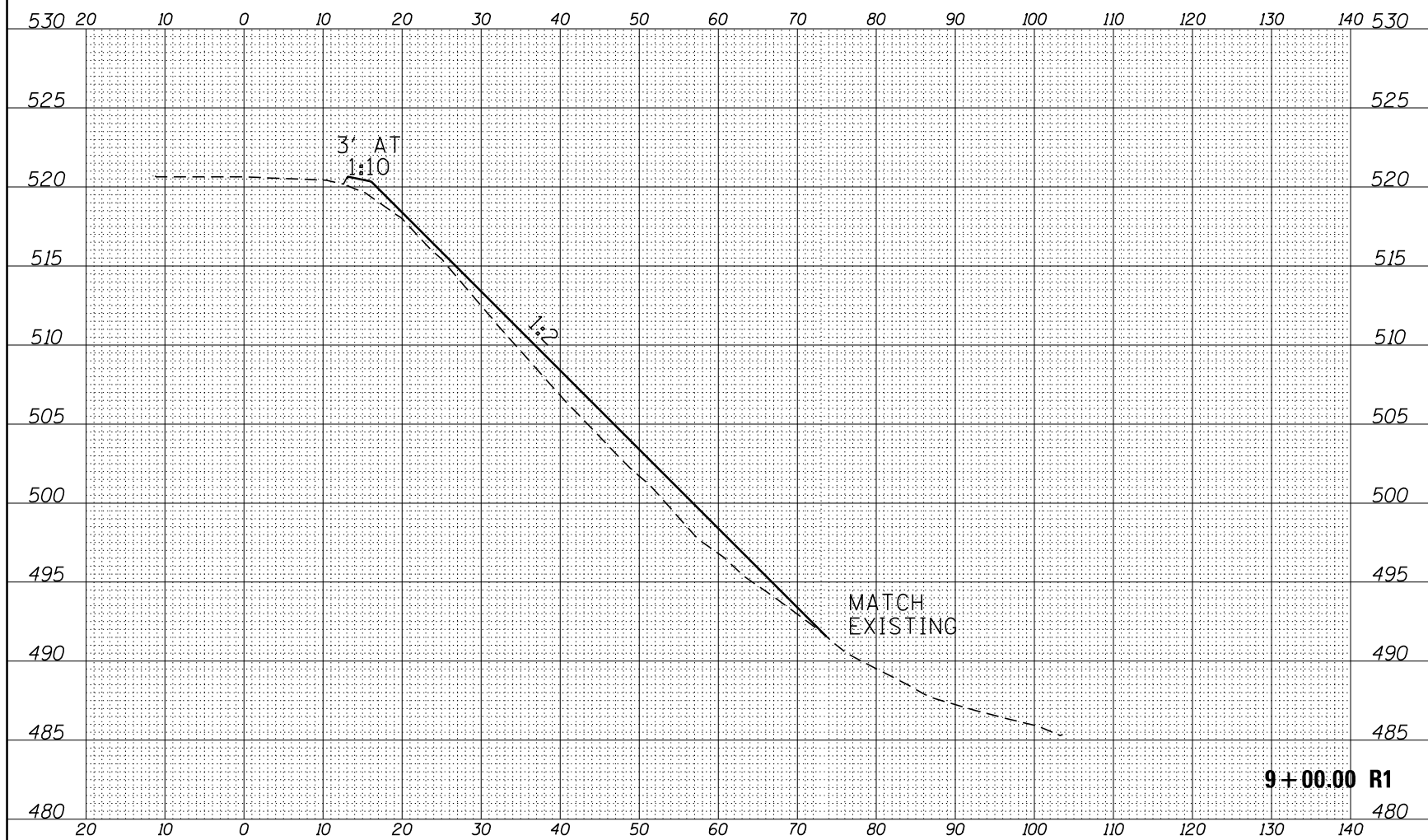
**STATE OF ILLINOIS
DEPARTMENT OF TRANSPORTATION**

SCALE: SHEET OF SHEETS STA. 8+90.00 R1 TO STA. 8+90.00 R1

F.A.P. RTE.	SECTION	COUNTY	TOTAL SHEETS	SHEET NO.
627	(1)1-2	LASALLE	41	18
ILLINOIS FED. AID PROJECT			CONTRACT NO. 66F07	

FINAL SURVEY NO.	SURVEYED	DATE
NOTE BOOK	PLOTTED	
	TEMPLATE	
	AREAS	
	CHECKED	

ORIGINAL SURVEY NO.	SURVEYED	DATE
NOTE BOOK	PLOTTED	
	TEMPLATE	
	AREAS	
	CHECKED	



FILE NAME =	USER NAME = schwenkerg	DESIGNED -	REVISED -
p:\1\084EBIDINTEG.illinois.gov\PIDOT\Documents\IDOT Offices\District 3\Projects\0366F07\CD\DRAWING\0366F07-xsc.dgn		CHECKED -	REVISED -
PLOT SCALE = 20.0000' / in.		DATE -	REVISED -
PLOT DATE = 3/21/2016			

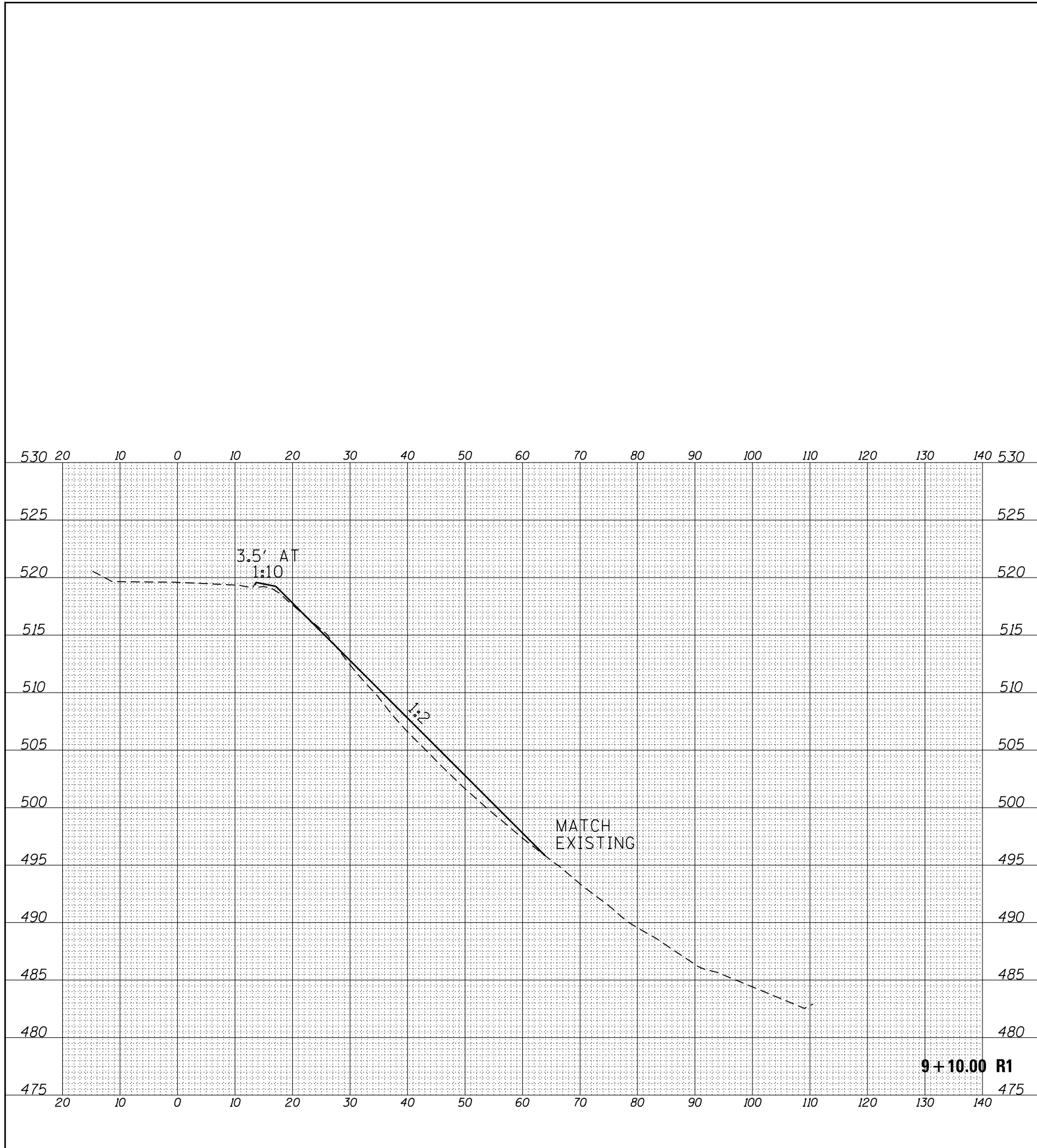
**STATE OF ILLINOIS
DEPARTMENT OF TRANSPORTATION**

SCALE: SHEET OF SHEETS STA. 9+00.00 R1 TO STA. 9+00.00 R1

F.A.P. RTE.	SECTION	COUNTY	TOTAL SHEETS	SHEET NO.
627	(1)1-2	LASALLE	41	19
ILLINOIS FED. AID PROJECT			CONTRACT NO. 66F07	

FINAL SURVEY NOTE BOOK NO.	SURVEYED PLOTTED AREAS CHECKED	BY	DATE

ORIGINAL SURVEY NOTE BOOK NO.	SURVEYED PLOTTED AREAS CHECKED	BY	DATE



FILE NAME =	USER NAME = schwankeg	DESIGNED -	REVISED -
p:\11084EBIDINTEG.illinois.gov\PIDOT\Documents\DOT Offices\District 3\Projects\0366F07\CD\DRAWING\0366F07-xsc.dgn		CHECKED -	REVISED -
P=CL..2	PLOT SCALE = 20.0000' / in.	DATE -	REVISED -
	PLOT DATE = 3/21/2016		

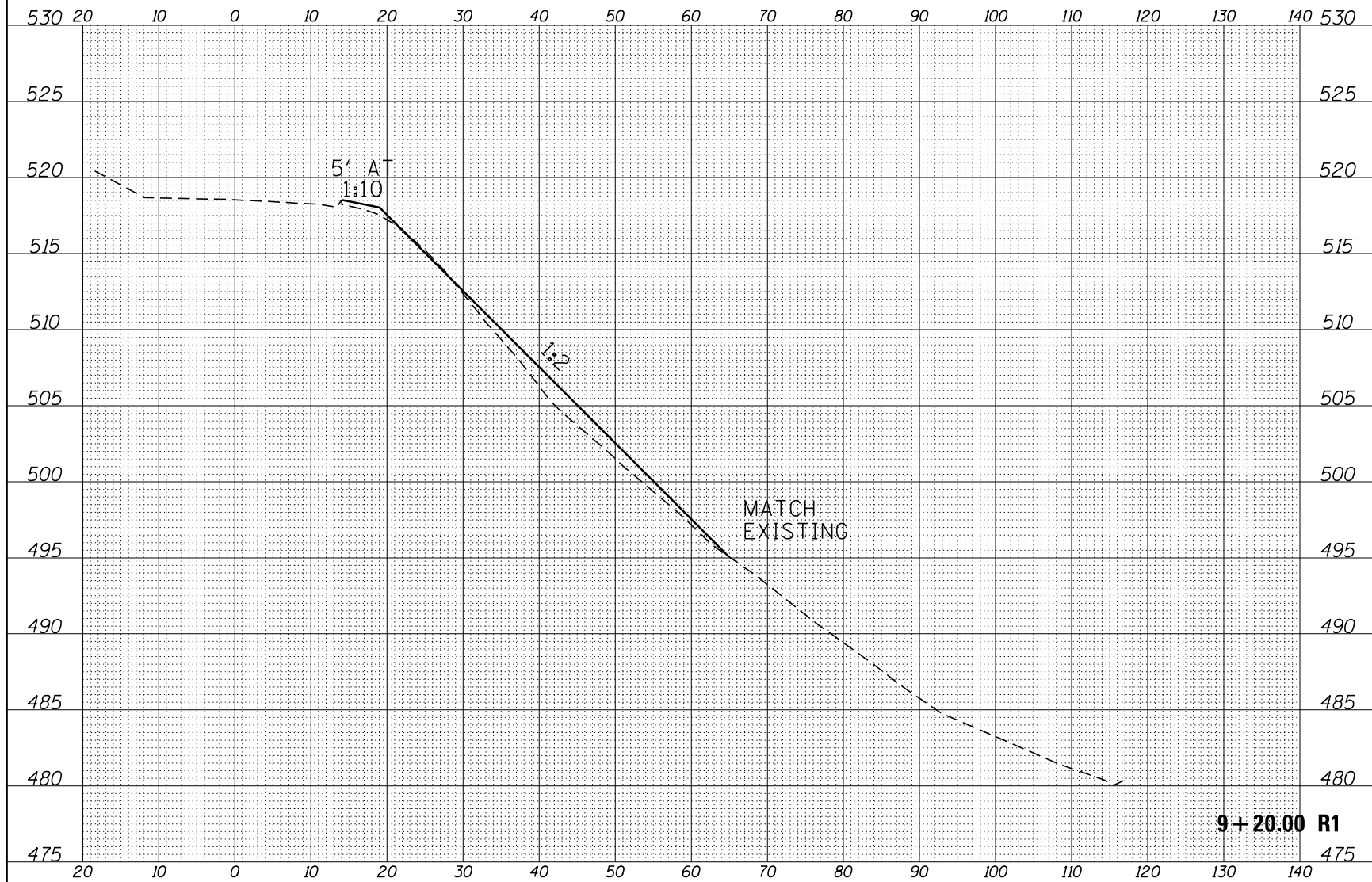
**STATE OF ILLINOIS
DEPARTMENT OF TRANSPORTATION**

SCALE: SHEET OF SHEETS STA. 9+10.00 R1 TO STA. 9+10.00 R1

F.A.P. RTE.	SECTION	COUNTY	TOTAL SHEETS	SHEET NO.
627	(1)1-2	LASALLE	41	20
ILLINOIS FED. AID PROJECT			CONTRACT NO. 66F07	

FINAL SURVEY NOTE BOOK NO.	SURVEYED PLOTTED AREAS CHECKED	BY	DATE

ORIGINAL SURVEY NOTE BOOK NO.	SURVEYED PLOTTED AREAS CHECKED	BY	DATE



FILE NAME =	USER NAME = schwenker	DESIGNED -	REVISED -
p:\11084EBIDINTEG.illinois.gov\PIDOT\Documents\IDOT Offices\District 3\Projects\0366F07\CADD\Design\0366F07-xsc.dgn		CHECKED -	REVISED -
PLOT SCALE = 20.0000' / in.		DATE -	REVISED -
PLOT DATE = 3/21/2016			

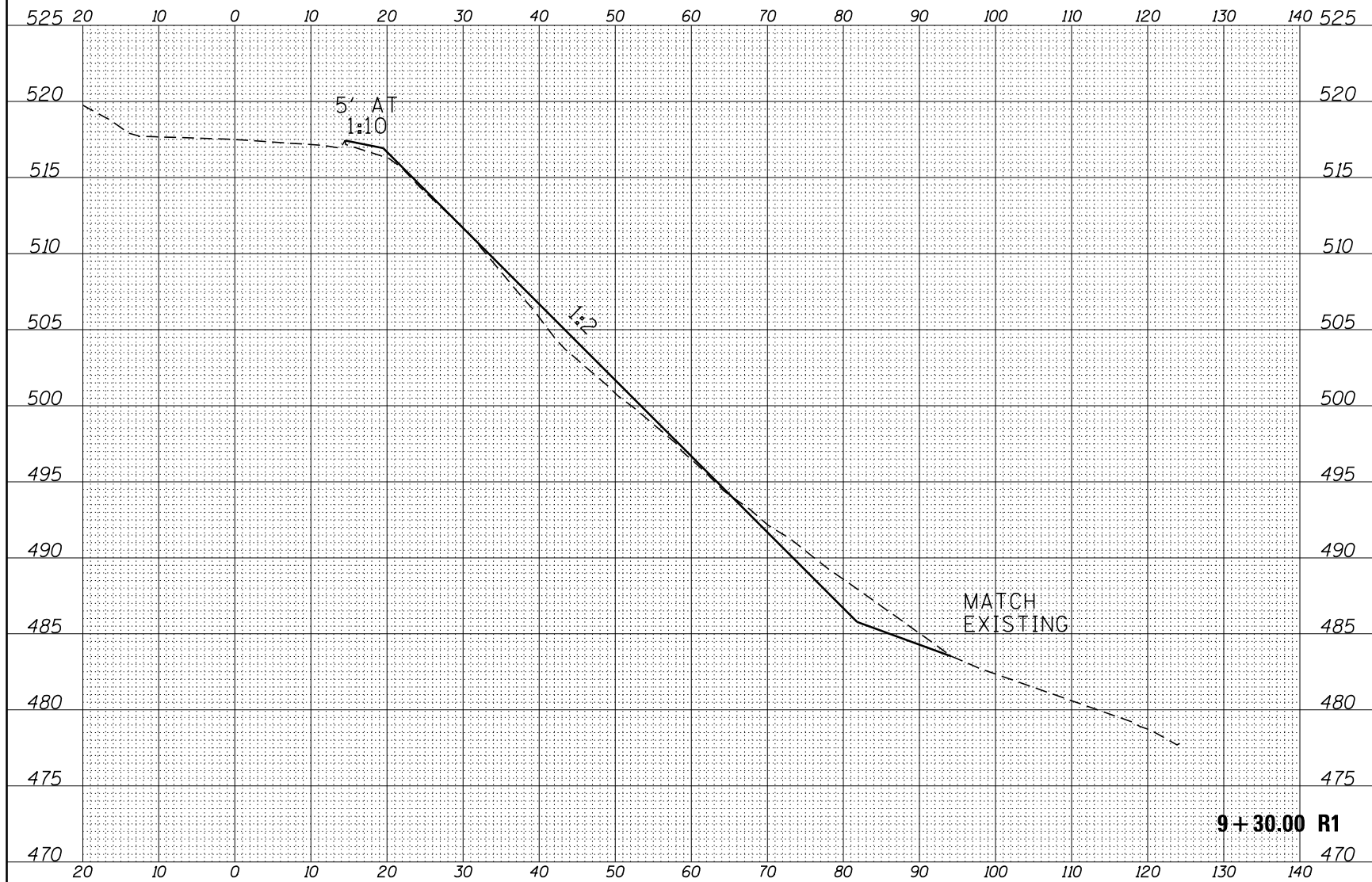
**STATE OF ILLINOIS
DEPARTMENT OF TRANSPORTATION**

SCALE:	SHEET	OF	SHEETS	STA. 9+20.00 R1 TO STA. 9+20.00 R1
--------	-------	----	--------	------------------------------------

F.A.P. RTE.	SECTION	COUNTY	TOTAL SHEETS	SHEET NO.
627	(1)1-2	LASALLE	41	21
CONTRACT NO. 66F07				
ILLINOIS FED. AID PROJECT				

FINAL SURVEY NOTE BOOK NO.	SURVEYED PLOTTED TEMPLATE AREAS CHECKED	BY	DATE

ORIGINAL SURVEY NOTE BOOK NO.	SURVEYED PLOTTED TEMPLATE AREAS CHECKED	BY	DATE



FILE NAME =	USER NAME = schwenker	DESIGNED -	REVISED -
p:\IL084EBIDINTEG.illinois.gov\PIDOT\Documents\IDOT Offices\District 3\Projects\0366F07\CD\DRAWING\0366F07-xsc.dgn		CHECKED -	REVISED -
PLOT SCALE = 20.0000' / in.		DATE -	REVISED -
PLOT DATE = 3/21/2016			

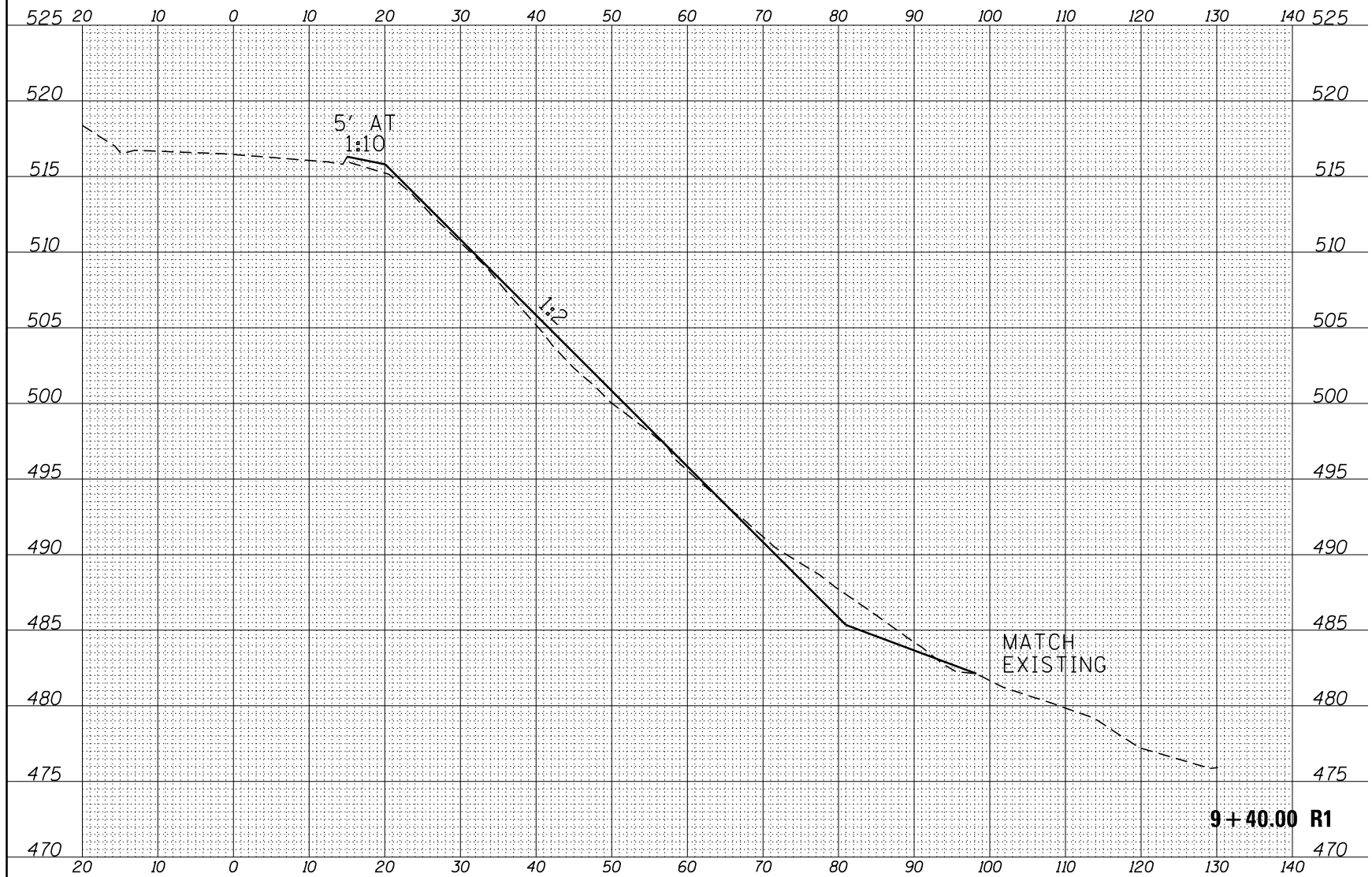
**STATE OF ILLINOIS
DEPARTMENT OF TRANSPORTATION**

SCALE:	SHEET	OF	SHEETS	STA. 9+30.00 R1 TO STA. 9+30.00 R1
--------	-------	----	--------	------------------------------------

F.A.P. RTE.	SECTION	COUNTY	TOTAL SHEETS	SHEET NO.
627	(1)1-2	LASALLE	41	22
CONTRACT NO. 66F07				
ILLINOIS FED. AID PROJECT				

DATE	
BY	
SURVEYED	
PLOTTED	
TEMPLATE	
AREAS	
CHECKED	
FINAL SURVEY	
NOTE BOOK	
NO.	

DATE	
BY	
SURVEYED	
PLOTTED	
TEMPLATE	
AREAS	
CHECKED	
ORIGINAL SURVEY	
NOTE BOOK	
NO.	



FILE NAME =	USER NAME = schwenkerg	DESIGNED -	REVISED -
p:\IL084EBIDINTEG\Illinois.gov\PIDOT\Documents\IDOT Offices\District 3\Projects\0366F07\CD\DRAWING\0366F07-xsc.dgn		CHECKED -	REVISED -
PLOT SCALE = 20.0000' / in.		DATE -	REVISED -
PLOT DATE = 3/21/2016			

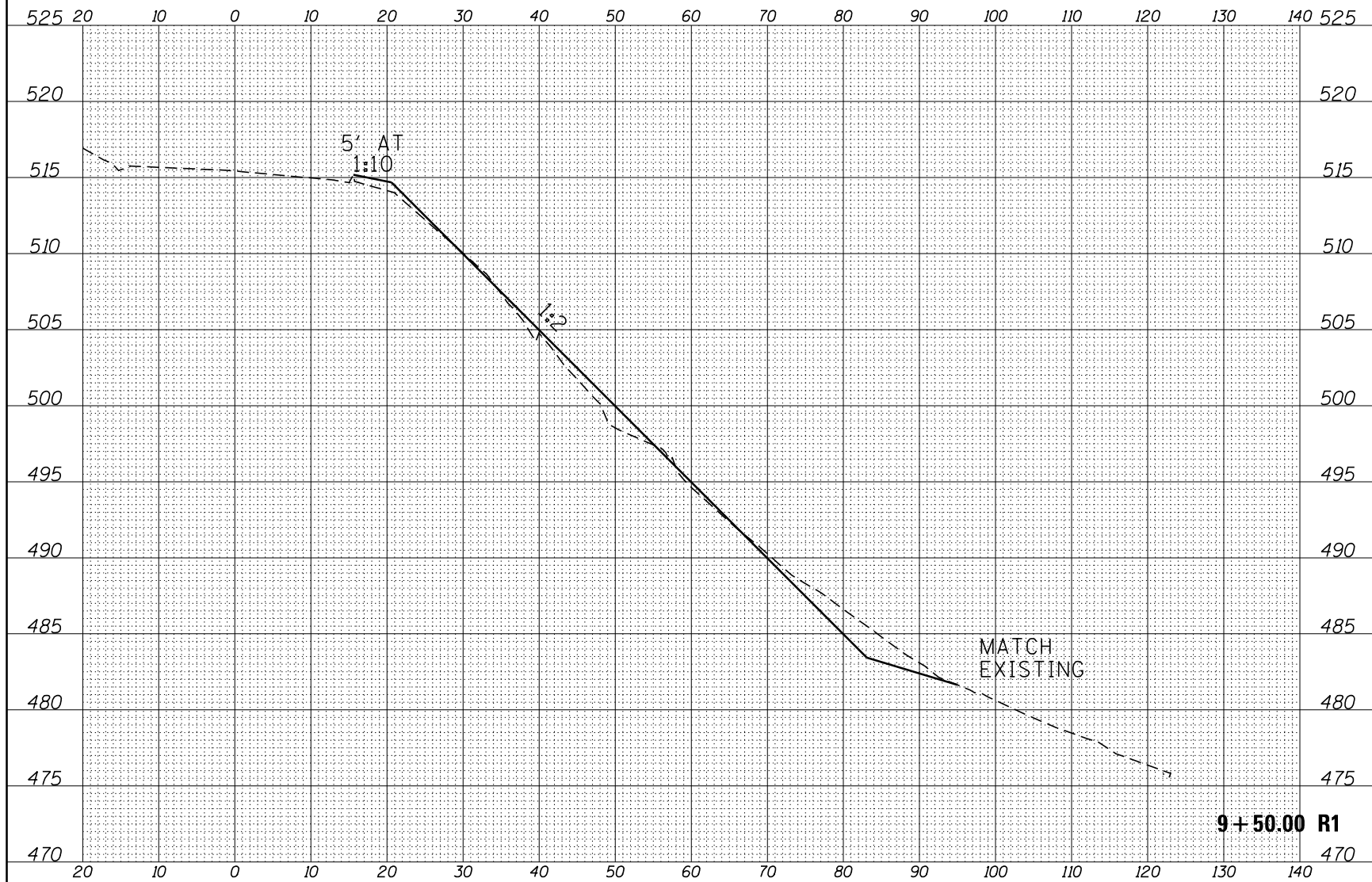
**STATE OF ILLINOIS
DEPARTMENT OF TRANSPORTATION**

SCALE:	SHEET	OF	SHEETS	STA. 9+40.00 R1 TO STA. 9+40.00 R1
--------	-------	----	--------	------------------------------------

F.A.P. RTE.	SECTION	COUNTY	TOTAL SHEETS	SHEET NO.
627	(1)1-2	LASALLE	41	23
CONTRACT NO. 66F07				
ILLINOIS FED. AID PROJECT				

FINAL SURVEY NOTE BOOK NO.	SURVEYED PLOTTED AREAS CHECKED	BY	DATE

ORIGINAL SURVEY NOTE BOOK NO.	SURVEYED PLOTTED AREAS CHECKED	BY	DATE



FILE NAME =	USER NAME = schwenker	DESIGNED -	REVISED -
p:\11084EBIDINTEG\Illinois.gov\PIDOT\Documents\IDOT Offices\District 3\Projects\0366F07\CD\DRAWING\0366F07-xsc.dgn		CHECKED -	REVISED -
P=CL..2	PLOT SCALE = 20.0000' / in.	DATE -	REVISED -
	PLOT DATE = 3/21/2016		

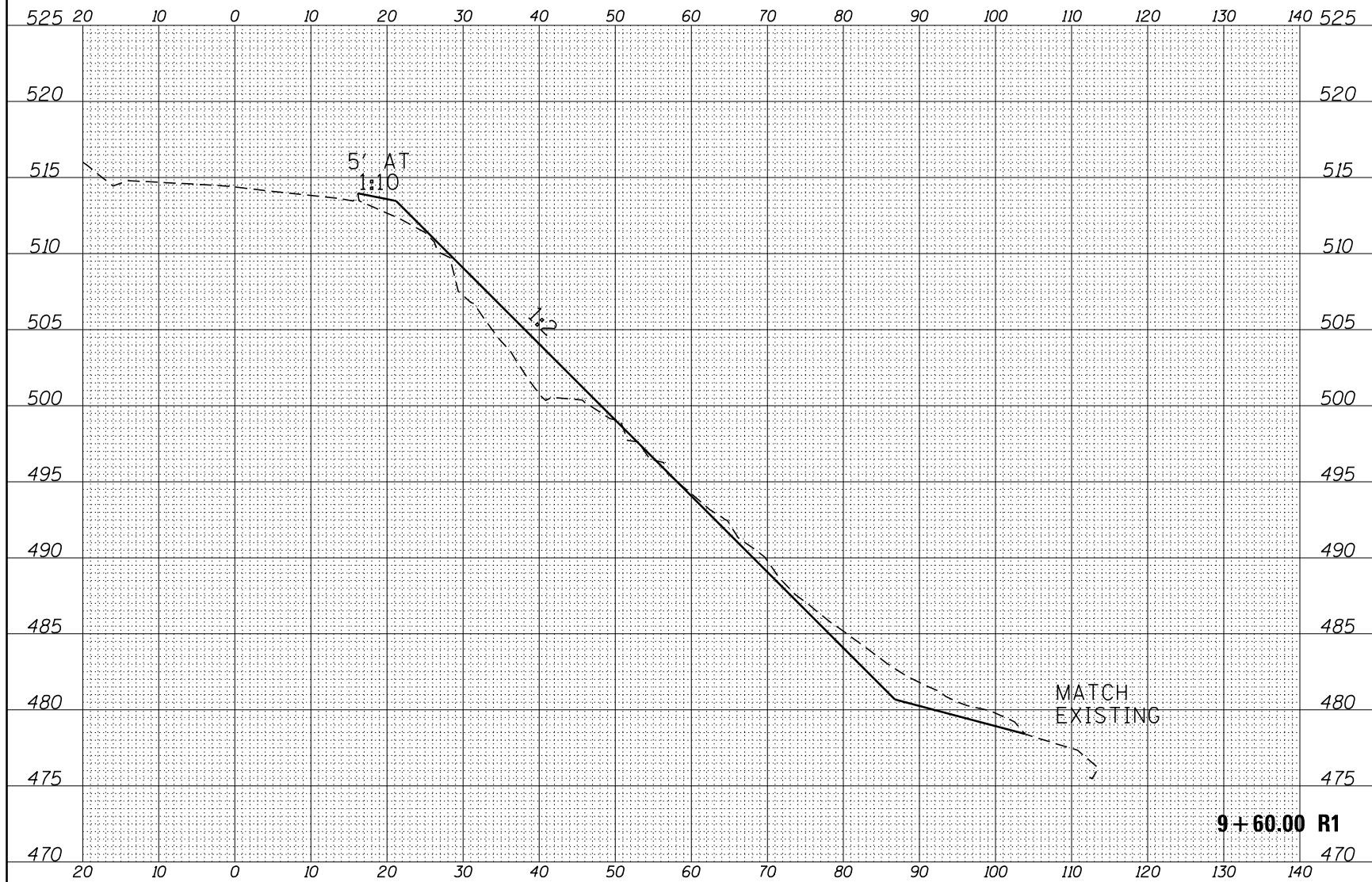
**STATE OF ILLINOIS
DEPARTMENT OF TRANSPORTATION**

SCALE:	SHEET	OF	SHEETS	STA. 9+50.00 R1 TO STA. 9+50.00 R1
--------	-------	----	--------	------------------------------------

F.A.P. RTE.	SECTION	COUNTY	TOTAL SHEETS	SHEET NO.
627	(1)1-2	LASALLE	41	24
ILLINOIS FED. AID PROJECT			CONTRACT NO. 66F07	

FINAL SURVEY NOTE BOOK NO.	SURVEYED PLOTTED AREAS CHECKED	BY	DATE

ORIGINAL SURVEY NOTE BOOK NO.	SURVEYED PLOTTED AREAS CHECKED	BY	DATE



FILE NAME =	USER NAME = schwenkerg	DESIGNED -	REVISED -
p:\1\084EBIDINTEG\Illinois.gov\PIDOT\Documents\IDOT Offices\District 3\Projects\0366F07\CADD\Design\0366F07-xsc.dgn		REVISOR -	REVISOR -
PLOT SCALE = 20.0000' / in.		CHECKED -	REVISOR -
PLOT DATE = 3/21/2016		DATE -	REVISOR -

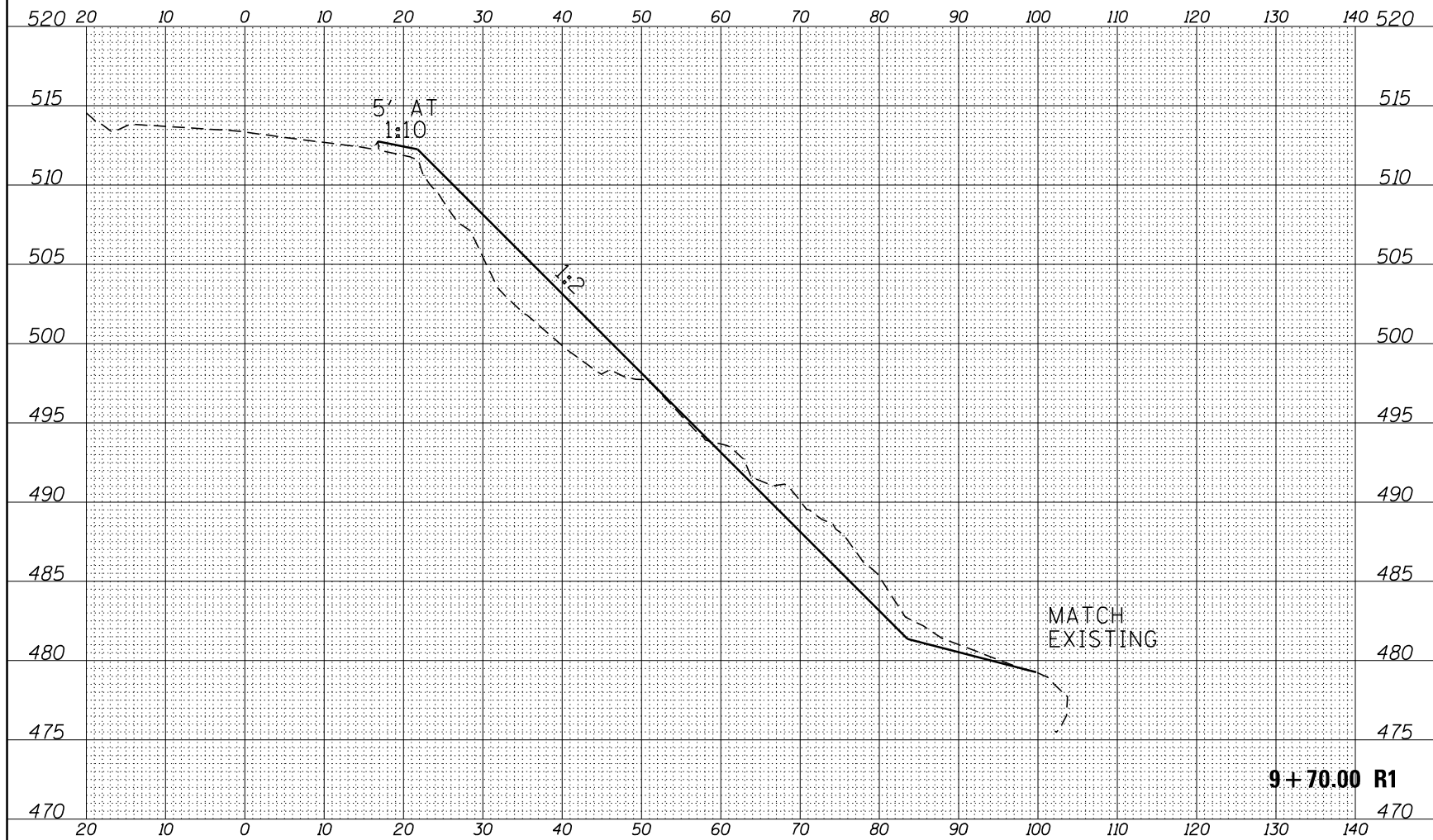
**STATE OF ILLINOIS
DEPARTMENT OF TRANSPORTATION**

SCALE: SHEET OF SHEETS STA. 9+60.00 R1 TO STA. 9+60.00 R1

F.A.P. RTE.	SECTION	COUNTY	TOTAL SHEETS	SHEET NO.
627	(1)1-2	LASALLE	41	25
CONTRACT NO. 66F07				
ILLINOIS FED. AID PROJECT				

FINAL SURVEY NO.	SURVEYED	DATE
NOTE BOOK	PLOTTED	
	TEMPLATE	
	AREAS CHECKED	

ORIGINAL SURVEY NO.	SURVEYED	DATE
NOTE BOOK	PLOTTED	
	TEMPLATE	
	AREAS CHECKED	



FILE NAME =	USER NAME = schwenkerg	DESIGNED -	REVISED -
p:\1\084EBIDINTEG.illinois.gov\PIDOT\Documents\IDOT Offices\District 3\Projects\0366F07\CADD\Design\0366F07-xsc.dgn		CHECKED -	REVISED -
PLOT SCALE = 20.0000' / in.		DATE -	REVISED -
PLOT DATE = 3/21/2016			

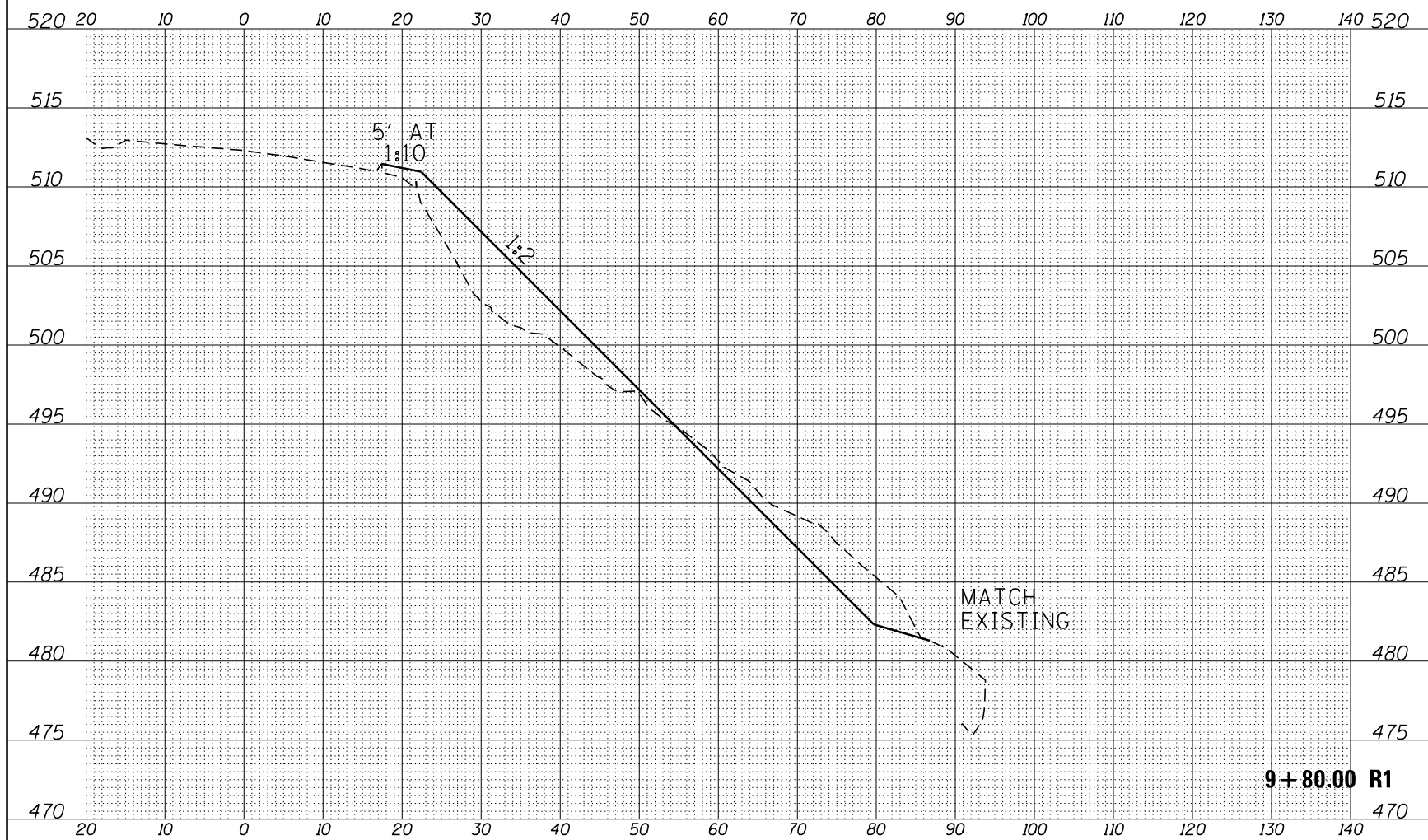
**STATE OF ILLINOIS
DEPARTMENT OF TRANSPORTATION**

SCALE: SHEET OF SHEETS STA. 9+70.00 R1 TO STA. 9+70.00 R1

F.A.P. RTE.	SECTION	COUNTY	TOTAL SHEETS	SHEET NO.
627	(1)1-2	LASALLE	41	26
CONTRACT NO. 66F07				
ILLINOIS FED. AID PROJECT				

FINAL SURVEY NO.	SURVEYED	DATE
NOTE BOOK	PLOTTED	
	TEMPLATE	
	AREAS CHECKED	
	AREAS CHECKED	
	AREAS CHECKED	

ORIGINAL SURVEY NO.	SURVEYED	DATE
NOTE BOOK	PLOTTED	
	TEMPLATE	
	AREAS CHECKED	
	AREAS CHECKED	
	AREAS CHECKED	



FILE NAME =	USER NAME = schwenkerg	DESIGNED -	REVISED -
p:\11084EBIDINTEG.illinois.gov\PIDOT\Documents\IDOT Offices\District 3\Projects\0366F07\CADD\Drawings\0366F07-xsc.dgn		CHECKED -	REVISED -
PLOT SCALE = 20.0000' / in.		DATE -	REVISED -
PLOT DATE = 3/21/2016			

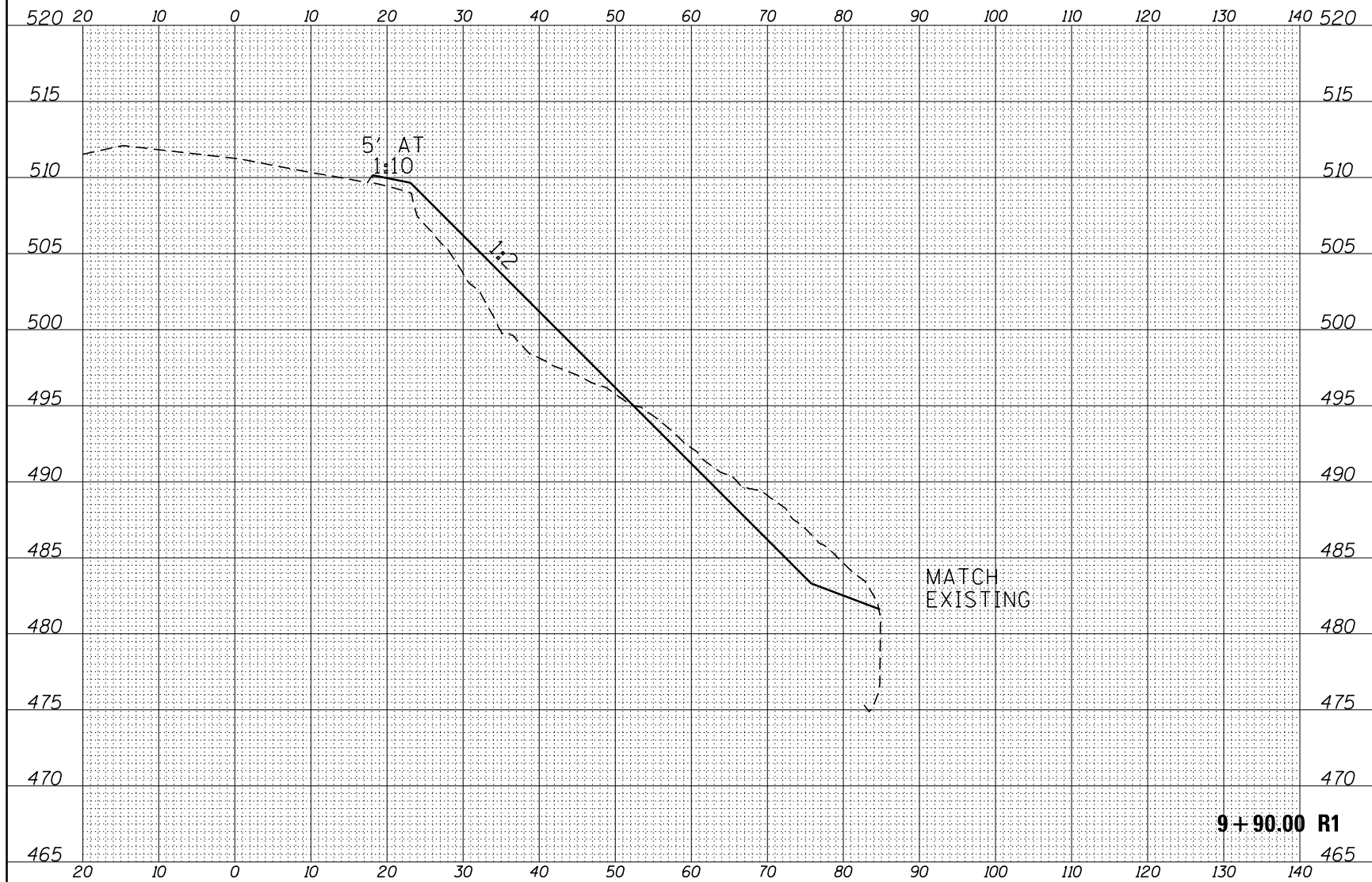
**STATE OF ILLINOIS
DEPARTMENT OF TRANSPORTATION**

SCALE: SHEET OF SHEETS STA. 9+80.00 R1 TO STA. 9+80.00 R1

F.A.P. RTE.	SECTION	COUNTY	TOTAL SHEETS	SHEET NO.
627	(1)1-2	LASALLE	41	27
CONTRACT NO. 66F07				
ILLINOIS FED. AID PROJECT				

FINAL SURVEY NOTE BOOK NO.	SURVEYED PLOTTED AREAS CHECKED	BY	DATE

ORIGINAL SURVEY NOTE BOOK NO.	SURVEYED PLOTTED AREAS CHECKED	BY	DATE



FILE NAME =	USER NAME = schwenker	DESIGNED -	REVISED -
p:\IL084EBIDINTEG\Illinois.gov\PIDOT\Documents\IDOT Offices\District 3\Projects\0366F07\CADD\Design\0366F07-xsc.dgn		CHECKED -	REVISED -
PLOT SCALE = 20.0000' / in.		DATE -	REVISED -
PLOT DATE = 3/21/2016			

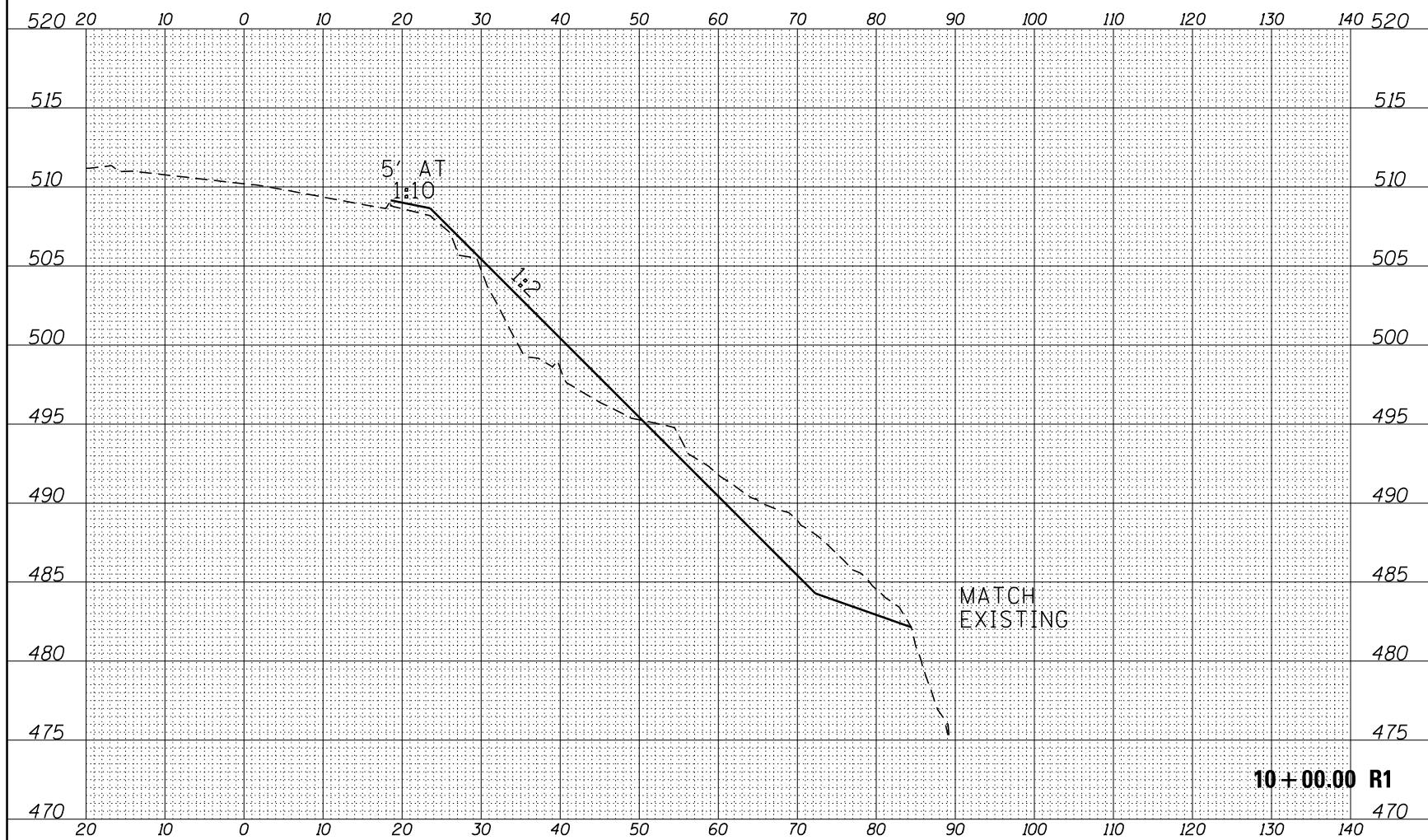
**STATE OF ILLINOIS
DEPARTMENT OF TRANSPORTATION**

SCALE:	SHEET	OF	SHEETS	STA. 9+90.00 R1 TO STA. 9+90.00 R1
--------	-------	----	--------	------------------------------------

F.A.P. RTE.	SECTION	COUNTY	TOTAL SHEETS	SHEET NO.
627	(1)1-2	LASALLE	41	28
CONTRACT NO. 66F07				
ILLINOIS FED. AID PROJECT				

FINAL SURVEY NO.	SURVEYED	DATE
NOTE BOOK	PLOTTED	
	TEMPLATE	
	AREAS CHECKED	

ORIGINAL SURVEY NO.	SURVEYED	DATE
NOTE BOOK	PLOTTED	
	TEMPLATE	
	AREAS CHECKED	



FILE NAME =	USER NAME = schwenker	DESIGNED -	REVISED -
p:\11084EBIDINTEG\Illinois.gov\PIDOT\Documents\IDOT Offices\District 3\Projects\0366F07\CD\DRAWING\0366F07-xsc.dgn		CHECKED -	REVISED -
P=CL..2	PLOT SCALE = 20.0000' / in.	DATE -	REVISED -
	PLOT DATE = 3/21/2016		

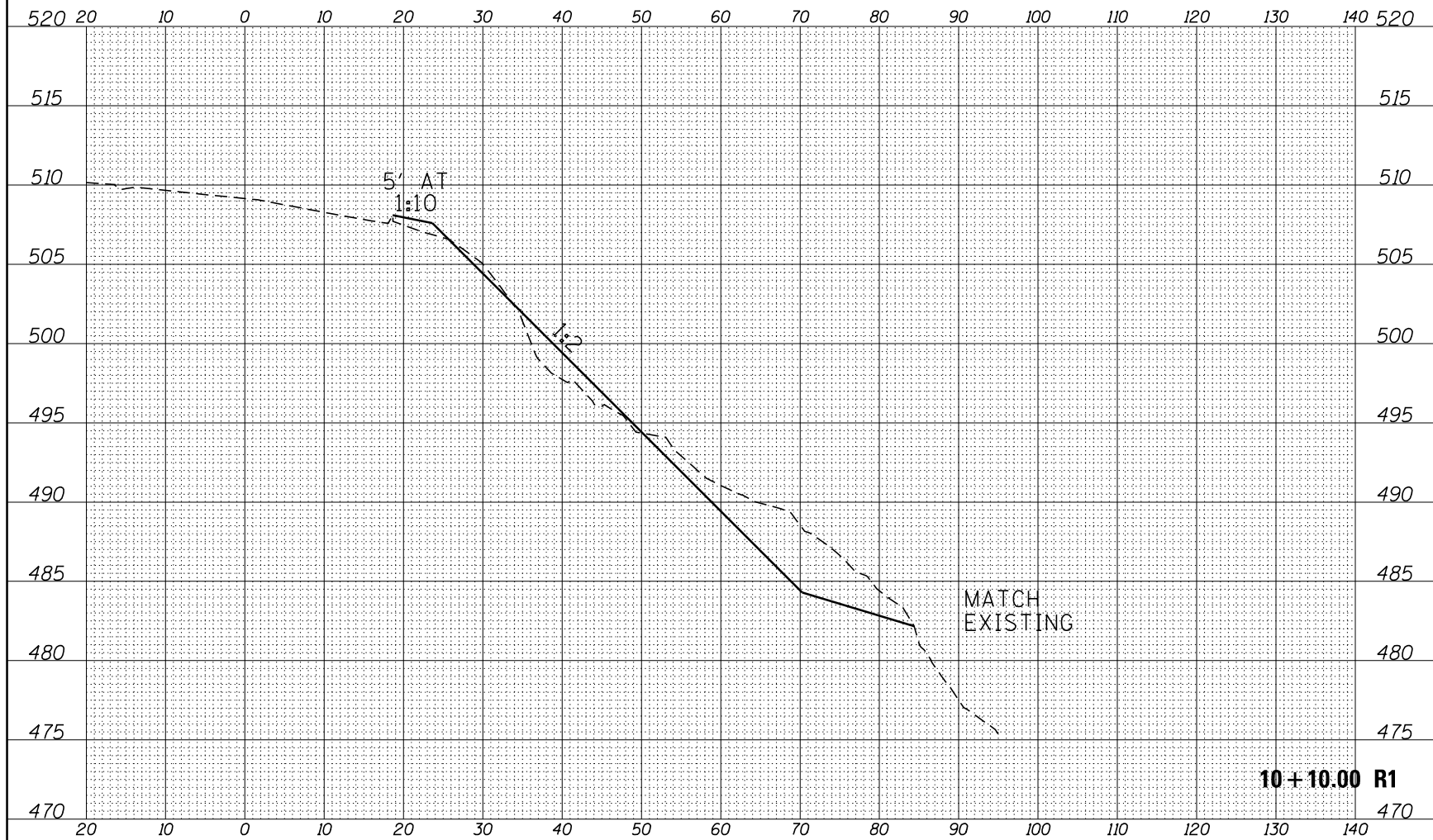
**STATE OF ILLINOIS
DEPARTMENT OF TRANSPORTATION**

SCALE: SHEET OF SHEETS STA. 10+00.00 R1 TO STA. 10+00.00 R1

F.A.P. RTE.	SECTION	COUNTY	TOTAL SHEETS	SHEET NO.
627	(1)1-2	LASALLE	41	29
CONTRACT NO. 66F07			ILLINOIS FED. AID PROJECT	

FINAL SURVEY NO.	SURVEYED	DATE
NOTE BOOK	PLOTTED	
	TEMPLATE	
	AREAS CHECKED	

ORIGINAL SURVEY NO.	SURVEYED	DATE
NOTE BOOK	PLOTTED	
	TEMPLATE	
	AREAS CHECKED	



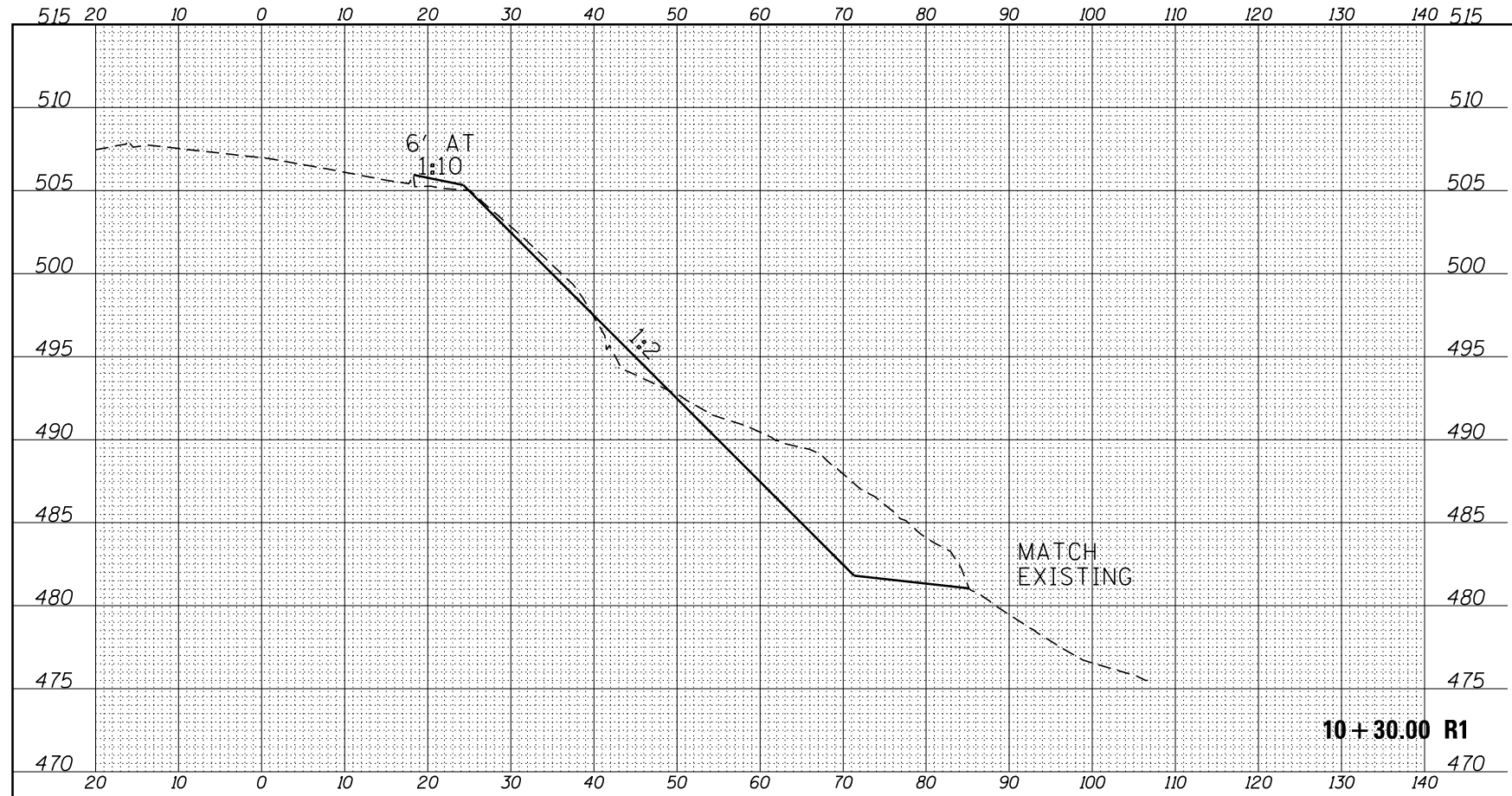
FILE NAME =	USER NAME = schwenker	DESIGNED -	REVISED -
p:\11084EBIDINTEG\Illinois.gov\PIDOT\Documents\IDOT Offices\District 3\Projects\0366F07\CADD\Drawings\0366F07-xsc.dgn		CHECKED -	REVISED -
PLOT SCALE = 20.0000' / in.		DATE -	REVISED -
PLOT DATE = 3/21/2016			

**STATE OF ILLINOIS
DEPARTMENT OF TRANSPORTATION**

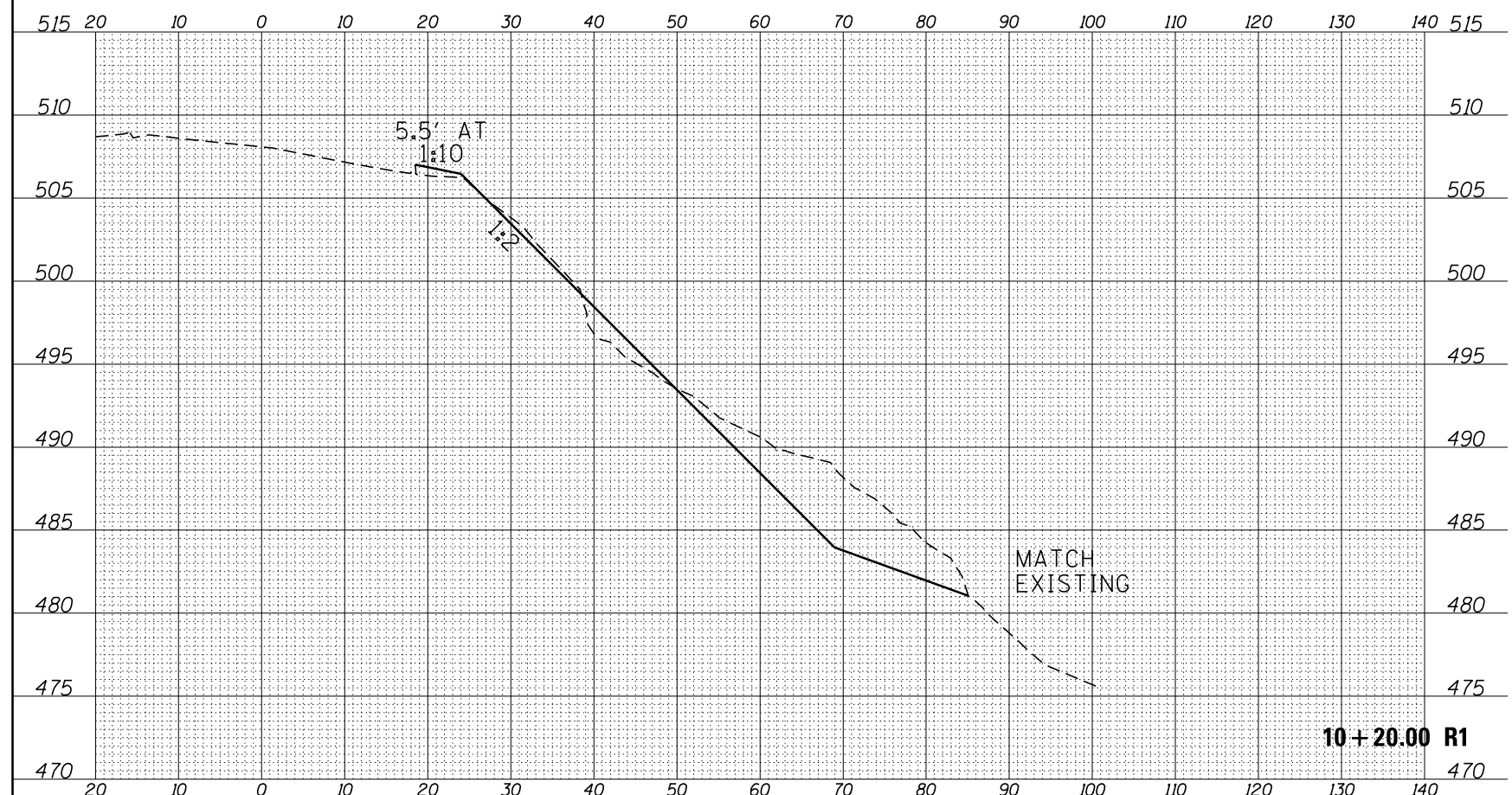
SCALE: SHEET OF SHEETS STA. 10+10.00 R1 TO STA. 10+10.00 R1

F.A.P. RTE.	SECTION	COUNTY	TOTAL SHEETS	SHEET NO.
627	(1)1-2	LASALLE	41	30
CONTRACT NO. 66F07			ILLINOIS FED. AID PROJECT	

DATE	
BY	
SURVEYED	
PLOTTED	
TEMPLATE	
AREAS	
CHECKED	
FINAL SURVEY	
NOTE BOOK	
NO.	



DATE	
BY	
SURVEYED	
PLOTTED	
TEMPLATE	
AREAS	
CHECKED	
ORIGINAL SURVEY	
NOTE BOOK	
NO.	



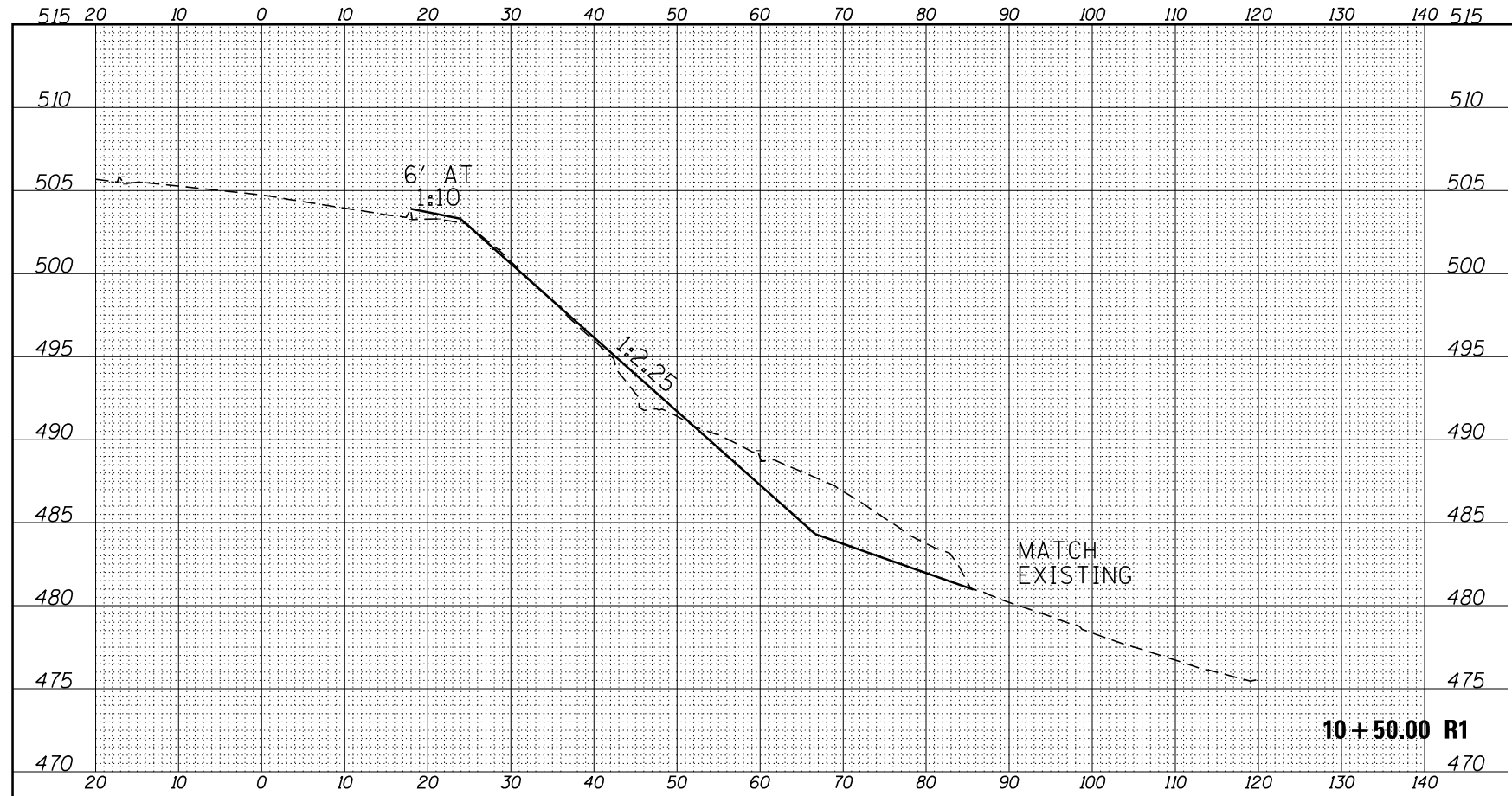
FILE NAME =	USER NAME = schwenkerg	DESIGNED -	REVISED -
p:\IL084EBIDINTEG\Illinois.gov\PIDOT\Documents\DOT Offices\District 3\Projects\0366F07\CADD\Drawn\B366F07-xsc.dgn		CHECKED -	REVISED -
PLOT SCALE = 20.0000' / in.		DATE -	REVISED -
PLOT DATE = 3/21/2016			

**STATE OF ILLINOIS
DEPARTMENT OF TRANSPORTATION**

SCALE:	SHEET	OF	SHEETS	STA. 10+20.00 R1 TO STA. 10+30.00 R1	F.A.P. RTE.	SECTION	COUNTY	TOTAL SHEETS	SHEET NO.
					627	(1)1-2	LASALLE	41	31
					ILLINOIS FED. AID PROJECT				

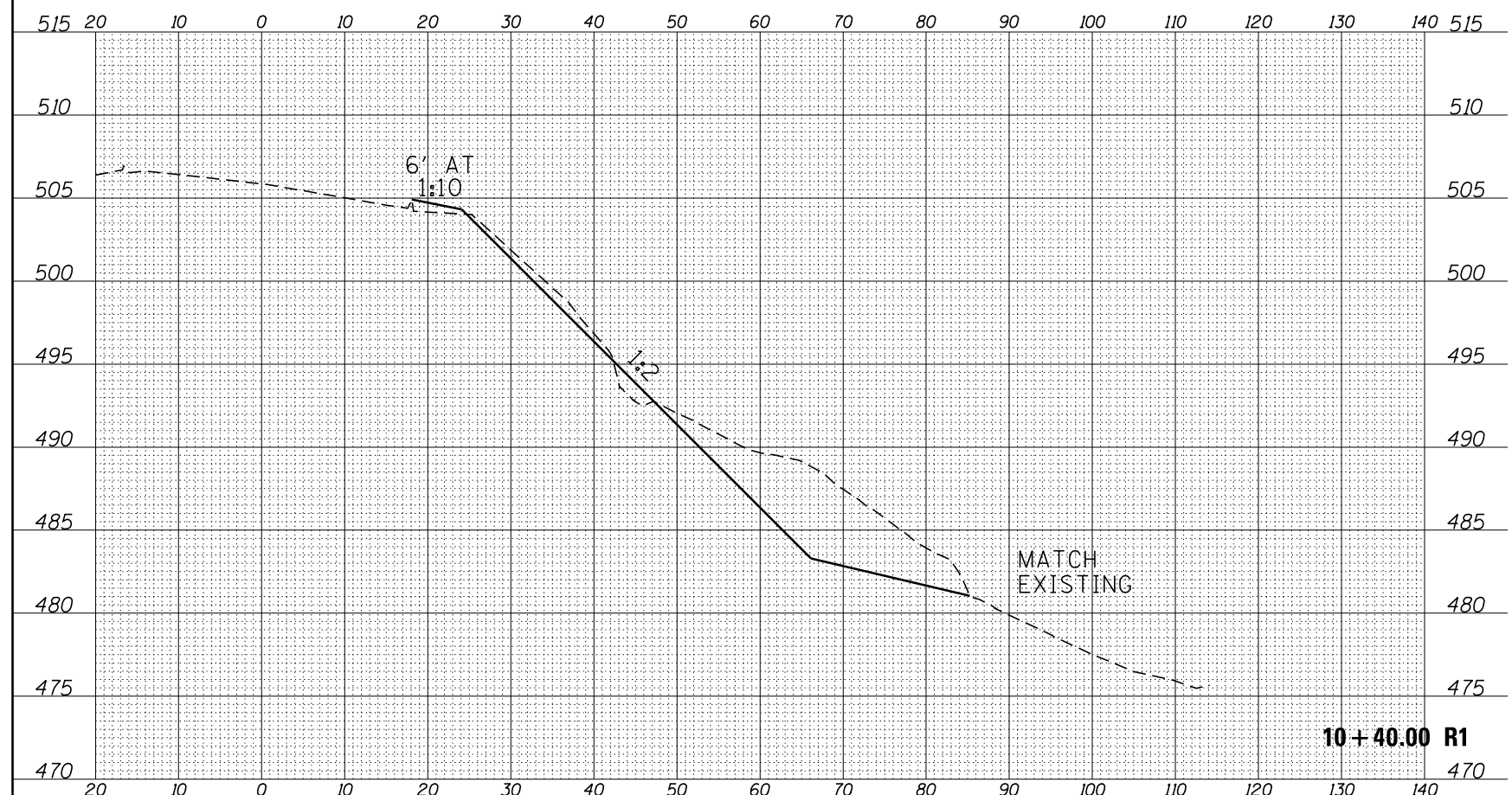
CONTRACT NO. 66F07

DATE	
BY	
SURVEYED	
PLOTTED	
TEMPLATE	
AREAS CHECKED	
FINAL SURVEY NOTE BOOK NO.	



10+50.00 R1

DATE	
BY	
SURVEYED	
PLOTTED	
TEMPLATE	
AREAS CHECKED	
ORIGINAL SURVEY NOTE BOOK NO.	



10+40.00 R1

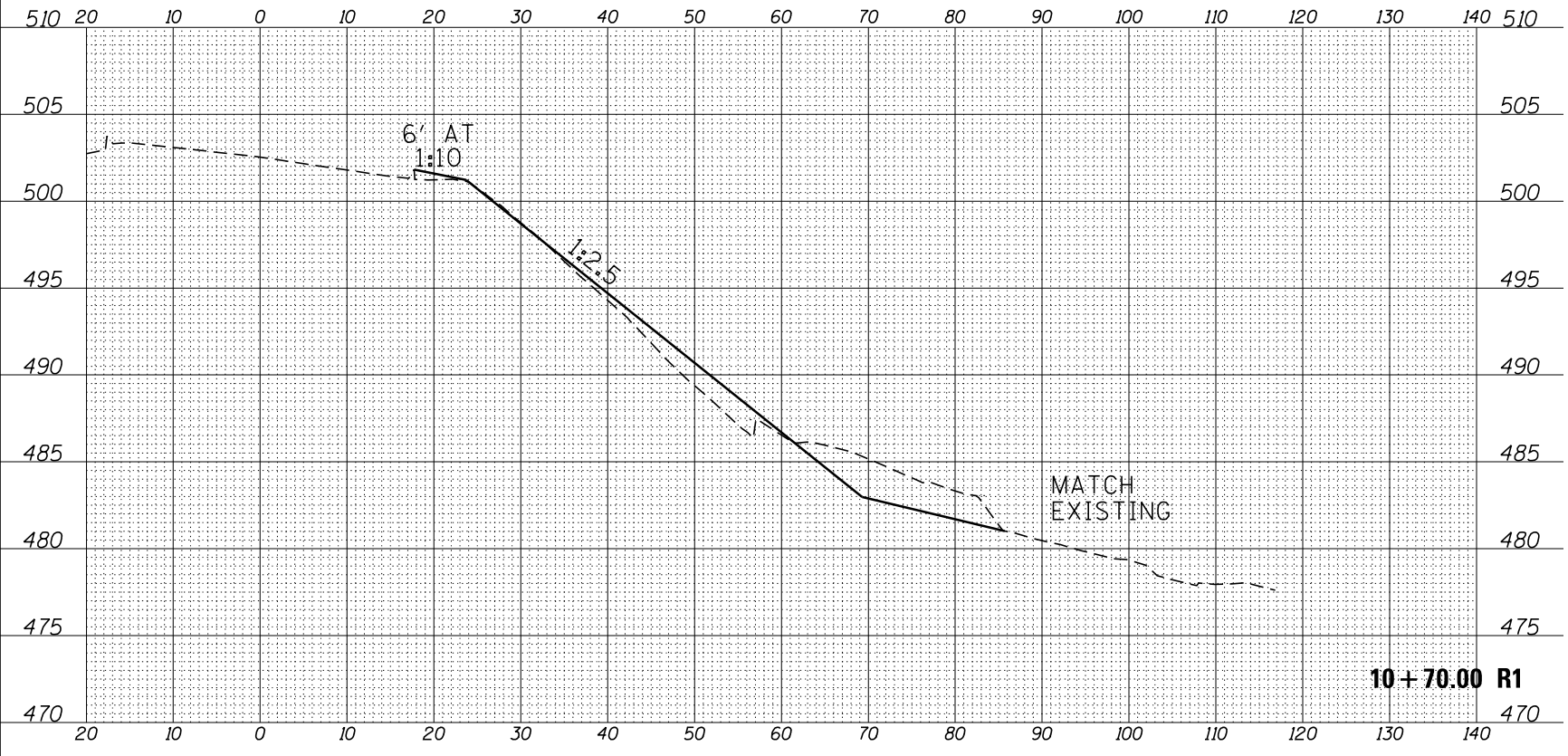
FILE NAME =	USER NAME = schwenker	DESIGNED -	REVISED -
p:\11084EBIDINTEG\Illinois.gov\PIDOT\Documents\DOT Offices\District 3\Projects\0366F07\CADD\DRAWING\0366F07-xsc.dgn		CHECKED -	REVISED -
PLOT SCALE = 20.0000' / in.		DATE -	REVISED -
PLOT DATE = 3/21/2016			

**STATE OF ILLINOIS
DEPARTMENT OF TRANSPORTATION**

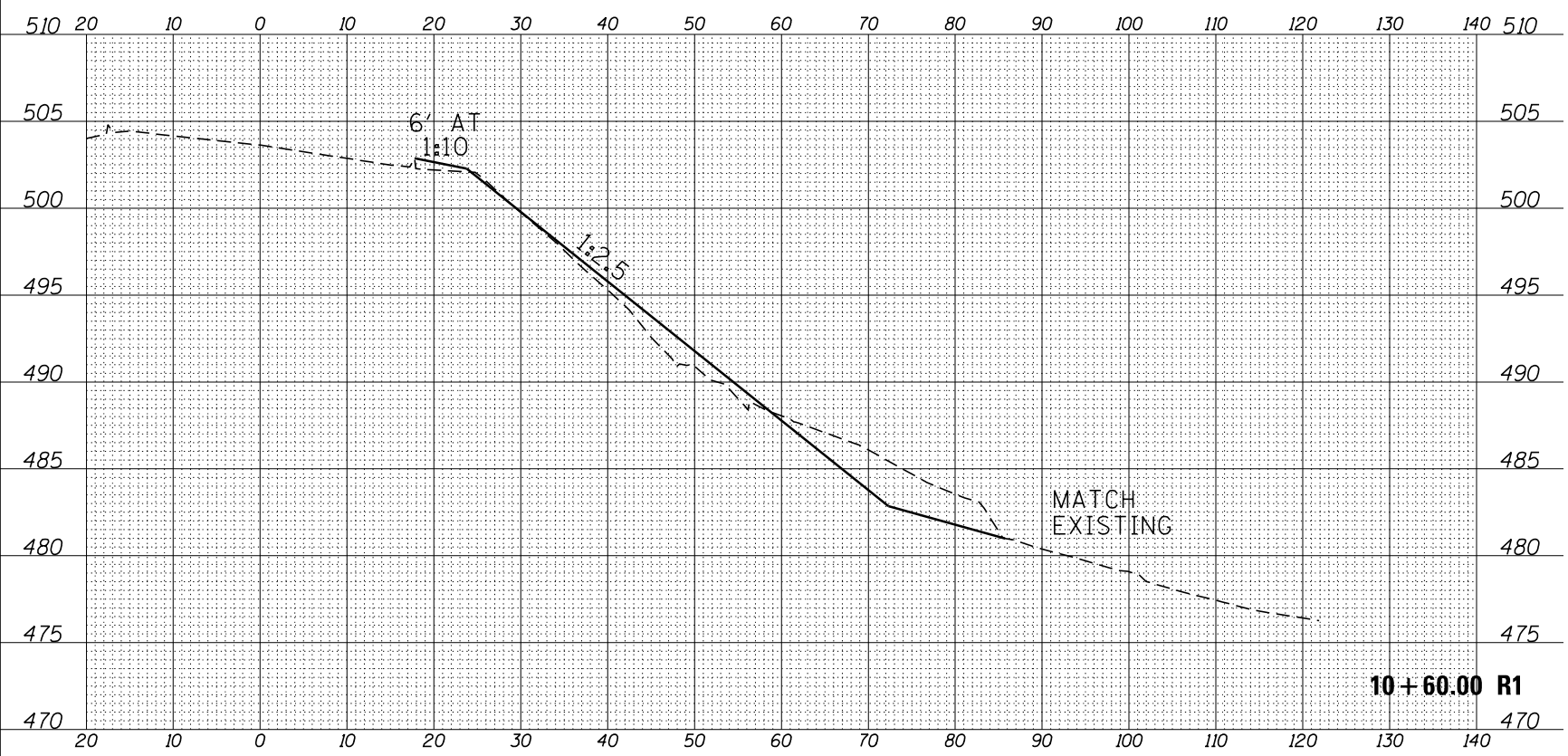
SCALE: SHEET OF SHEETS STA. 10+40.00 R1 TO STA. 10+50.00 R1

F.A.P. RTE.	SECTION	COUNTY	TOTAL SHEETS	SHEET NO.
627	(1)1-2	LASALLE	41	32
CONTRACT NO. 66F07				
ILLINOIS FED. AID PROJECT				

DATE	
BY	
SURVEYED	
PLOTTED	
TEMPLATE	
AREAS	
CHECKED	
FINAL SURVEY	
NOTE BOOK	
NO.	



DATE	
BY	
SURVEYED	
PLOTTED	
TEMPLATE	
AREAS	
CHECKED	
ORIGINAL SURVEY	
NOTE BOOK	
NO.	

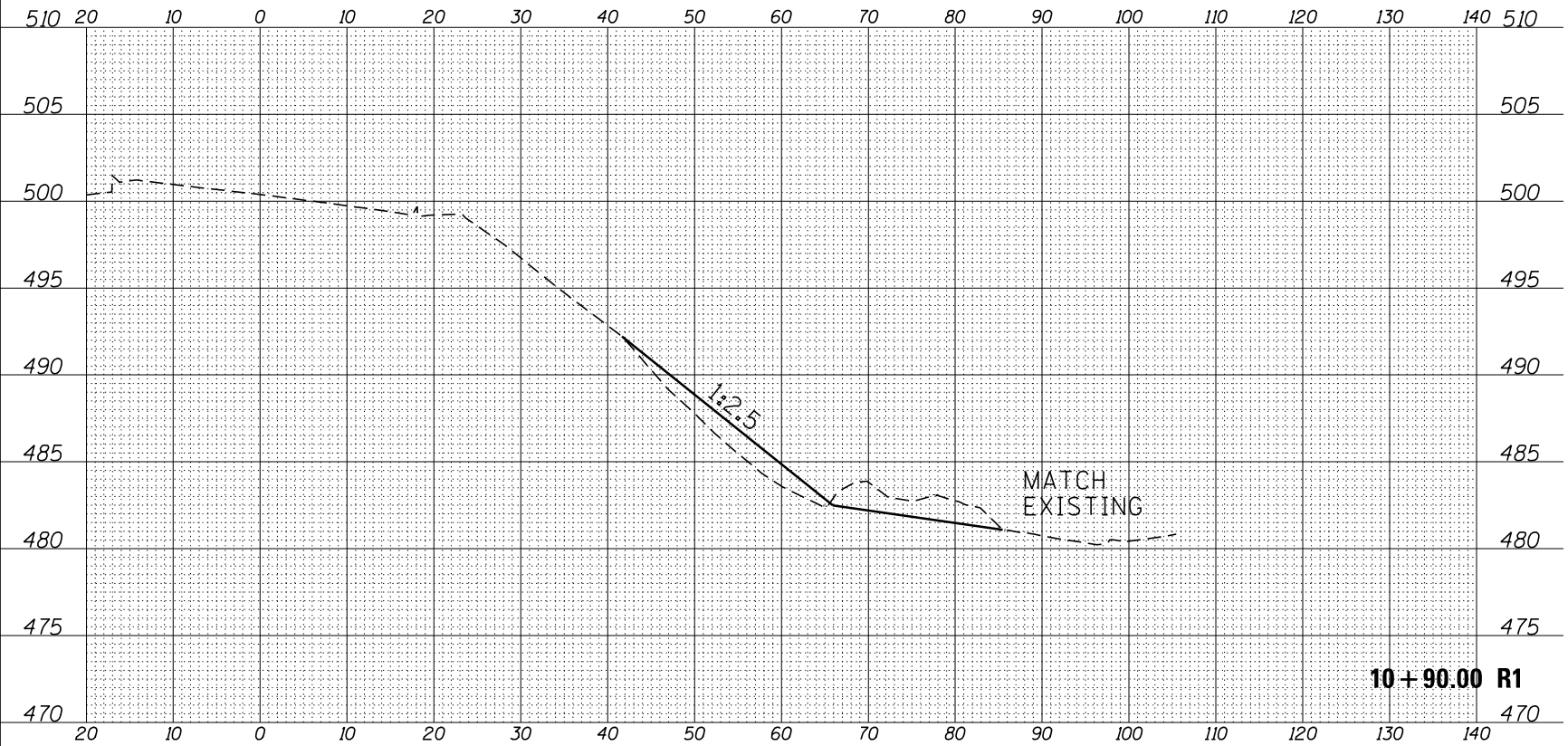


FILE NAME =	USER NAME = schwanberg	DESIGNED -	REVISED -
p:\11084EBIDINTEG\Illinois.gov\PIWIDOT\Documents\NIDOT Offices\District 3\Projects\0366F07\CADD\Drawn\B366F07-xsc.dgn		DRAWN	REVISED -
PLOT SCALE = 20.0000' / in.	CHECKED -	REVISED -	REVISED -
PLOT DATE = 3/21/2016	DATE -	REVISED -	REVISED -

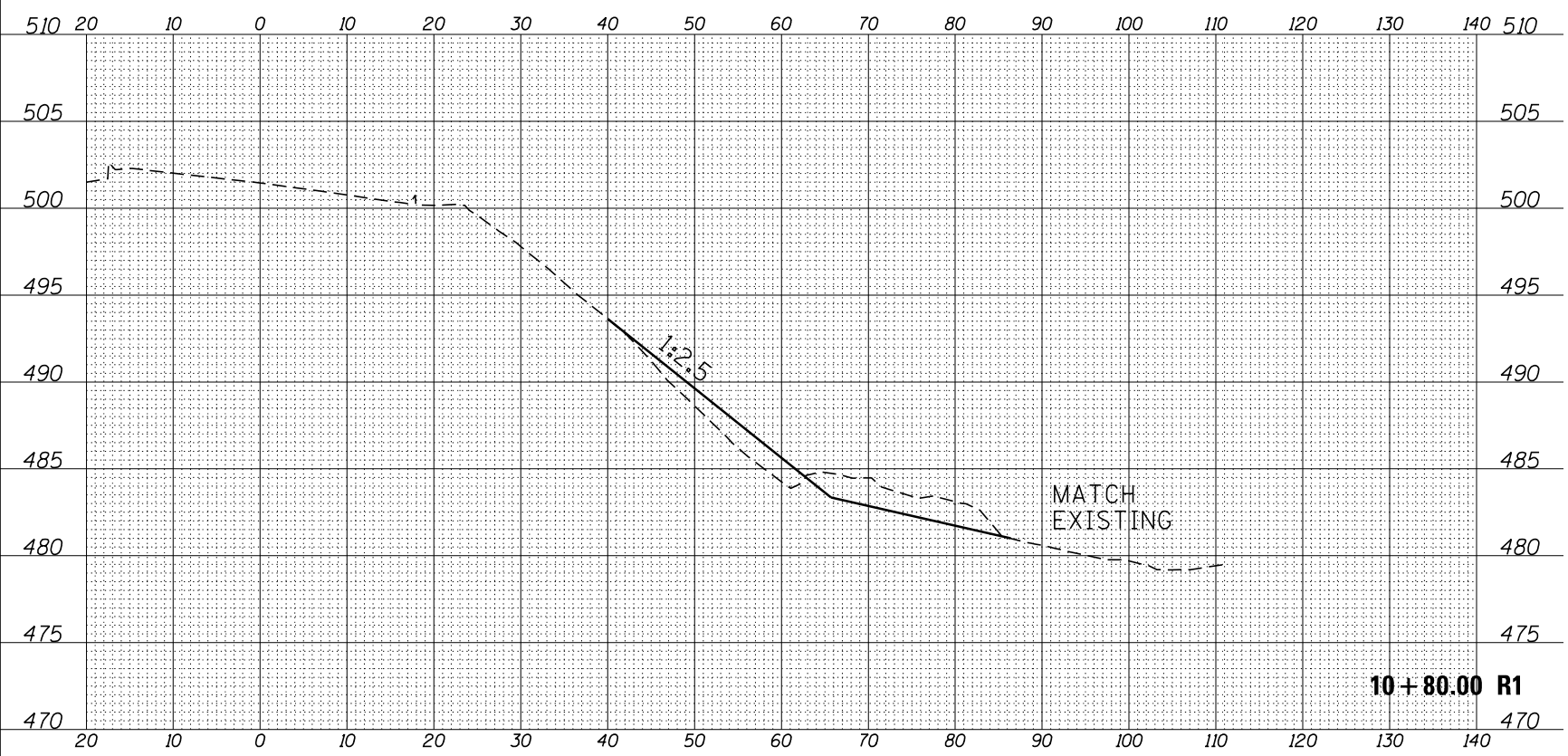
**STATE OF ILLINOIS
DEPARTMENT OF TRANSPORTATION**

SCALE:	SHEET	OF	SHEETS	STA. 10+60.00 R1 TO STA. 10+70.00 R1	F.A.P. RTE.	SECTION	COUNTY	TOTAL SHEETS	SHEET NO.
					627	(1)1-2	LASALLE	41	33
					CONTRACT NO. 66F07				
					ILLINOIS FED. AID PROJECT				

DATE	
BY	
FINAL SURVEY	SURVEYED
NOTE BOOK	PLOTTED
NO.	TEMPLATE
	AREAS CHECKED



DATE	
BY	
ORIGINAL SURVEY	SURVEYED
NOTE BOOK	PLOTTED
NO.	TEMPLATE
	AREAS CHECKED



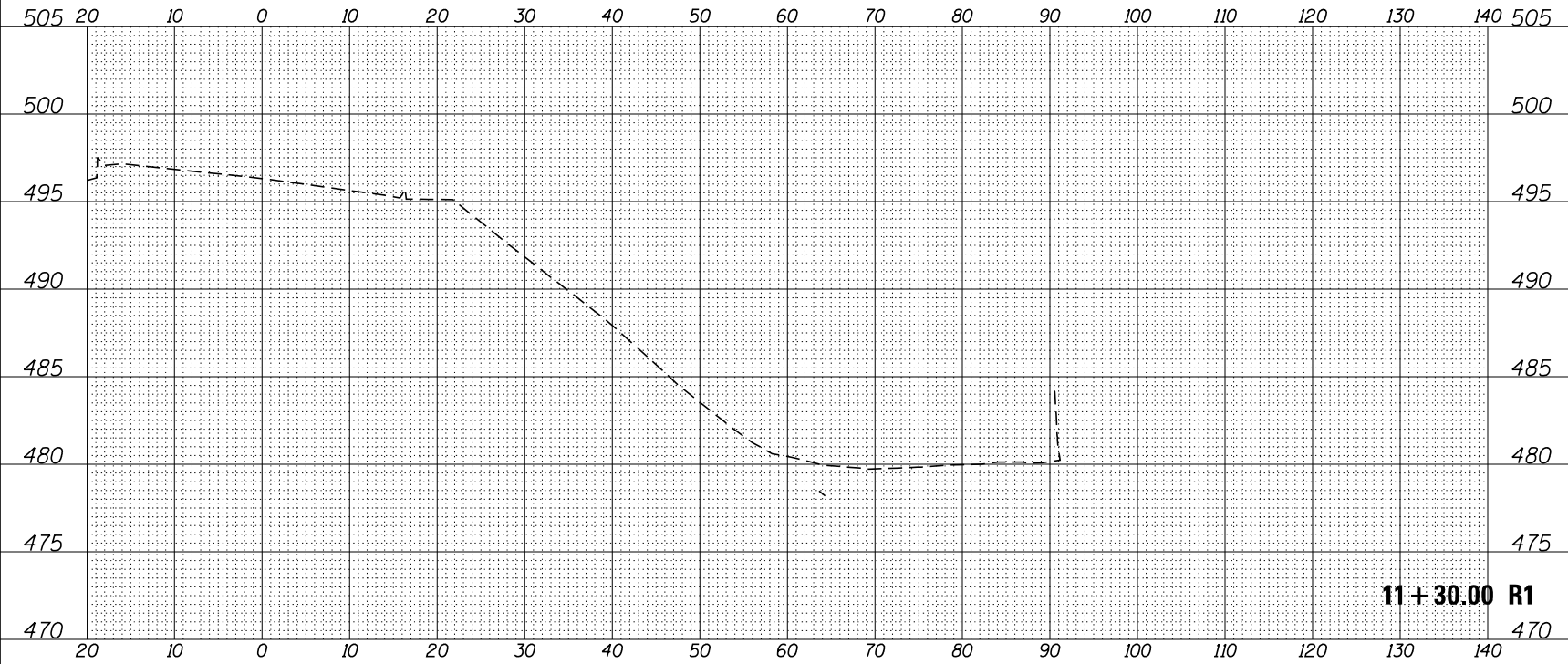
FILE NAME =	USER NAME = schwanerg	DESIGNED -	REVISED -
p:\IL084EBIDINTEG\Illinois.gov\PWIDOT\Documents\IDOT Offices\District 3\Projects\0366F07\CADD\Drawn\B366F07-xsc.dgn		CHECKED -	REVISED -
PLOT SCALE = 20.0000' / in.		DATE -	REVISED -
PLOT DATE = 3/21/2016			

**STATE OF ILLINOIS
DEPARTMENT OF TRANSPORTATION**

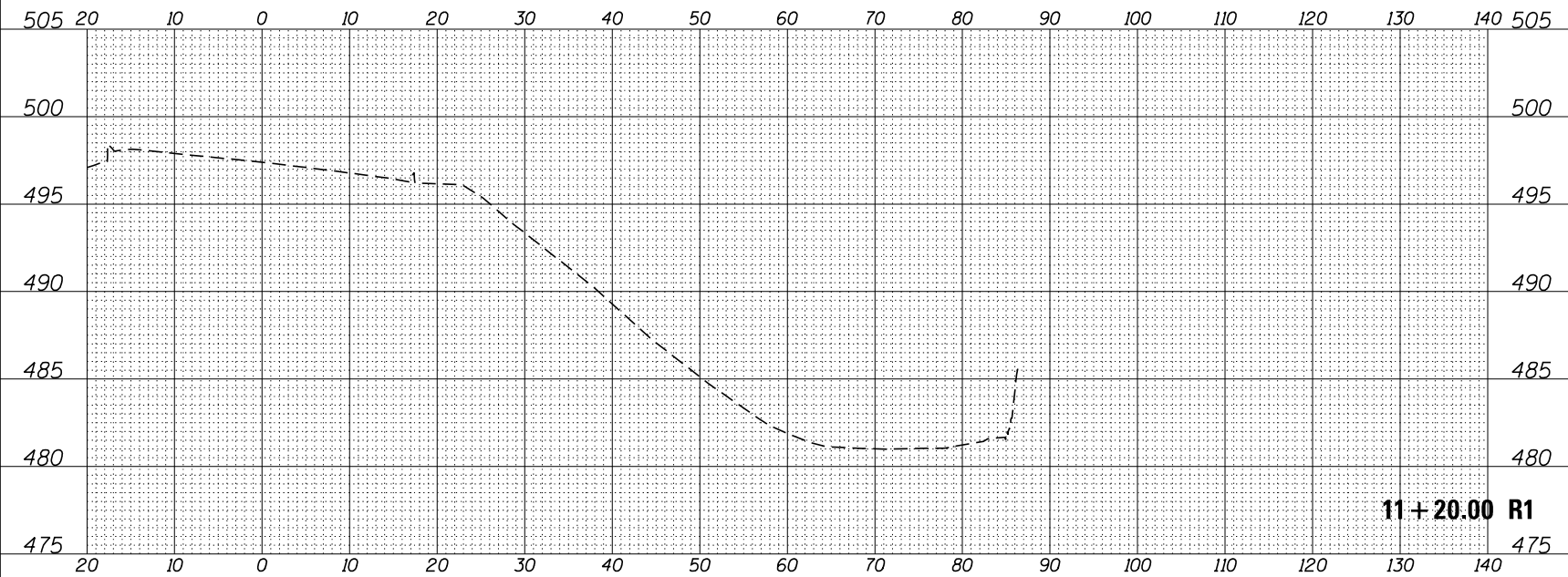
SCALE:	SHEET	OF	SHEETS	STA. 10+80.00 R1 TO STA. 10+90.00 R1	F.A.P. RTE.	SECTION	COUNTY	TOTAL SHEETS	SHEET NO.
					627	(1)1-2	LASALLE	41	34
					CONTRACT NO. 66F07				
					ILLINOIS FED. AID PROJECT				

FINAL SURVEY	SURVEYED	BY	DATE
NOTE BOOK	PLOTTED		
NO.	TEMPLATE		
	AREAS CHECKED		

ORIGINAL SURVEY	SURVEYED	BY	DATE
NOTE BOOK	PLOTTED		
NO.	TEMPLATE		
	AREAS CHECKED		



11+30.00 R1



11+20.00 R1

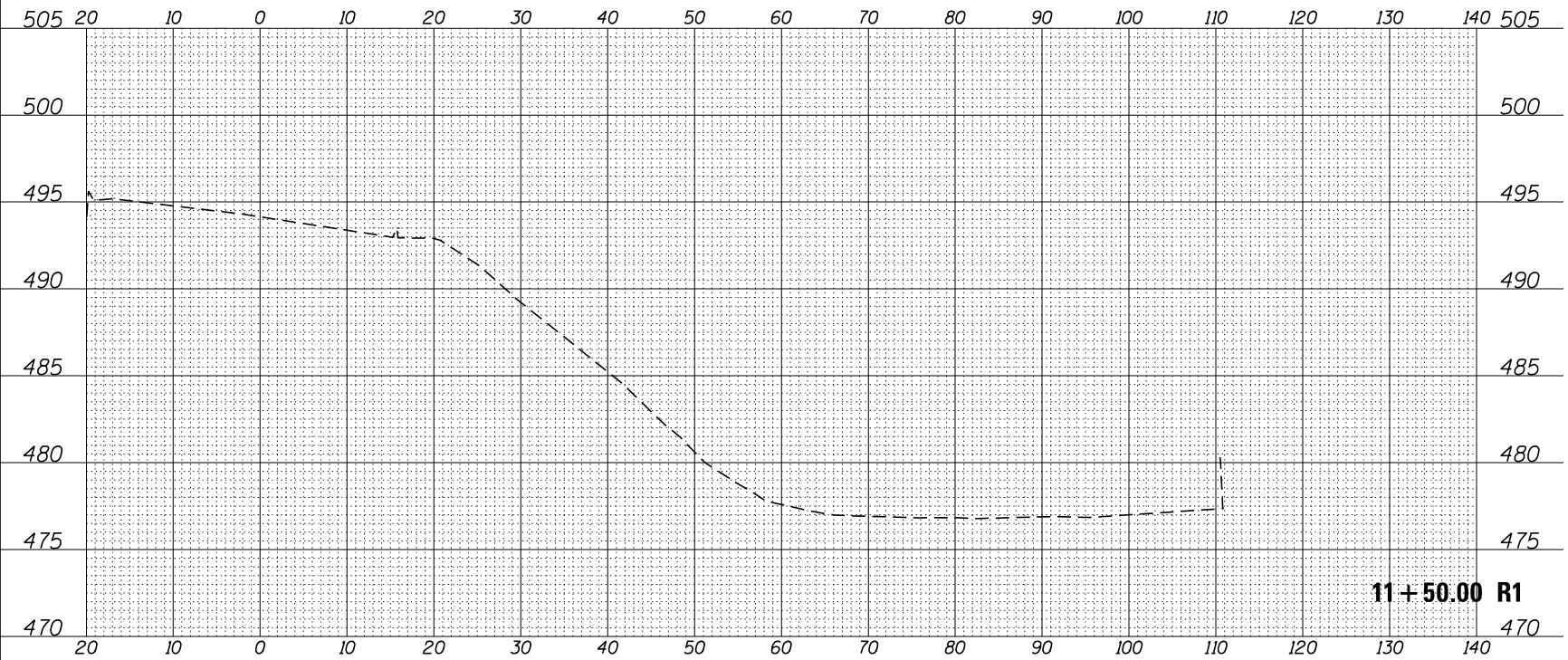
FILE NAME =	USER NAME = schwenker	DESIGNED -	REVISED -
p:\11084EBIDINTEG\Illinois.gov\PIDOT\Documents\DOT Offices\District 3\Projects\0366F07\CD\DRAWING\0366F07-xsc.dgn		CHECKED -	REVISED -
PLOT SCALE = 20.0000' / in.		DATE -	REVISED -
PLOT DATE = 3/21/2016			

**STATE OF ILLINOIS
DEPARTMENT OF TRANSPORTATION**

SCALE: SHEET OF SHEETS STA. 11+20.00 R1 TO STA. 11+30.00 R1

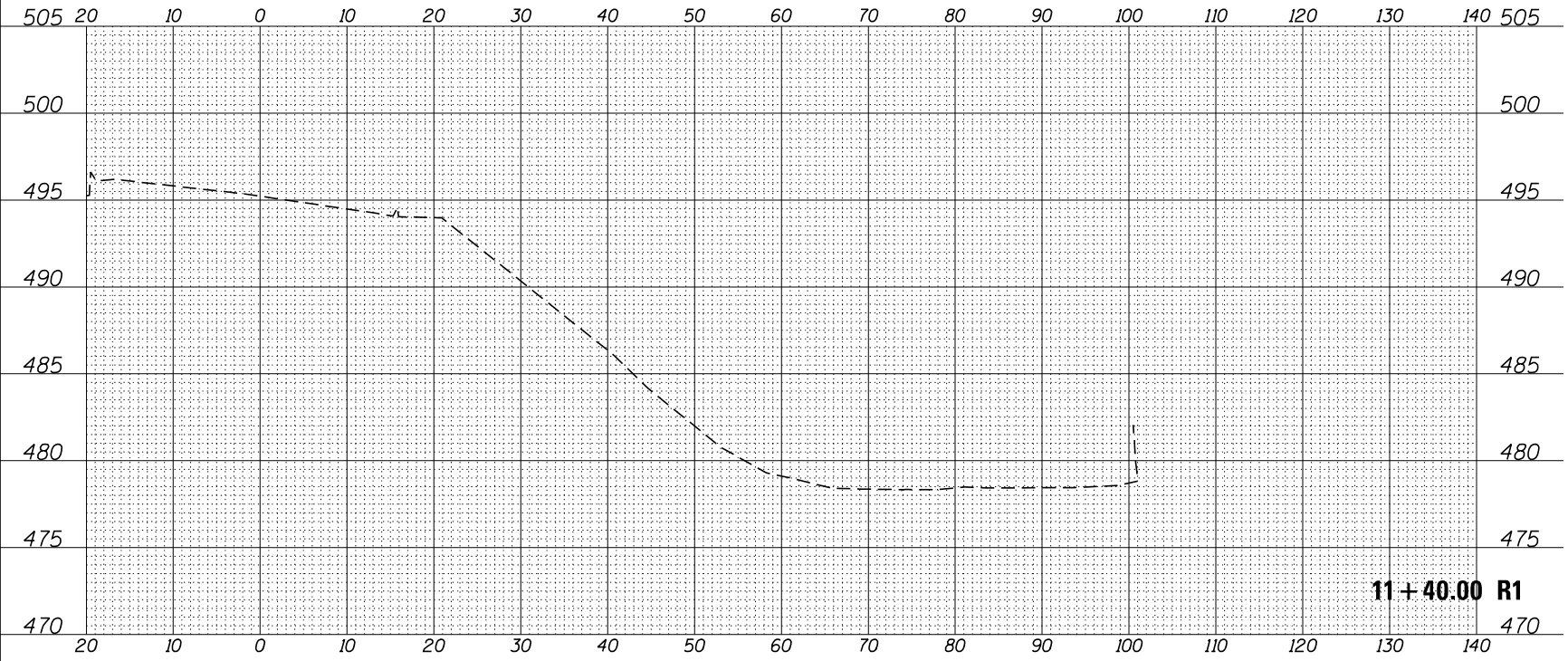
F.A.P. RTE.	SECTION	COUNTY	TOTAL SHEETS	SHEET NO.
627	(1)1-2	LASALLE	41	36
CONTRACT NO. 66F07				
ILLINOIS FED. AID PROJECT				

DATE	
BY	
FINAL SURVEY NO.	
SURVEYED	
PLOTTED	
TEMPLATE	
AREAS CHECKED	



11+50.00 R1

DATE	
BY	
ORIGINAL SURVEY NO.	
SURVEYED	
PLOTTED	
TEMPLATE	
AREAS CHECKED	



11+40.00 R1

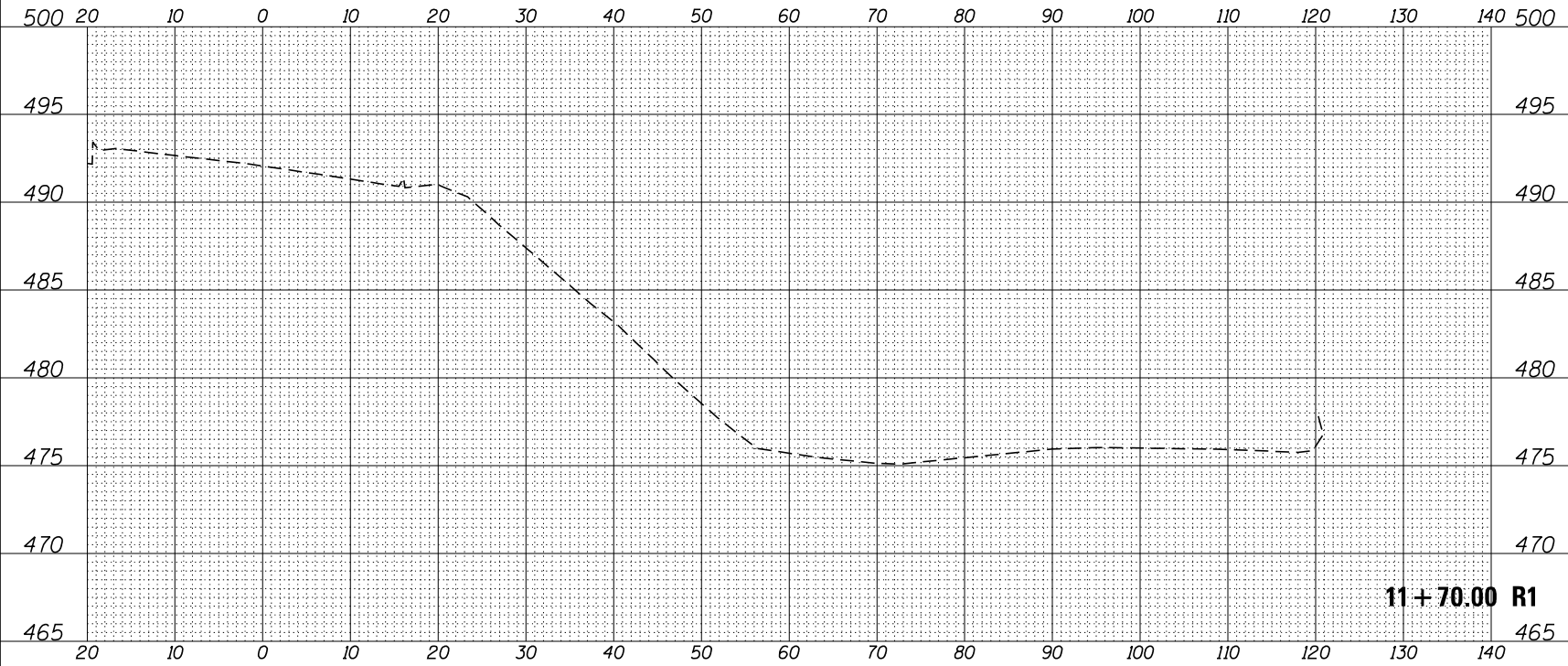
FILE NAME =	USER NAME = schwenkerg	DESIGNED -	REVISED -
p:\11084EBIDINTEG\Illinois.gov\PIDOT\Documents\DOT Offices\District 3\Projects\0366F07\CD\DRAWING\0366F07-xsc.dgn		CHECKED -	REVISED -
PLOT SCALE = 20.0000' / in.		DATE -	REVISED -
PLOT DATE = 3/21/2016			

**STATE OF ILLINOIS
DEPARTMENT OF TRANSPORTATION**

SCALE:	SHEET	OF	SHEETS	STA. 11+40.00 R1 TO STA. 11+50.00 R1
--------	-------	----	--------	--------------------------------------

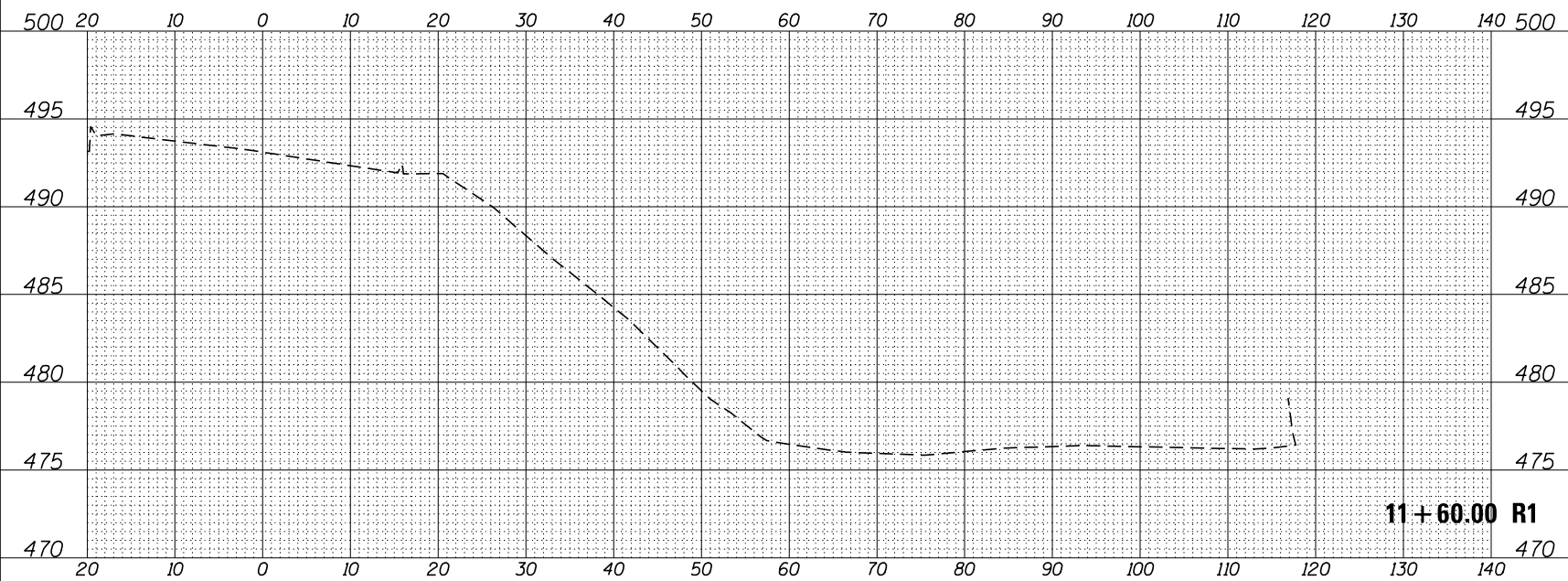
F.A.P. RTE.	SECTION	COUNTY	TOTAL SHEETS	SHEET NO.
627	(1)1-2	LASALLE	41	37
CONTRACT NO. 66F07				
ILLINOIS FED. AID PROJECT				

BY	DATE
FINAL SURVEY	SURVEYED
NOTE BOOK	PLOTTED
NO.	TEMPLATE
	AREAS CHECKED



11+70.00 R1

BY	DATE
ORIGINAL SURVEY	SURVEYED
NOTE BOOK	PLOTTED
NO.	TEMPLATE
	AREAS CHECKED



11+60.00 R1

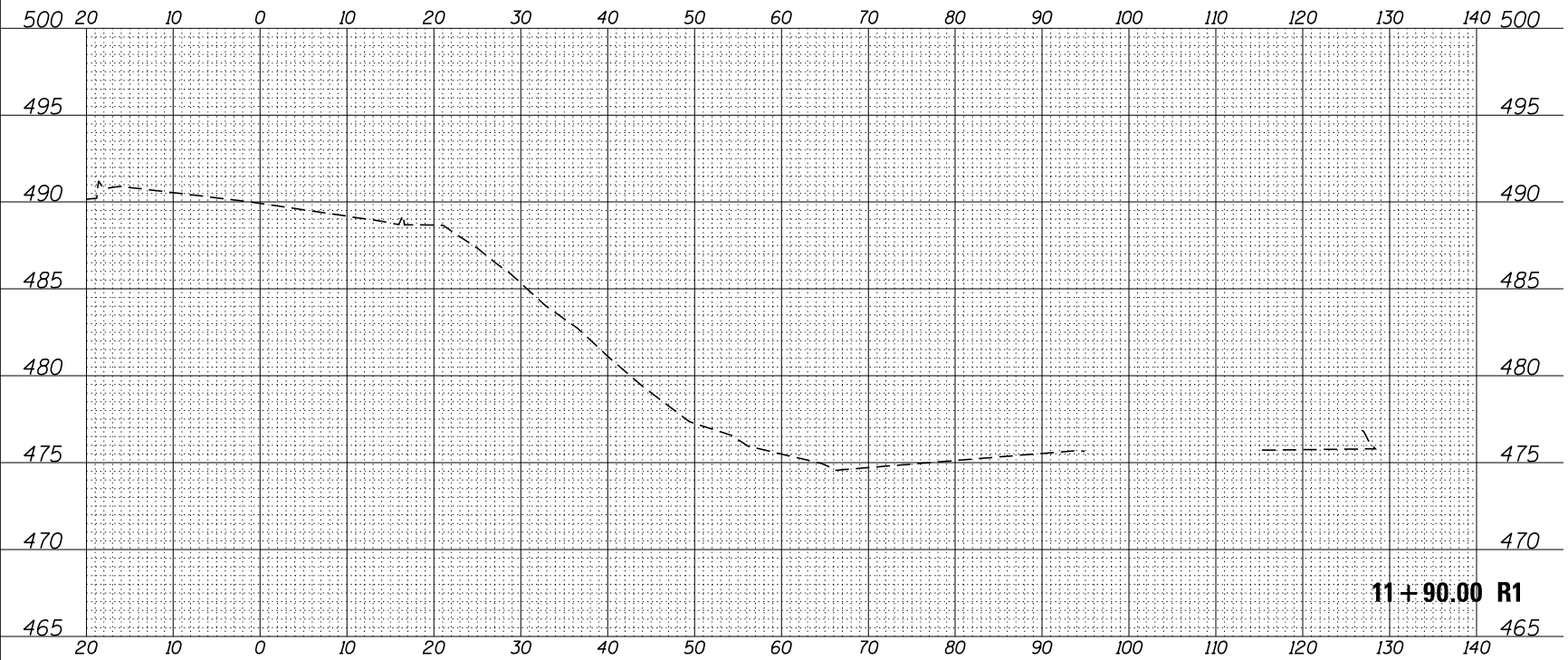
FILE NAME =	USER NAME = schwenker	DESIGNED -	REVISED -
p:\11084EBIDINTEG\Illinois.gov\PWIDOT\Documents\NIDOT Offices\District 3\Projects\0366F07\CAD\DRAWING\0366F07-xsc.dgn		CHECKED -	REVISED -
PLOT SCALE = 20.0000' / in.		DATE -	REVISED -
PLOT DATE = 3/21/2016			

STATE OF ILLINOIS
DEPARTMENT OF TRANSPORTATION

SCALE: SHEET OF SHEETS STA. 11+60.00 R1 TO STA. 11+70.00 R1

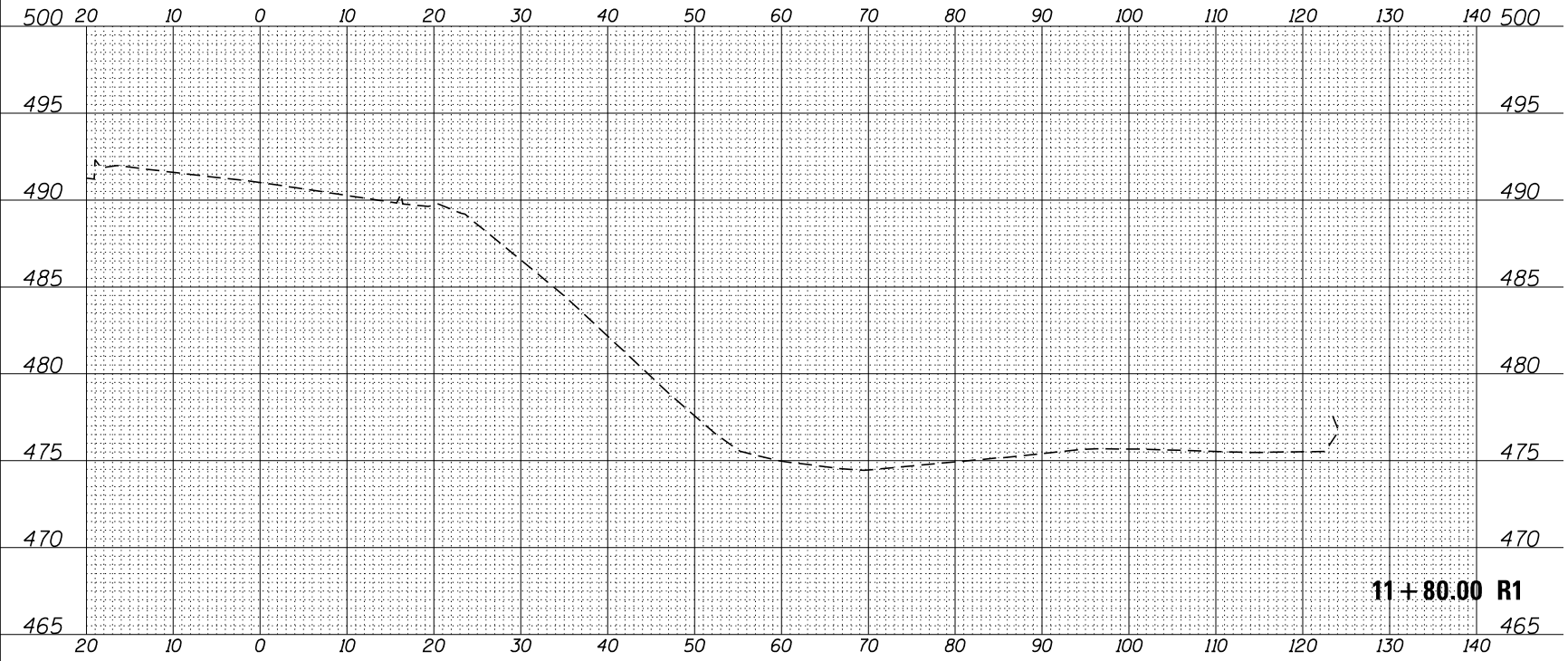
F.A.P. RTE.	SECTION	COUNTY	TOTAL SHEETS	SHEET NO.
627	(1)1-2	LASALLE	41	38
CONTRACT NO. 66F07				
ILLINOIS FED. AID PROJECT				

DATE	
BY	
FINAL SURVEY	SURVEYED
NOTE BOOK	PLOTTED
NO.	TEMPLATE
	AREAS CHECKED



11+90.00 R1

DATE	
BY	
ORIGINAL SURVEY	SURVEYED
NOTE BOOK	PLOTTED
NO.	TEMPLATE
	AREAS CHECKED



11+80.00 R1

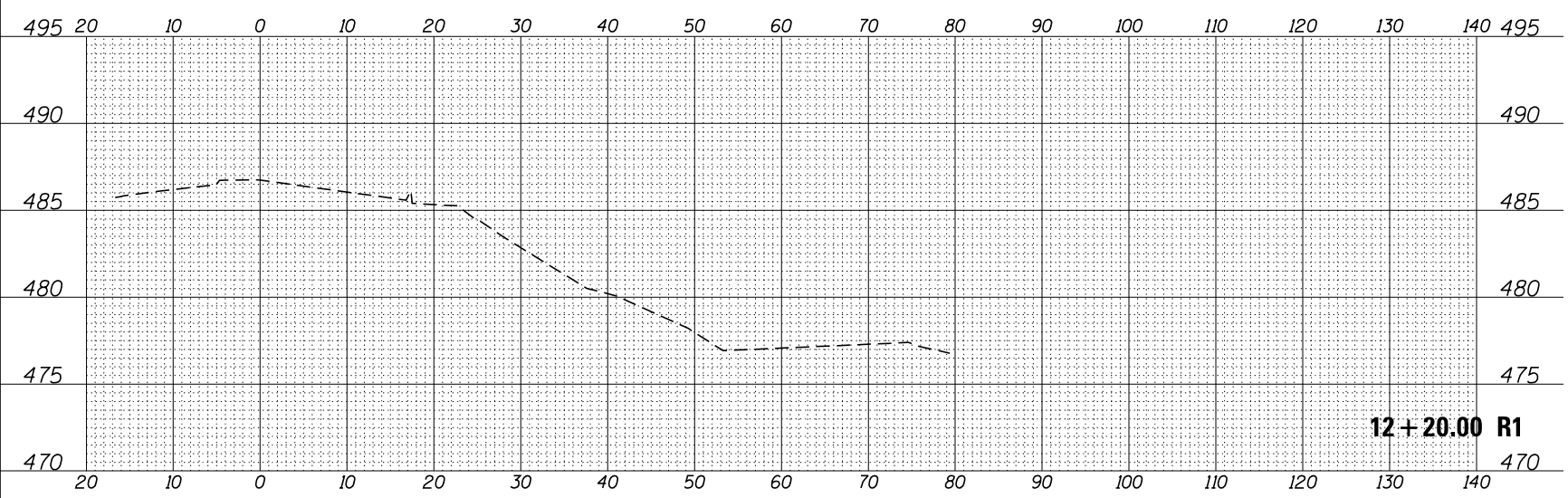
FILE NAME =	USER NAME = schwenker	DESIGNED -	REVISED -
p:\11084EBIDINTEG\Illinois.gov\PIDOT\Documents\DOT Offices\District 3\Projects\0366F07\CADD\Design\0366F07-xsc.dgn		CHECKED -	REVISED -
PLOT SCALE = 20.0000' / in.		DATE -	REVISED -
PLOT DATE = 3/21/2016			

**STATE OF ILLINOIS
DEPARTMENT OF TRANSPORTATION**

SCALE:	SHEET	OF	SHEETS	STA. 11+80.00 R1 TO STA. 11+90.00 R1
--------	-------	----	--------	--------------------------------------

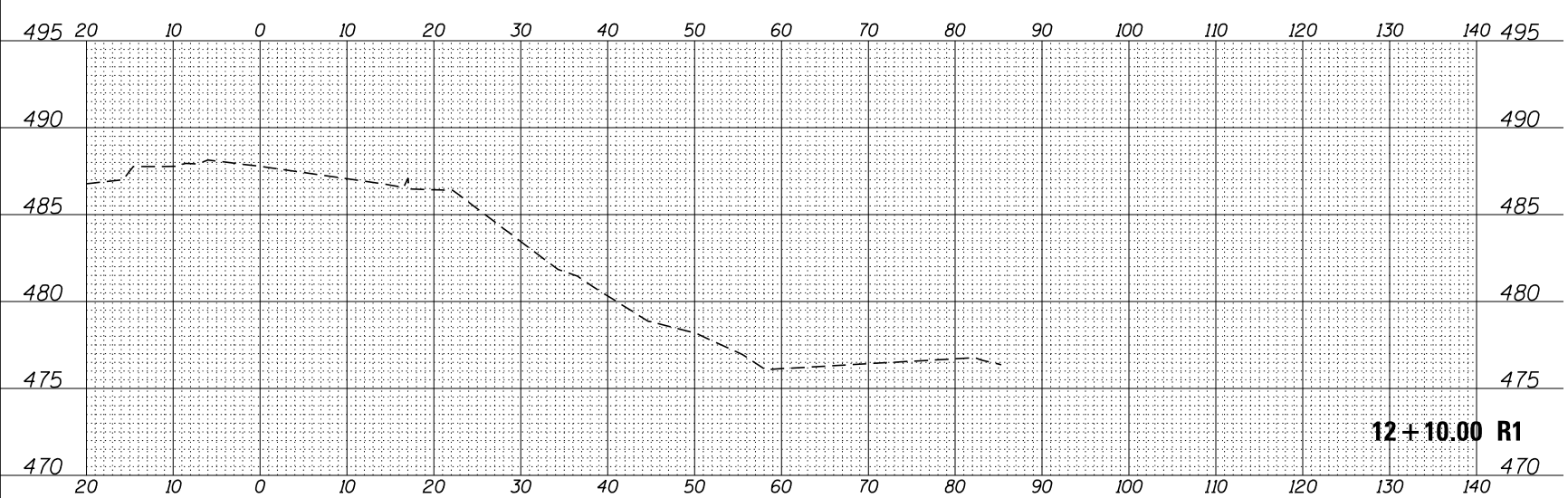
F.A.P. RTE.	SECTION	COUNTY	TOTAL SHEETS	SHEET NO.
627	(1)1-2	LASALLE	41	39
CONTRACT NO. 66F07				
ILLINOIS FED. AID PROJECT				

DATE	
BY	
SURVEYED	
PLOTTED	
TEMPLATE	
AREAS CHECKED	
FINAL SURVEY NOTE BOOK NO.	

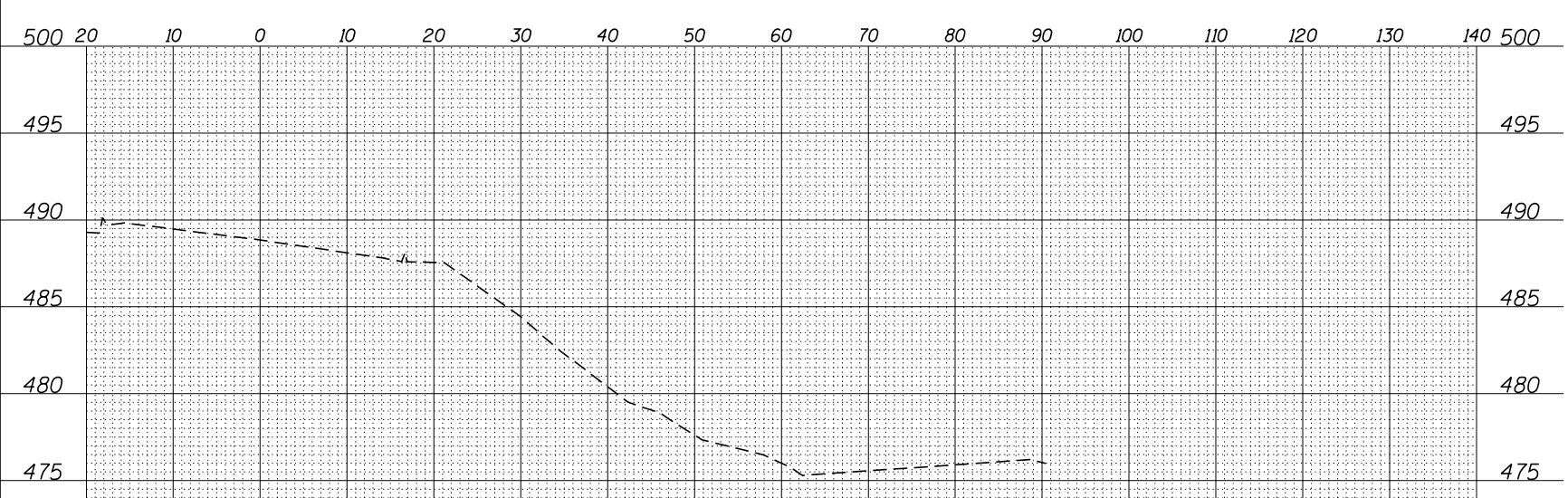


12+20.00 R1

DATE	
BY	
SURVEYED	
PLOTTED	
TEMPLATE	
AREAS CHECKED	
ORIGINAL SURVEY NOTE BOOK NO.	



12+10.00 R1



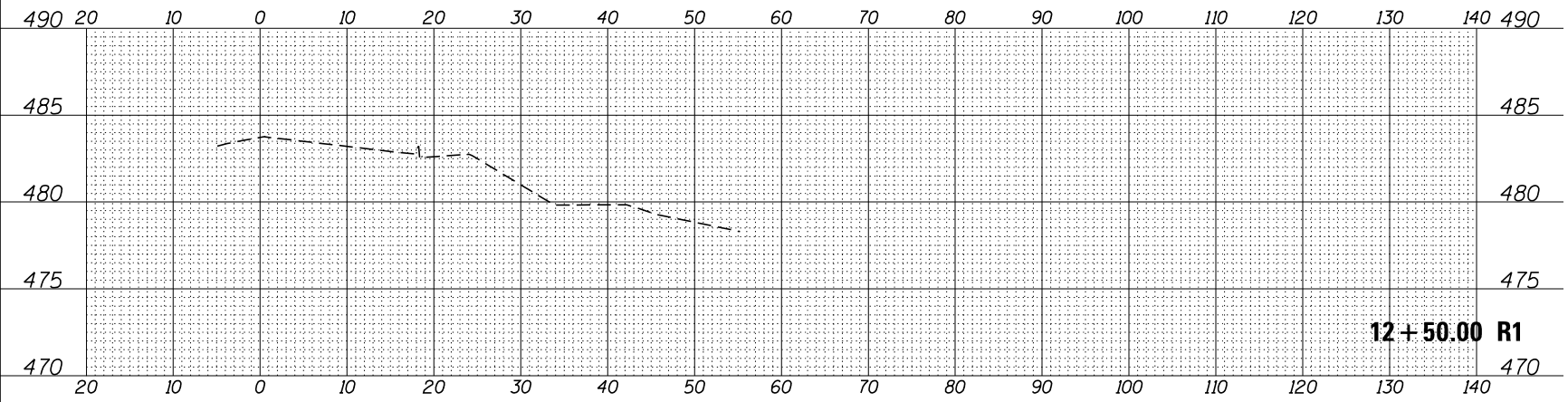
12+00.00 R1

FILE NAME =	USER NAME = schwenker	DESIGNED -	REVISED -
p:\11084EBIDINTEG\Illinois.gov\PIWIDOT\Documents\DOT Offices\District 3\Projects\0366F07\CAD\DRAWING\0366F07-xsc.dgn		CHECKED -	REVISED -
PLOT SCALE = 20.0000' / in.		DATE -	REVISED -
PLOT DATE = 3/21/2016			

**STATE OF ILLINOIS
DEPARTMENT OF TRANSPORTATION**

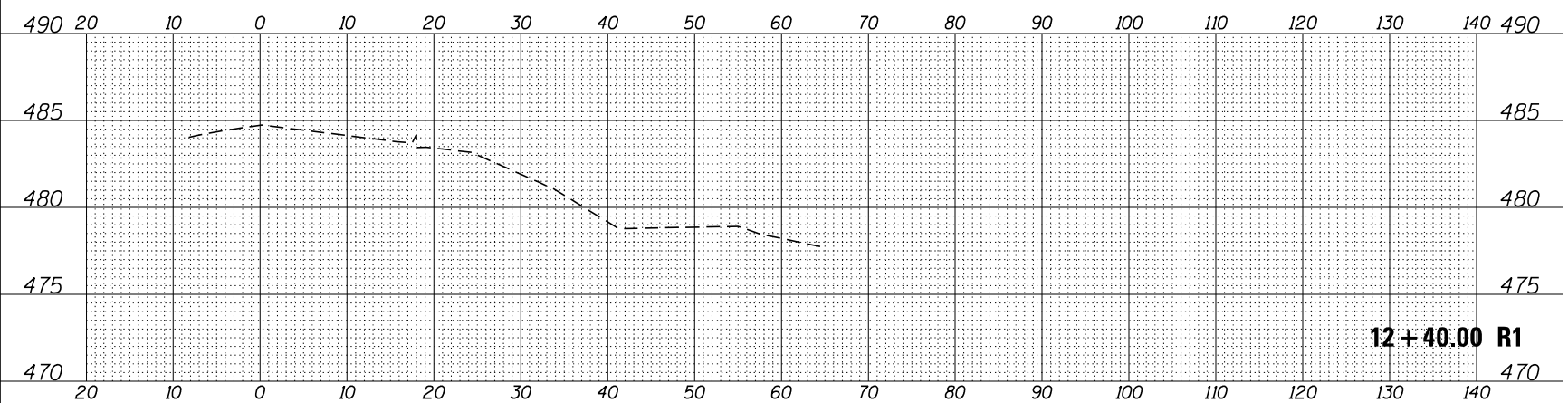
SCALE:	SHEET	OF	SHEETS	STA. 12+00.00 R1 TO STA. 12+20.00 R1	F.A.P. RTE.	SECTION	COUNTY	TOTAL SHEETS	SHEET NO.
					627	(1)1-2	LASALLE	41	40
					CONTRACT NO. 66F07				
					ILLINOIS FED. AID PROJECT				

DATE	
BY	
FINAL SURVEY	SURVEYED
NOTE BOOK	PLOTTED
NO.	TEMPLATE
	AREAS CHECKED

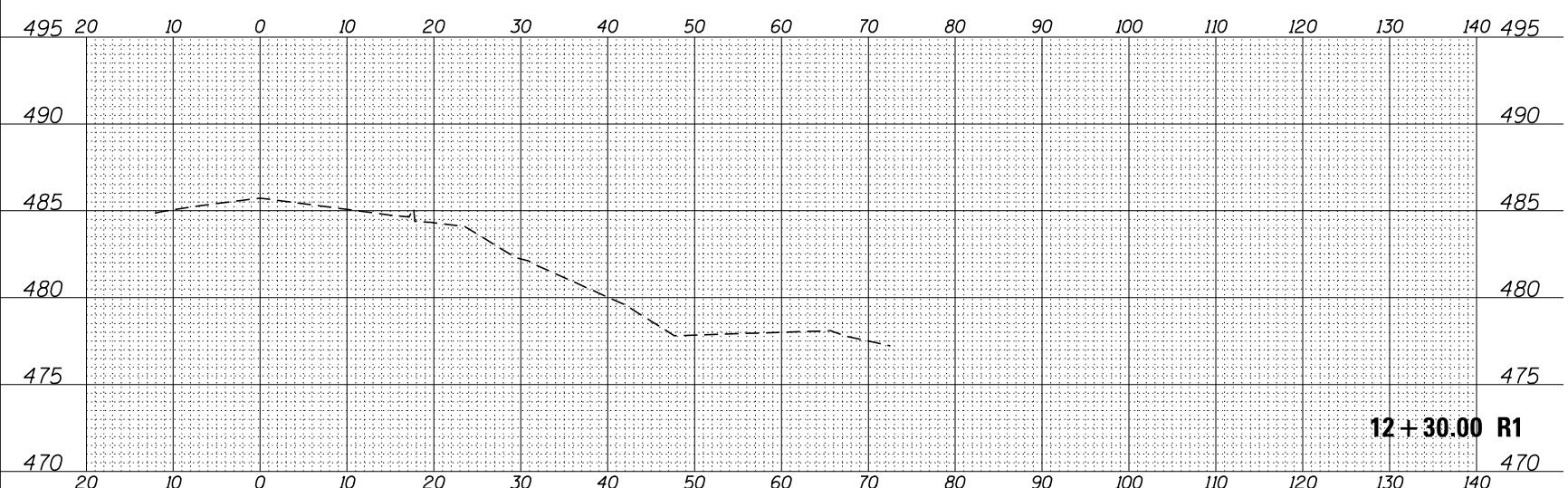


12+50.00 R1

DATE	
BY	
ORIGINAL SURVEY	SURVEYED
NOTE BOOK	PLOTTED
NO.	TEMPLATE
	AREAS CHECKED



12+40.00 R1



12+30.00 R1

FILE NAME =	USER NAME = schwankeg	DESIGNED -	REVISED -
p:\11084EBIDINTEG\Illinois.gov\PIDOT\Documents\DOT Offices\District 3\Projects\0366F07\CADD\Design\0366F07-xsc.dgn		CHECKED -	REVISED -
PLOT SCALE = 20.0000' / in.		DATE -	REVISED -
PLOT DATE = 3/21/2016			

**STATE OF ILLINOIS
DEPARTMENT OF TRANSPORTATION**

SCALE:	SHEET	OF	SHEETS	STA. 12+30.00 R1 TO STA. 12+50.00 R1
--------	-------	----	--------	--------------------------------------

F.A.P. RTE.	SECTION	COUNTY	TOTAL SHEETS	SHEET NO.
627	(1)1-2	LASALLE	41	41
			CONTRACT NO. 66F07	
ILLINOIS FED. AID PROJECT				