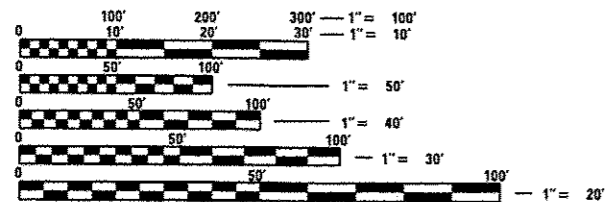


**INDEX OF SHEETS**

- 1 COVER SHEET
- 2 GENERAL NOTES
- 3 SUMMARY OF QUANTITIES
- 4-8 SCHEDULE OF QUANTITIES

**STANDARDS**

- 701001-02      701201-04
- 701006-05      701301-04
- 701011-04      701426-08
- 701101-05      701901-05
- 701106-02



FULL SIZE PLANS HAVE BEEN PREPARED USING STANDARD ENGINEERING SCALES. REDUCED SIZED PLANS WILL NOT CONFORM TO STANDARD SCALES. IN MAKING MEASUREMENTS ON REDUCED PLANS, THE ABOVE SCALES MAY BE USED.

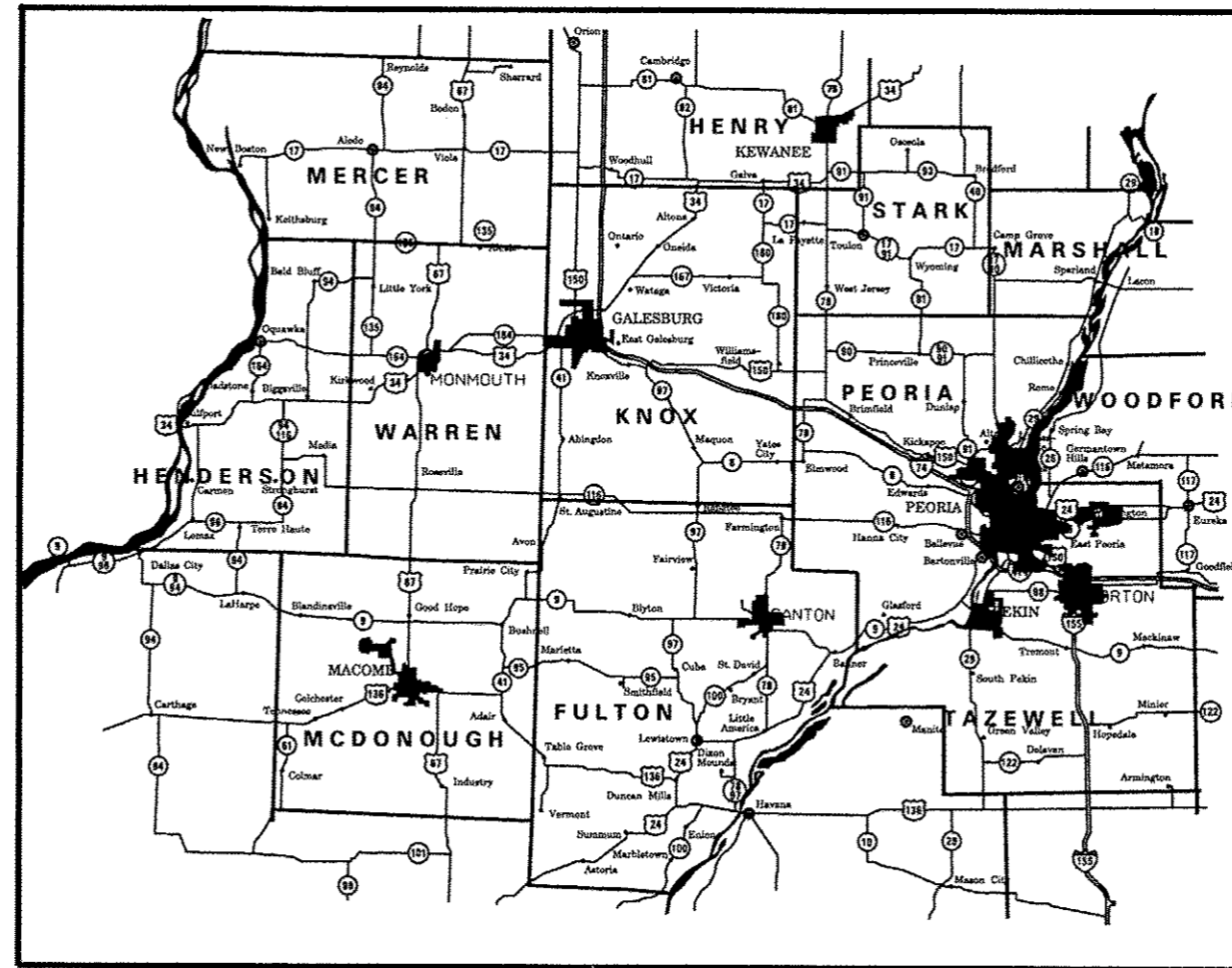
J.U.L.I.E.  
JOINT UTILITY LOCATION INFORMATION FOR EXCAVATION  
1-800-892-0123  
OR 811

PROJECT ENGINEER: MIKE LEWIS (309) 671-3454  
PROJECT MANAGER: JIM ALWILL (309) 671-4484  
CONTRACT NO. 68C85  
CATALOG NO. 035321-00D

STATE OF ILLINOIS  
DEPARTMENT OF TRANSPORTATION  
DIVISION OF HIGHWAYS

**PROPOSED  
HIGHWAY PLANS**

VARIOUS ROUTES  
SECTION: D4 EMRLD ASH BORER CNTRL 2016  
VARIOUS COUNTIES  
C-94-107-15

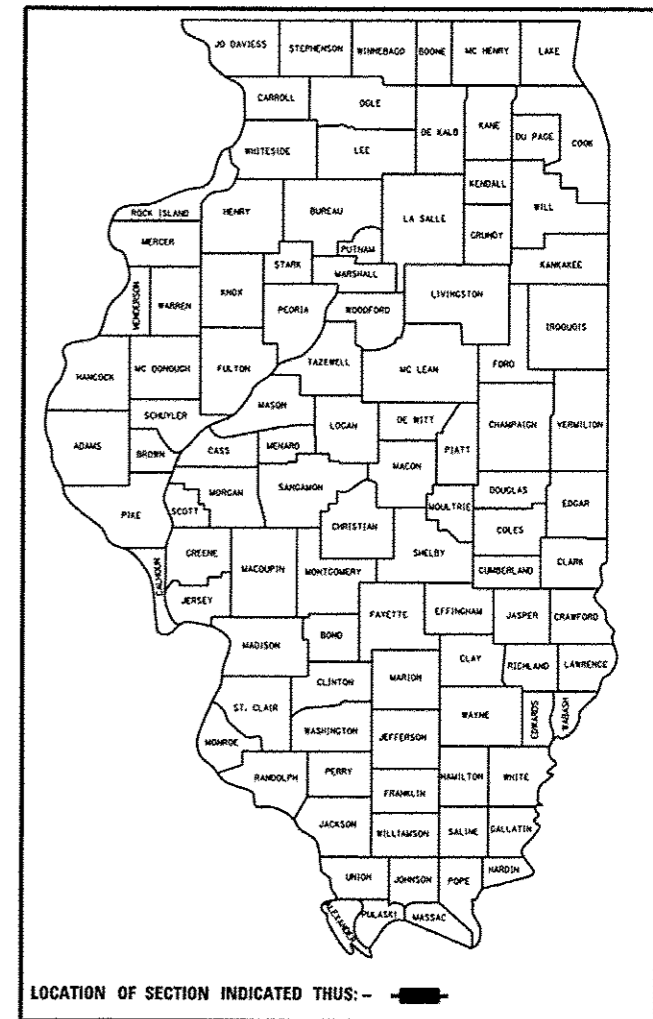


\*MAP NOT TO SCALE\*

**TREES TO BE REMOVED: 86 TREES**

F.A.P. RTE.	SECTION	COUNTY	TOTAL SHEETS	SHEET NO.
VAR.	D4 EMRLD ASH BORER CNTRL 2016	VARIOUS	8	1
		ILLINOIS	CONTRACT NO. 68C85	

**D-94-067-15**



LOCATION OF SECTION INDICATED THIS: - [black rectangle]

STATE OF ILLINOIS  
DEPARTMENT OF TRANSPORTATION

SUBMITTED March 25, 2016

Frank A. James  
REGION THREE ENGINEER

Mauro M. Addis  
ENGINEER OF DESIGN AND ENVIRONMENT

Mauro M. Addis  
DIRECTOR OF PROGRAM DEVELOPMENT

**PRINTED BY THE AUTHORITY  
OF THE STATE OF ILLINOIS**

**TREE STUMP REMOVAL**

Tree Stumps shall be removed as per article 201.04 of the "Standard Specifications for Road and Bridge Construction, Adopted January 1, 2016 (Revised April 1, 2016)"

**CUT TREE MATERIAL**

All cut tree material (trunk, branches, chips, etc.) shall be removed from IDOT R.O.W. within 72 hours after a tree is cut.

**COMMITMENTS**

There are no commitments for this project.

FILE NAME * p:\1\1884CB10\ITEG.illinois.gov\PI\DOT\00	USER NAME * gowittzj umanta\DOT Offices\District 4\Projects\04	DESIGNED - #00000000	REVISED - #00000000	<b>STATE OF ILLINOIS DEPARTMENT OF TRANSPORTATION</b>	<b>GENERAL NOTES</b>	F.A.P. RTE.	SECTION	COUNTY	TOTAL SHEETS	SHEET NO.	
	PLOT SCALE * 100.0000 ' / in.	CHECKED - #00000000	REVISED - #00000000			VAR.	04 EMRLD ASH BORER CNTRL 2016	VARIDUS	8	2	
Defaults	PLOT DATE * 3/24/2016	DATE - #00000000	REVISED - #00000000			SCALE: SHEET OF SHEETS STA. TO STA.		CONTRACT NO. 68CB5			
						ILLINOIS FED. AID PROJECT					

CODE NO.	ITEM	UNIT	TOTAL QUANTITY	CONST. CODE	
				0031	
				100% STATE	VARIOUS
				RURAL	
20100110	TREE REMOVAL (6 - 15 UNITS DIAMETER)	UNIT	298	298	
20100210	TREE REMOVAL (OVER 15 UNITS DIAMETER)	UNIT	1793	1793	
67100100	MOBILIZATION	L SUM	1	1	
70100450	TRAFFIC CONTROL AND PROTECTION, STANDARD 701201	L SUM	1	1	

FILE NAME *	USER NAME * gowatzp	DESIGNED -	REVISED -
p:\110846810\INTEC\illinois.gov\VIDOT\00	uments\DDT OFF\1001\Dist\101 4\Projects\04	DOENWRC\ase\CAD\Drawings\046805-sheets	REVISED -
	PLOT SCALE * 1/8" = 1' in.	CHECKED -	REVISED -
	PLOT DATE * 3/21/2016	DATE -	REVISED -

**STATE OF ILLINOIS  
DEPARTMENT OF TRANSPORTATION**

**SUMMARY OF QUANTITIES**

F.A.P. RTE.	SECTION	COUNTY	TOTAL SHEETS	SHEET NO.
VAR.	04 EMPLO ASH BORER CNTRL 2016	VARIOUS	8	3
CONTRACT NO. 68C85				
ILLINOIS FED. AID PROJECT				

Tree Number	Tree Type	20100110 Tree Removal (6-15 Units Dia.)	20100210 Tree Removal (Over 15 Units Dia.)	Route	County	Location (Nearest Intersection)
1	Oak		30		Warren	Monmouth Maintenance Yard
2	Elm		31		Warren	Monmouth Maintenance Yard
3	Linden		20		Warren	Monmouth Maintenance Yard
4	Mulberry		37	IL 17	Marshall	North Side, 2100 ft. W of IL 29
5	Elm		18	IL 29	Peoria	IL 29 Rest Area, MM 22.89, In South fence
6	Elm		18	IL 29	Peoria	IL 29 Rest Area, MM 22.89, In South fence
7	Honey Locust		30	IL 29	Marshall	IL 29 at IL 17 (West)
8	Ash		30	US 24	Peoria	0.3 Mi. N of Glasford Rd
9	Elm		24	IL 9	Fulton	House # 27575, 300 ft. E of MM 30
10	Elm		24	IL 9	Fulton	House # 27575, 300 ft. E of MM 30
11	Elm		18	IL 9	Fulton	House # 27575, 300 ft. E of MM 30
12	Elm		18	IL 9	Fulton	House # 27575, 300 ft. E of MM 30
13	Elm		31	IL 9	Fulton	North Side, 150 ft. W of MM 28.16
14	Elm	14		IL 9	Fulton	North Side, 300 ft. W of MM 28.16
15	Elm		18	IL 9	Fulton	North Side, 300 ft. W of MM 28.16
16	Elm	12		IL 9	Fulton	North Side, 400 ft. W of MM 28.16
17	Elm	13		IL 9	Fulton	North Side, 400 ft. W of MM 28.16
18	Hackberry		31	IL 78	Peoria	East Side, 0.5 Mi. S of US 150 (MM 17.28)
19	Ash		36	IL 78	Stark	East Side, 200 ft. S of Duncan Rd. - MM 1.01 (300E)
20	Ash		36	IL 78	Stark	West Side, 200 ft. N of Duncan Rd. - MM 1.01 (300 E)

\* MM = Mile Marker \*

FILE NAME : p:\1\1004EBID\INTEG\11\inns.gov\PI001\00	USER NAME : gawritzj	DESIGNED : DRAWN	REVISED : REVISED	<b>STATE OF ILLINOIS DEPARTMENT OF TRANSPORTATION</b>	<b>SCHEDULE OF QUANTITIES</b>				F.A.P. RTE.	SECTION	COUNTY	TOTAL SHEETS	SHEET NO.	
PROJECT : 1004EBID\INTEG\11\inns.gov\PI001\00	PROJECT : 1004EBID\INTEG\11\inns.gov\PI001\00	CHECKED : DATE	REVISED : DATE		SCALE:	SHEET	OF	SHEETS	STA.	TO STA.	VAR. 04 EMRLD ASH BORER CNTRL 2016	VARIOUS	8	4
DATE : 3/21/2016	DATE : 3/21/2016	DATE : 3/21/2016	DATE : 3/21/2016		CONTRACT NO. 68C85									
ILLINOIS FED. AID PROJECT														

Tree Number	Tree Type	20100110 Tree Removal (6-15 Units Dia.)	20100210 Tree Removal (Over 15 Units Dia.)	Route	County	Location (Nearest Intersection)
21	Ash		36	IL 78	Stark	East Side, 200 ft. N of TR 200 E
22	Red Oak		47	IL 78	Peoria	West Side, 200 ft. N of Duncan Rd. - MM 1.01 (300 E) (top of tree gone)
23	Elm	12		IL 93	Stark	North Side, 50 ft. W of TR 940 E
24	Elm	15		IL 93	Stark	North Side, 51 ft. W of TR 940 E
25	Elm	12		IL 93	Stark	North Side, 52 ft. W of TR 940 E
26	Elm		18	IL 93	Stark	North Side, 53 ft. W of TR 940 E
27	Elm		16	IL 93	Stark	North Side, 54 ft. W of TR 940 E
28	Elm	12		IL 93	Stark	North Side, 55 ft. W of TR 940 E
29	Elm		27	IL 93	Stark	North Side, 56 ft. W of TR 940 E
30	Elm		37	IL 93	Stark	North Side, 60 ft. W of TR 940 E
31	Ash		24	I-74	Knox	South Side of Ramp, I-74 EB Exit 51, Ramp to Mainline
32	Ash		26	I-74	Knox	Median, 150 ft. W of Exit 51
33	Ash	14		I-74	Knox	Median, 200 ft. W of Exit 51
34	Ash		16	I-74	Knox	Median, 200 ft. W of Exit 51
35	Oak		28	I-74	Knox	Median, 500 ft. W of Exit 51
36	Ash	11		I-74	Knox	Median, 600 ft. W of Exit 51
37	Ash	14		I-74	Knox	Median, 600 ft. W of Exit 51
38	Ash		24	I-74	Knox	Median, 650 ft. W of Exit 51
39	Ash	14		I-74	Knox	Median, 700 ft. W of Exit 51
40	Ash		24	I-74	Knox	Median, 700 ft. W. of Exit 51

\* MM = Mile Marker \*

Tree Number	Tree Type	20100110 Tree Removal (6-15 Units Dia.)	20100210 Tree Removal (Over 15 Units Dia.)	Route	County	Location (Nearest Intersection)
41	Ash		23	I-74	Knox	Median, 900 ft. W of Exit 51
42	Ash	11		I-74	Knox	Median, 850 ft. W of Exit 51
43	Ash	14		I-74	Knox	Median, 900 ft. W of Exit 51
44	Ash	12		I-74	Knox	Median, 900 ft. W of Exit 51
45	Ash	12		I-74	Knox	Median, 900 ft. W of Exit 51
46	Ash	14		I-74	Knox	Median, 900 ft. W of Exit 51
47	Ash	12		I-74	Knox	Median, 900 ft. W of Exit 51
48	Ash		17	I-74	Knox	Median, 900 ft. W of Exit 51
49	Ash	9		I-74	Knox	Median, 900 ft. W of Exit 51
50	Ash		17	I-74	Knox	Median, 900 ft. W of Exit 51
51	Ash	13		I-74	Knox	Median, 900 ft. W of Exit 51
52	Ash		31	I-74	Knox	South Side, Exit 51 EB
53	Ash		35	I-74	Knox	SW Quad, Exit 51 EB
54	Ash	11		I-74	Knox	SW Quad, Exit 51 EB
55	Ash		18	I-74	Knox	SW Quad, Exit 51 EB
56	Ash		25	I-74	Knox	SW Quad, Exit 51 EB
57	Ash	10		I-74	Knox	SW Quad, Fence Line, Exit 51 EB
58	Ash	11		I-74	Knox	SW Quad, Fence Line, Exit 51 EB
59	Ash	15		I-74	Knox	SW Quad, Fence Line, Exit 51 EB
60	Hackberry		34	IL 17	Mercer	North East Quad, IL 17 / IL 94 (North) E. end of Aledo

\* MM = Mile Marker \*

Tree Number	Tree Type	20100110 Tree Removal (6-15 Units Dia.)	20100210 Tree Removal (Over 15 Units Dia.)	Route	County	Location (Nearest Intersection)
61	Mulberry		31	IL 164	Henderson	East Side, 100 ft. S of Gas Sta. in Oquawka
62	Mulberry		35	IL 164	Henderson	East Side, 100 ft. S of Gas Sta. in Oquawka
63	Silver Maple		43	IL 96	Hancock	West Side, N of IL 9, at the Dallas City Post Office
64	Hackberry		46	IL 116	Warren	House # 1008, North Side, 0.5 Mi. W of 105th St.
65	Ash		18	IL 89	Woodford	North Side, S edge of Washburn, 250 ft. E of Hillcrest
66	Ash		19	IL 89	Woodford	North Side, S edge of Washburn, 250 ft. E of Hillcrest
67	Ash		16	IL 89	Woodford	North Side, S edge of Washburn, 250 ft. E of Hillcrest
68	Ash	11		IL 89	Woodford	North Side, S edge of Washburn, 250 ft. E of Hillcrest
69	Ash		21	IL 89	Woodford	North Side, S edge of Washburn, 250 ft. E of Hillcrest
70	Cottonwood		36	IL 18	Putnam	North Side, 150 ft. E of House # 13220
71	Cottonwood		27	IL 18	Putnam	North Side, 200 ft. W of IL 26 (North)
72	Cottonwood		26	IL 18	Putnam	North Side, 250 ft. W of IL 26 (North)
73	Cottonwood		26	IL 18	Putnam	North Side, 280 ft. W of IL 26 (North)
74	Cottonwood		35	IL 18	Putnam	North Side, 300 ft. W of IL 26 (North)
75	Cottonwood		42	IL 18	Putnam	North Side, 500 ft. W of IL 26 (North)
76	Cottonwood		25	IL 18	Putnam	North Side, 750 ft. W of IL 26 (North)
77	Cottonwood		32	IL 18	Marshall	North Side, 2500 ft. W of IL 26 (North)
78	Cottonwood		28	IL 18	Marshall	North Side, 2515 ft. W of IL 26 (North)
79	Cottonwood		46	IL 18	Putnam	North Side, 900 ft. W of IL 26 (North)
80	Cottonwood		35	IL 18	Marshall	South Side, 0.5 Mil W of IL 26 (North)

\* MM = Mile Marker \*

Tree Number	Tree Type	20100110 Tree Removal (6-15 Units Dia.)	20100210 Tree Removal (Over 15 Units Dia.)	Route	County	Location (Nearest Intersection)
81	Cottonwood		39	IL 18	Marshall	South Side, 0.5 Mil W of IL 26 (North)
82	Cottonwood		48	IL 18	Marshall	South Side , 0.2 Mi. W of IL 26 (North)
83	Cottonwood		48	IL 18	Marshall	North Side, 0.4 Mi. W of IL 26 (North)
84	Cottonwood		48	IL 18	Marshall	NE Quad, 0.4 Mi. W of IL 26 (North)
85	Black Locust		24	IL 18	Marshall	North Side, 0.41 Mi. W of IL 26 (North)
86	Black Locust		26	IL 18	Marshall	North Side, 0.41 Mi. W of IL 26 (North)
<b>GRAND TOTALS</b>		298	1793			

\* MM = Mile Marker \*

FILE NAME :	USER NAME : geowitzr	DESIGNED -	REVISED -	<b>STATE OF ILLINOIS DEPARTMENT OF TRANSPORTATION</b>	<b>SCHEDULE OF QUANTITIES</b>	F.A.P. RTE.	SECTION	COUNTY	TOTAL SHEETS	SHEET NO.
Documents\IDGT Offices\District 4\Projects\D4-68C85\Drawings\CAD\Drawings\0468C85-sheets	PLLOT SCALE = 1/8" = 1' / in	CHECKED -	REVISED -			VAR. D4 EMPLOYER BORER CNTRL 2016	VARIOUS	8	8	
Default	PLLOT DATE = 3/21/2016	DATE -	REVISED -			CONTRACT NO. 68C85				
						SCALE:	SHEET OF SHEETS	STA. TO STA.		