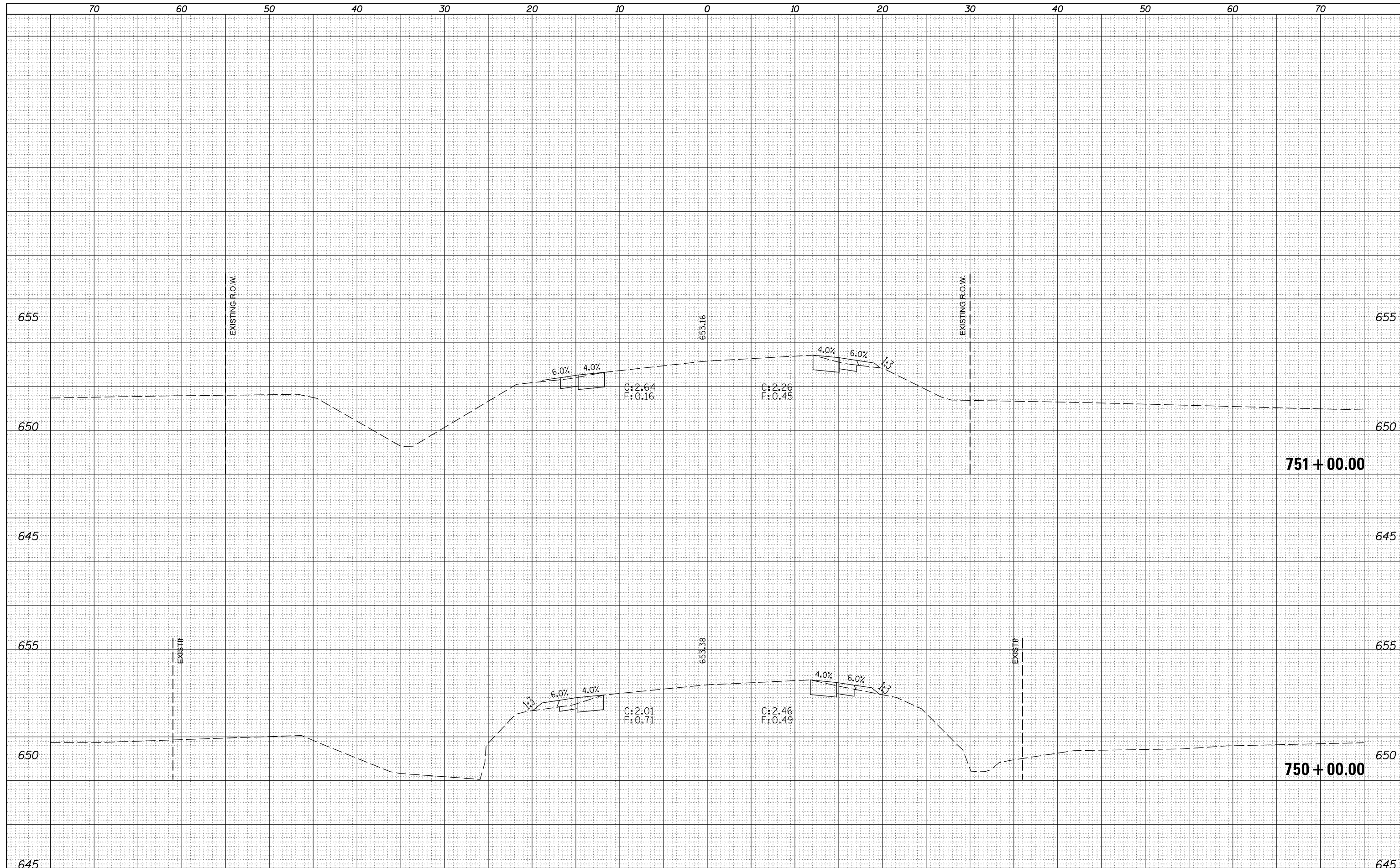


| | |
|--------------|---------------|
| DATE | |
| BY | |
| FINAL SURVEY | SURVEYED |
| NOTE BOOK | PLOTTED |
| NO. | TEMPLATE |
| | AREAS CHECKED |

| | |
|-----------------|---------------|
| DATE | |
| BY | |
| ORIGINAL SURVEY | SURVEYED |
| NOTE BOOK | PLOTTED |
| NO. | TEMPLATE |
| | AREAS CHECKED |



FILE NAME = p:\11084EBIDINTEG\Illinois.gov\PIDOT\Documents\DOT Offices\District 5\Projects\0570B69\CD\DRAWING\0570B69-Sht-Xsst.dgn

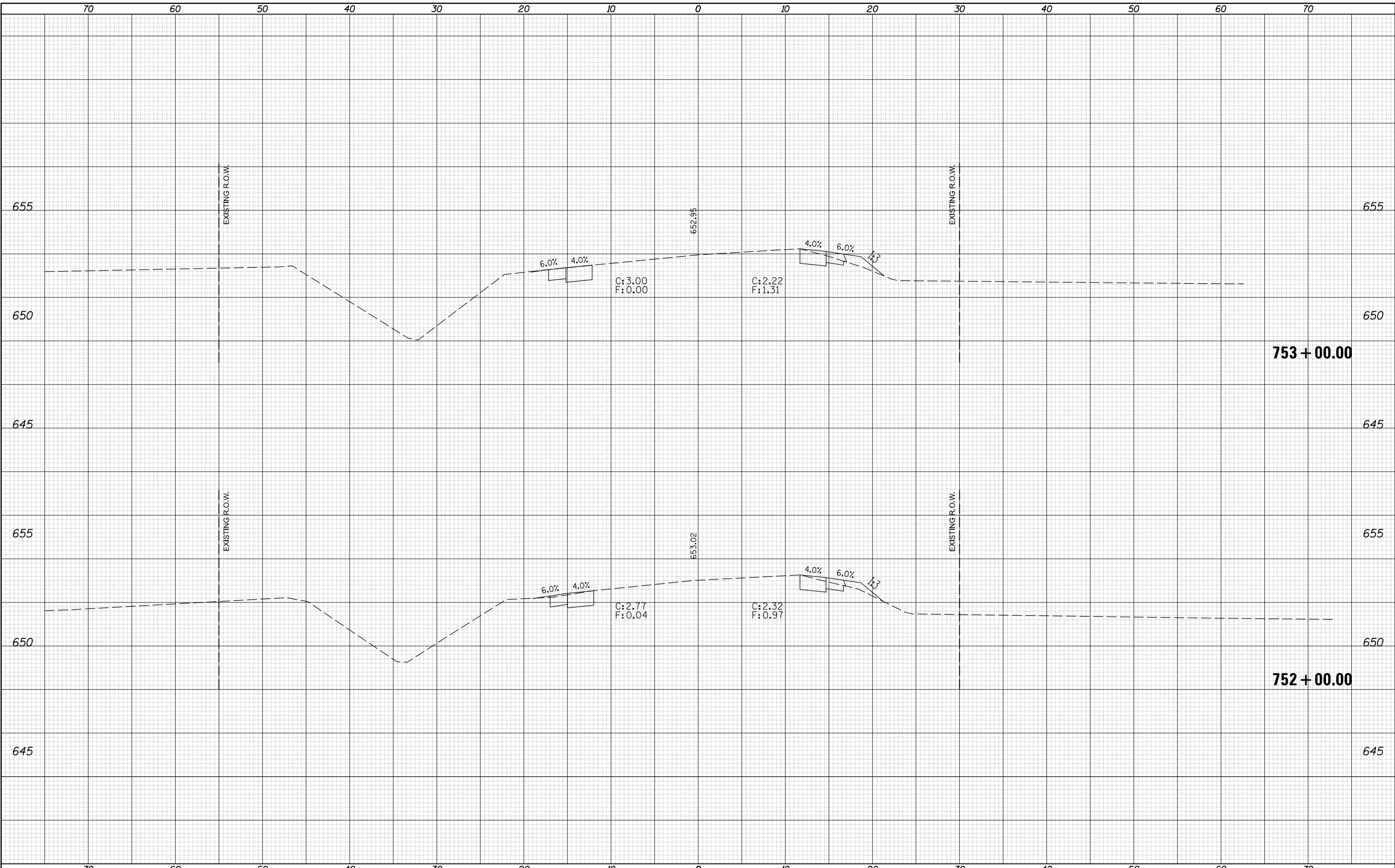
USER NAME = grazianoja
 DESIGNED -
 CHECKED -
 DATE -

REVISIED -
 REVISIED -
 REVISIED -
 REVISIED -

**STATE OF ILLINOIS
 DEPARTMENT OF TRANSPORTATION**

CROSS SECTIONS
 SCALE: SHEET OF SHEETS STA. 750+00.00 TO STA. 751+00.00

| F.A.S. RTE. | SECTION | COUNTY | TOTAL SHEETS | SHEET NO. |
|--------------------|-------------------------|---------|---------------------------|-----------|
| 1671 | D5 HMA SHOULDERS 2016-1 | DOUGLAS | 201 | 201 |
| CONTRACT NO. 70B69 | | | ILLINOIS FED. AID PROJECT | |



| | |
|----|------|
| BY | DATE |
| | |
| | |
| | |
| | |
| | |

| | | |
|------------------|------------------|------------------------|
| FINAL SURVEY NO. | SURVEYED PLOTTED | TEMPLATE AREAS CHECKED |
| | | |
| | | |

| | |
|----|------|
| BY | DATE |
| | |
| | |
| | |
| | |
| | |

| | | |
|---------------------|------------------|------------------------|
| ORIGINAL SURVEY NO. | SURVEYED PLOTTED | TEMPLATE AREAS CHECKED |
| | | |
| | | |

FILE NAME =
 p:\11\084EBIDINTEG\Illinois.gov\PWIDOT\Documents\IDOT Offices\District 5\Projects\0570B69\CADD\Drawn\0570B69-Sht-Xsst.dgn
 MODELNAME

USER NAME = groziano,ja
 DESIGNED -
 PLOT SCALE = 10.0000 ' / in.
 PLOT DATE = 3/3/2016

DESIGNED -
 CHECKED -
 DATE -

REVISED -
 REVISED -
 REVISED -
 REVISED -

**STATE OF ILLINOIS
 DEPARTMENT OF TRANSPORTATION**

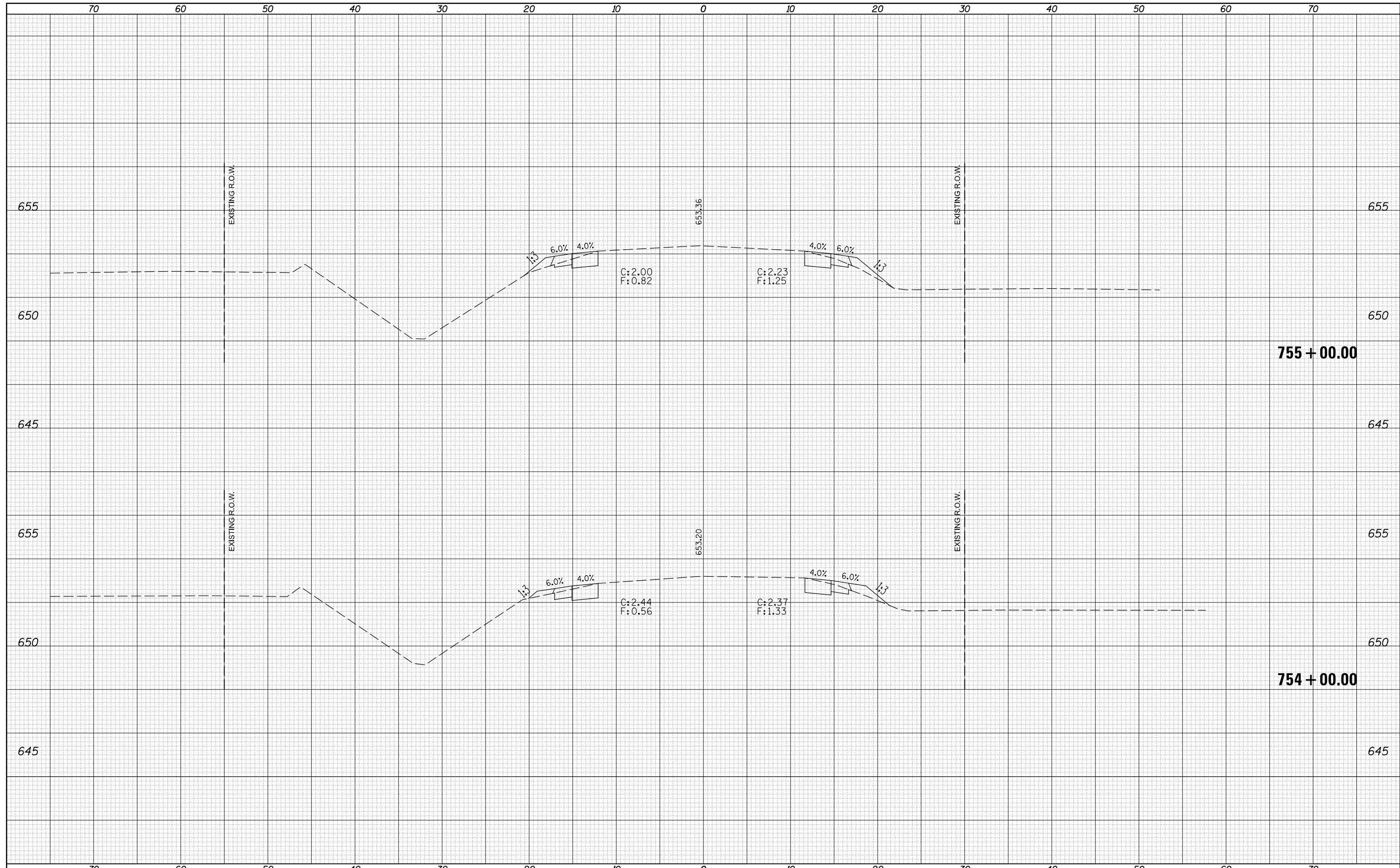
CROSS SECTIONS

SCALE: SHEET OF SHEETS STA. 752+00.00 TO STA. 753+00.00

| | | | | |
|--------------------|-------------------------|---------|---------------------------|-----------|
| F.A.S. RTE. | SECTION | COUNTY | TOTAL SHEETS | SHEET NO. |
| 1671 | D5 HMA SHOULDERS 2016-1 | DOUGLAS | 202 | 202 |
| CONTRACT NO. 70B69 | | | ILLINOIS FED. AID PROJECT | |

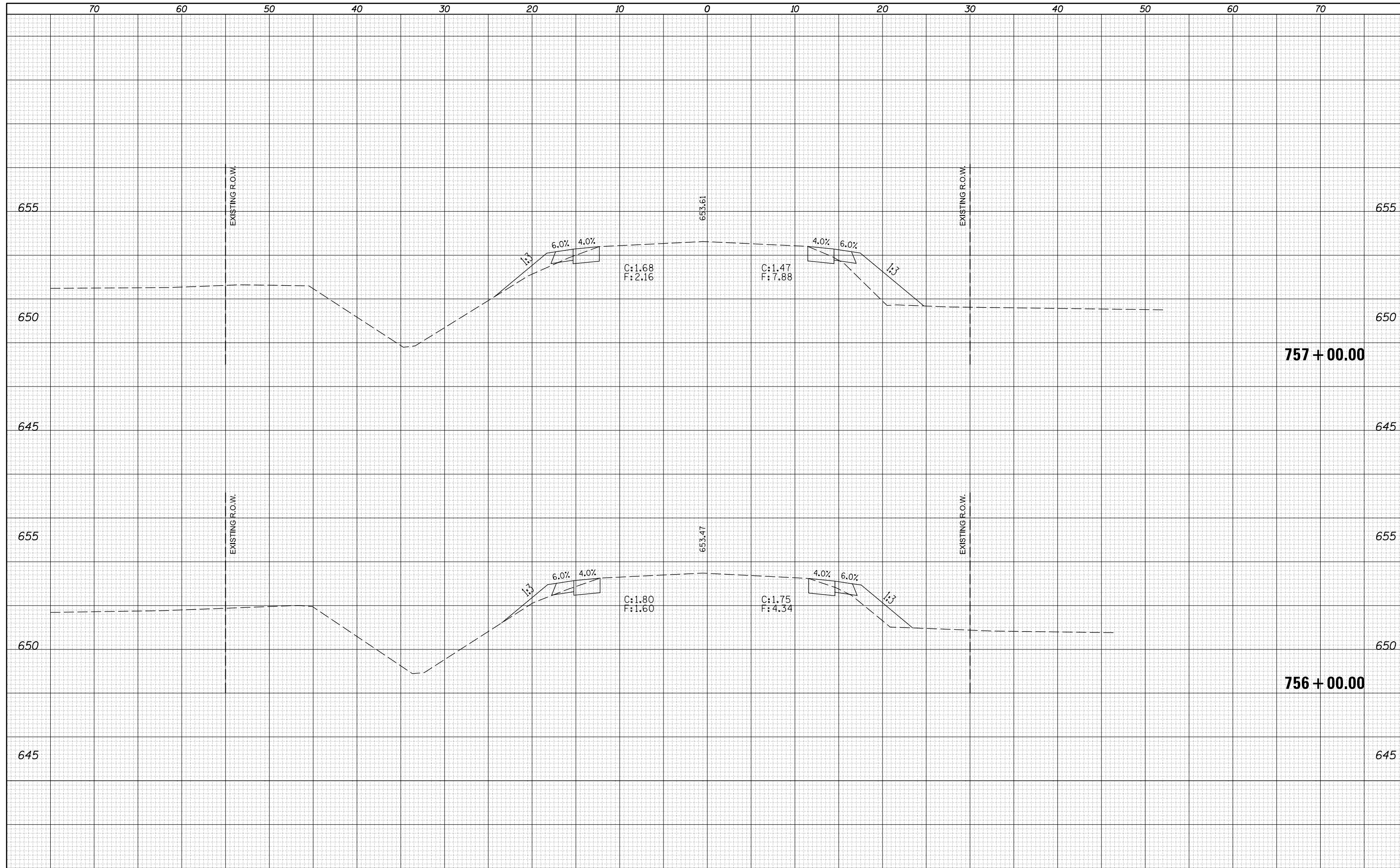
| | |
|-----------------|--|
| DATE | |
| BY | |
| FINISHED SURVEY | |
| PLOTTED | |
| TEMPLATE | |
| AREAS CHECKED | |
| NO. | |

| | |
|-----------------|--|
| DATE | |
| BY | |
| ORIGINAL SURVEY | |
| PLOTTED | |
| TEMPLATE | |
| AREAS CHECKED | |
| NO. | |



| | |
|----|------|
| BY | DATE |
| | |
| | |
| | |
| | |
| | |
| | |
| | |
| | |
| | |
| | |
| | |

| | |
|----|------|
| BY | DATE |
| | |
| | |
| | |
| | |
| | |
| | |
| | |
| | |
| | |
| | |
| | |



FILE NAME = p:\1\084EBIDINTEG\Illinois.gov\PWIDOT\Documents\NIDOT Offices\District 5\Projects\D570B69\CADD\Design\D570B69-Sht-Xsst.dgn

DESIGNED -
 CHECKED -
 DATE -

REVISÉ -
 REVISÉ -
 REVISÉ -

**STATE OF ILLINOIS
 DEPARTMENT OF TRANSPORTATION**

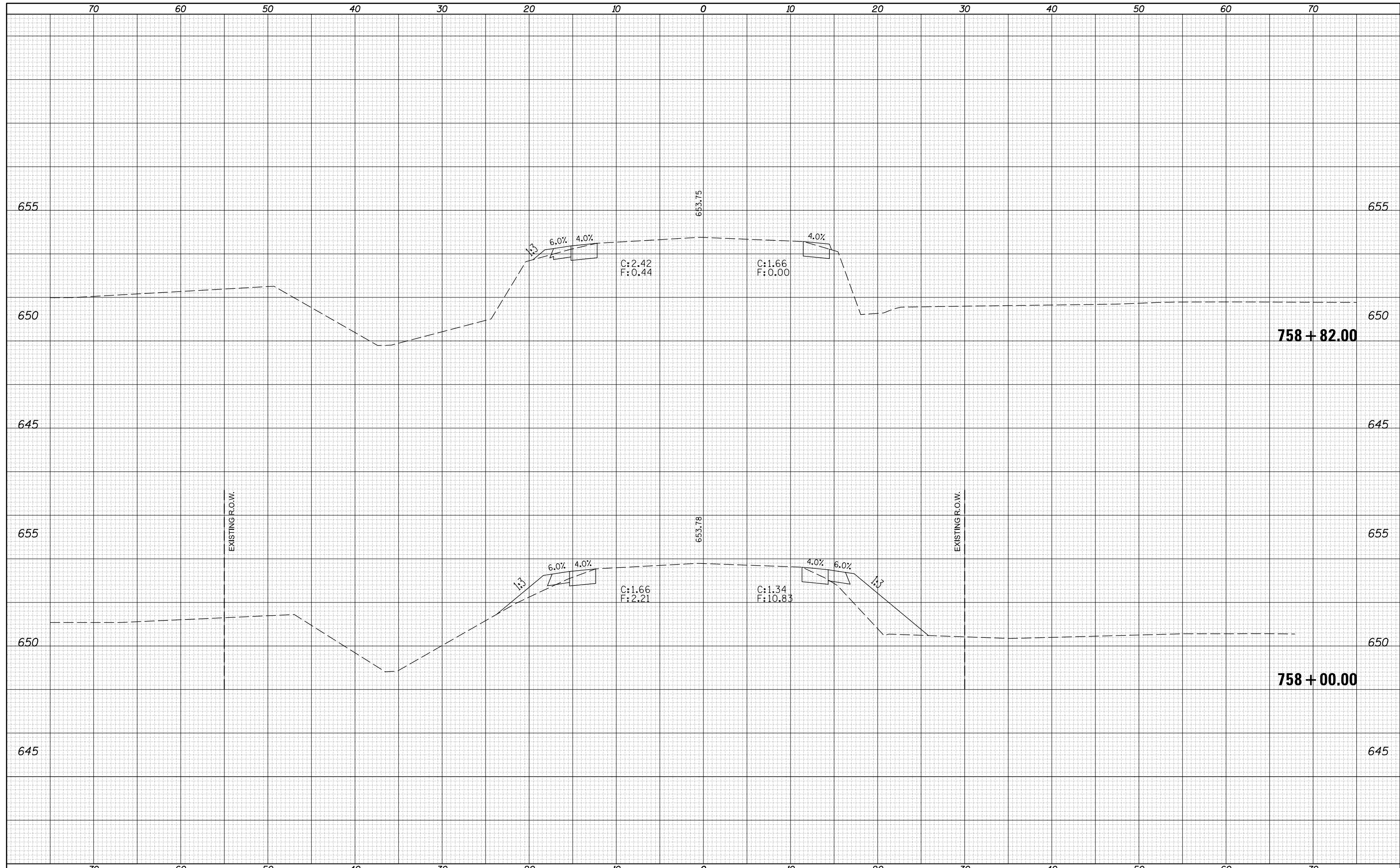
CROSS SECTIONS

SCALE: SHEET OF SHEETS STA. 756+00.00 TO STA. 757+00.00

| F.A.S. RTE. | SECTION | COUNTY | TOTAL SHEETS | SHEET NO. |
|---------------------------|-------------------------|---------|--------------|---------------------------|
| 1671 | D5 HMA SHOULDERS 2016-1 | DOUGLAS | 204 | 204 |
| | | | | CONTRACT NO. 70B69 |
| ILLINOIS FED. AID PROJECT | | | | |

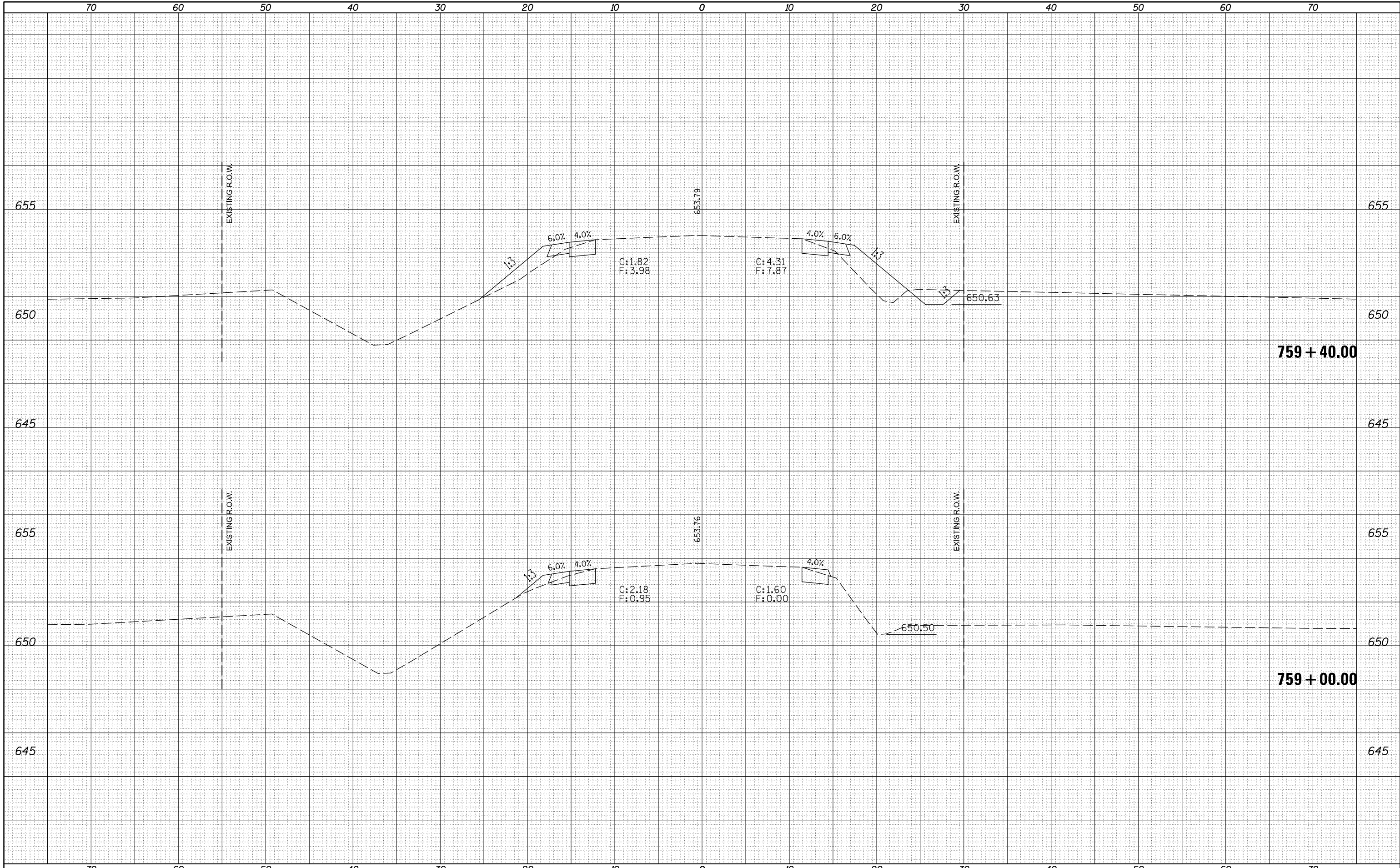
| | |
|--------------|----------|
| DATE | |
| BY | |
| FINAL SURVEY | SURVEYED |
| NOTE BOOK | PLOTTED |
| NO. | TEMPLATE |
| | AREAS |
| | CHECKED |

| | |
|-----------------|----------|
| DATE | |
| BY | |
| ORIGINAL SURVEY | SURVEYED |
| NOTE BOOK | PLOTTED |
| NO. | TEMPLATE |
| | AREAS |
| | CHECKED |



| | |
|----|------|
| BY | DATE |
| | |
| | |
| | |
| | |
| | |
| | |
| | |
| | |
| | |

| | |
|----|------|
| BY | DATE |
| | |
| | |
| | |
| | |
| | |
| | |
| | |
| | |
| | |



FILE NAME = p:\11084EBIDINTEG.Illinois.gov\PWIDOT\Documents\IDOT Offices\District 5\Projects\D570B69\CD\Drawings\570B69-Sht-Xsst.dgn

DESIGNED -
 CHECKED -
 DATE -

REVISIONS:
 REVISION NO. REVISION DATE
 1. - - -
 2. - - -

**STATE OF ILLINOIS
 DEPARTMENT OF TRANSPORTATION**

CROSS SECTIONS

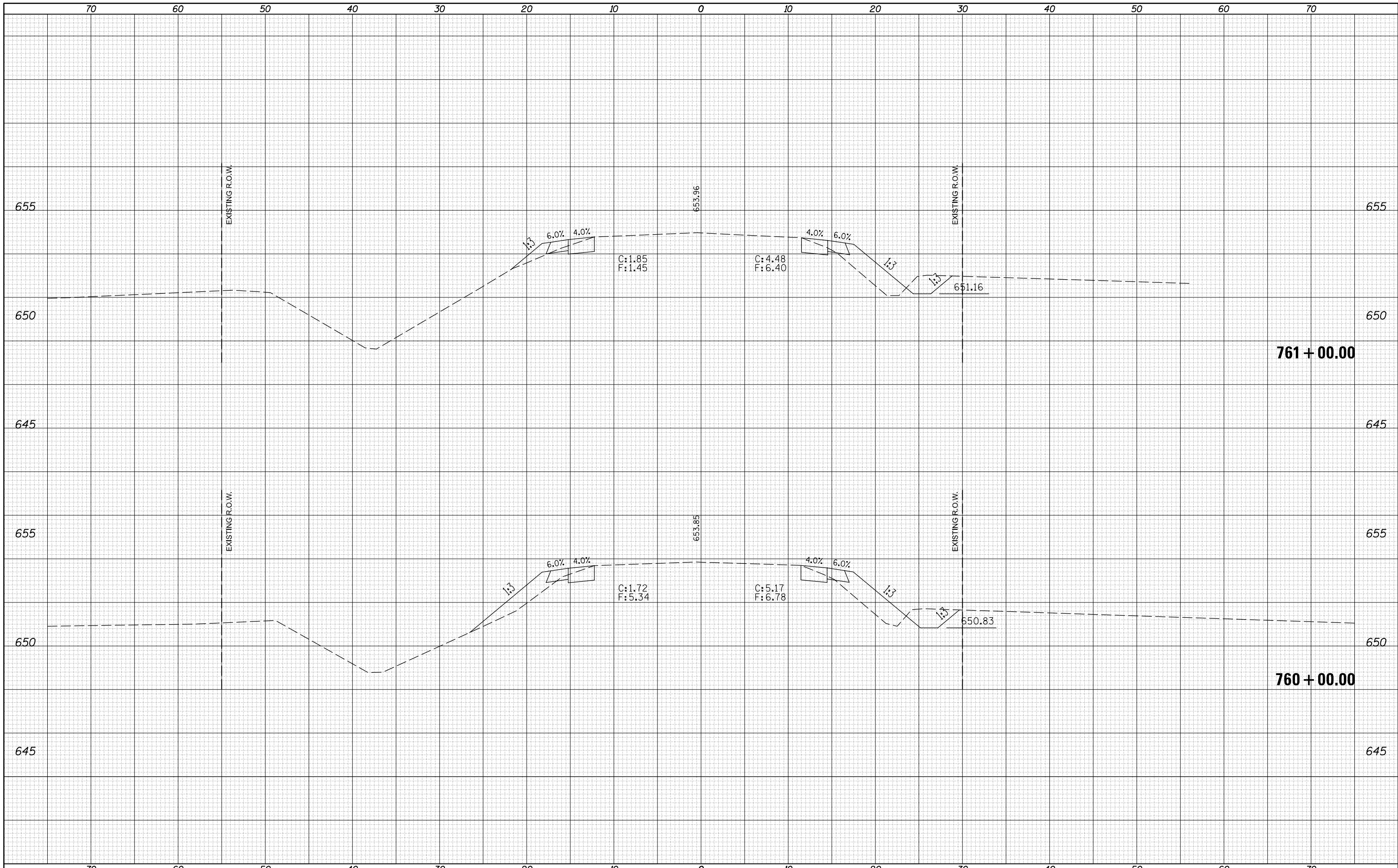
SCALE: SHEET OF SHEETS STA. 759+00.00 TO STA. 759+40.00

| F.A.S. RTE. | SECTION | COUNTY | TOTAL SHEETS | SHEET NO. |
|-------------|-------------------------|---------|--------------|-----------|
| 1671 | D5 HMA SHOULDERS 2016-1 | DOUGLAS | 206 | 206 |

CONTRACT NO. 70B69

| | |
|---------------|------|
| BY | DATE |
| SURVEYED | |
| PLOTTED | |
| TEMPLATE | |
| AREAS CHECKED | |
| FINL | NO. |
| SURVEY | |
| NOTE BOOK | |
| AREAS CHECKED | |

| | |
|---------------|------|
| BY | DATE |
| SURVEYED | |
| PLOTTED | |
| TEMPLATE | |
| AREAS CHECKED | |
| ORIG | NO. |
| SURVEY | |
| NOTE BOOK | |
| AREAS CHECKED | |



| | | | |
|---|------------------------|------------|-------------|
| FILE NAME = | USER NAME = grozianoja | DESIGNED - | REVISIONS - |
| \\IL084EBIDINTEG\illinois.gov\PWIDOT\Documents\IDOT Offices\District 5\Projects\0570B69\CD\DRAWING\0570B69-Sht-Xsst.dgn | | CHECKED - | REVISIONS - |
| | | DATE - | REVISIONS - |
| | | | |

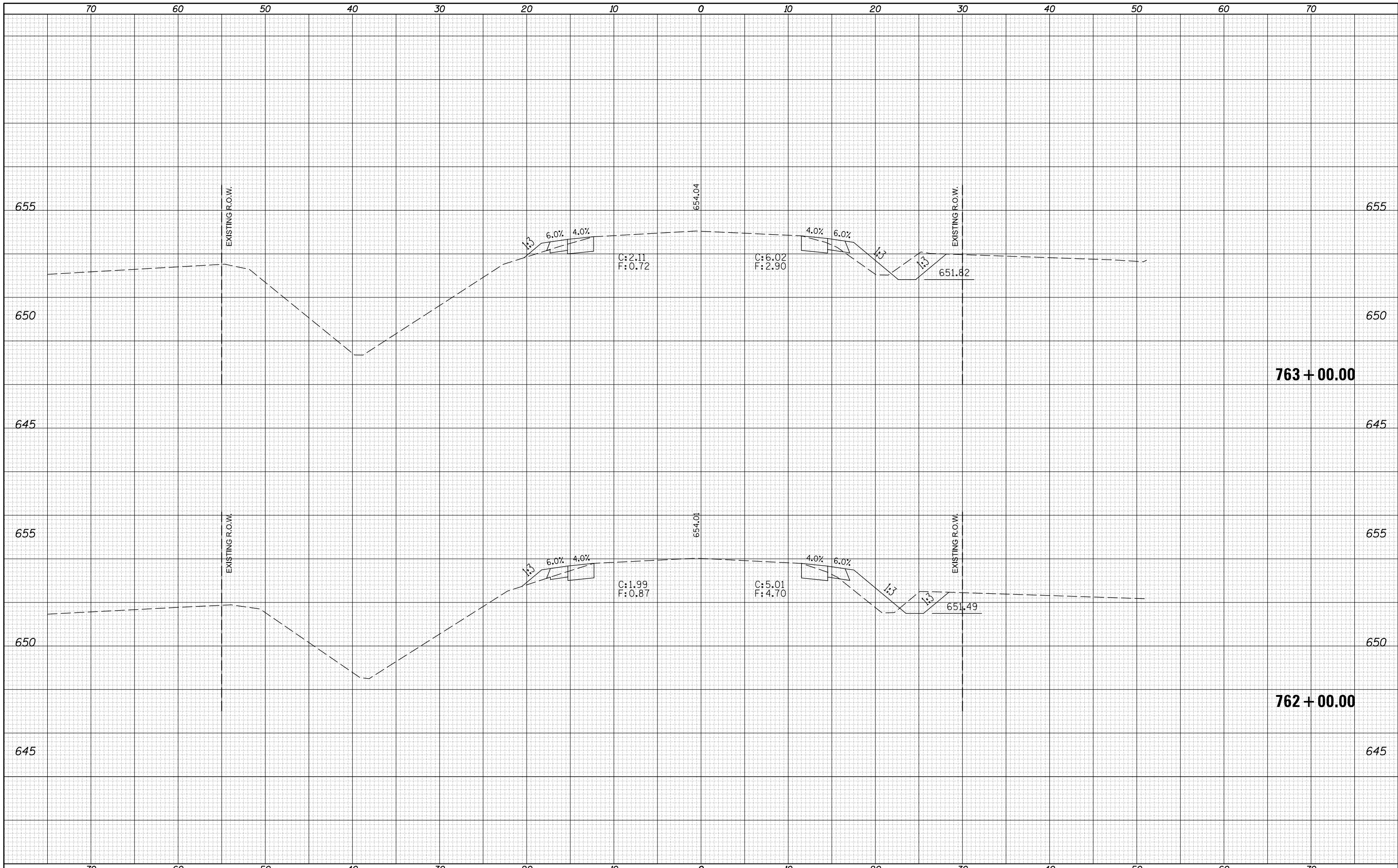
**STATE OF ILLINOIS
DEPARTMENT OF TRANSPORTATION**

| | | | | | |
|--------|-------|----|--------|----------------|-------------------|
| SCALE: | SHEET | OF | SHEETS | STA. 760+00.00 | TO STA. 761+00.00 |
|--------|-------|----|--------|----------------|-------------------|

| F.A.S. RTE. | SECTION | COUNTY | TOTAL SHEETS | SHEET NO. |
|--------------------|-------------------------|---------|---------------------------|-----------|
| 1671 | D5 HMA SHOULDERS 2016-1 | DOUGLAS | 207 | 207 |
| CONTRACT NO. 70B69 | | | ILLINOIS FED. AID PROJECT | |

| | |
|--------------|----------|
| DATE | |
| BY | |
| FINAL SURVEY | SURVEYED |
| NOTE BOOK | PLOTTED |
| NO. | TEMPLATE |
| | AREAS |
| | CHECKED |

| | |
|-----------------|----------|
| DATE | |
| BY | |
| ORIGINAL SURVEY | SURVEYED |
| NOTE BOOK | PLOTTED |
| NO. | TEMPLATE |
| | AREAS |
| | CHECKED |



FILE NAME =
 p:\11084EBIDINTEG.Illinois.gov\IDOT\Documents\IDOT Offices\District 5\Projects\0570B69\CADD\Drawings\0570B69-Sht-Xsst.dgn
 \$MODELNAME\$

USER NAME = grozianoja
 DESIGNED -
 CHECKED -
 DATE -
 PLOT SCALE = 10.0000' / in.
 PLOT DATE = 3/3/2016

DESIGNED -
 REVISIONS:
 REVISIONS:
 REVISIONS:

**STATE OF ILLINOIS
 DEPARTMENT OF TRANSPORTATION**

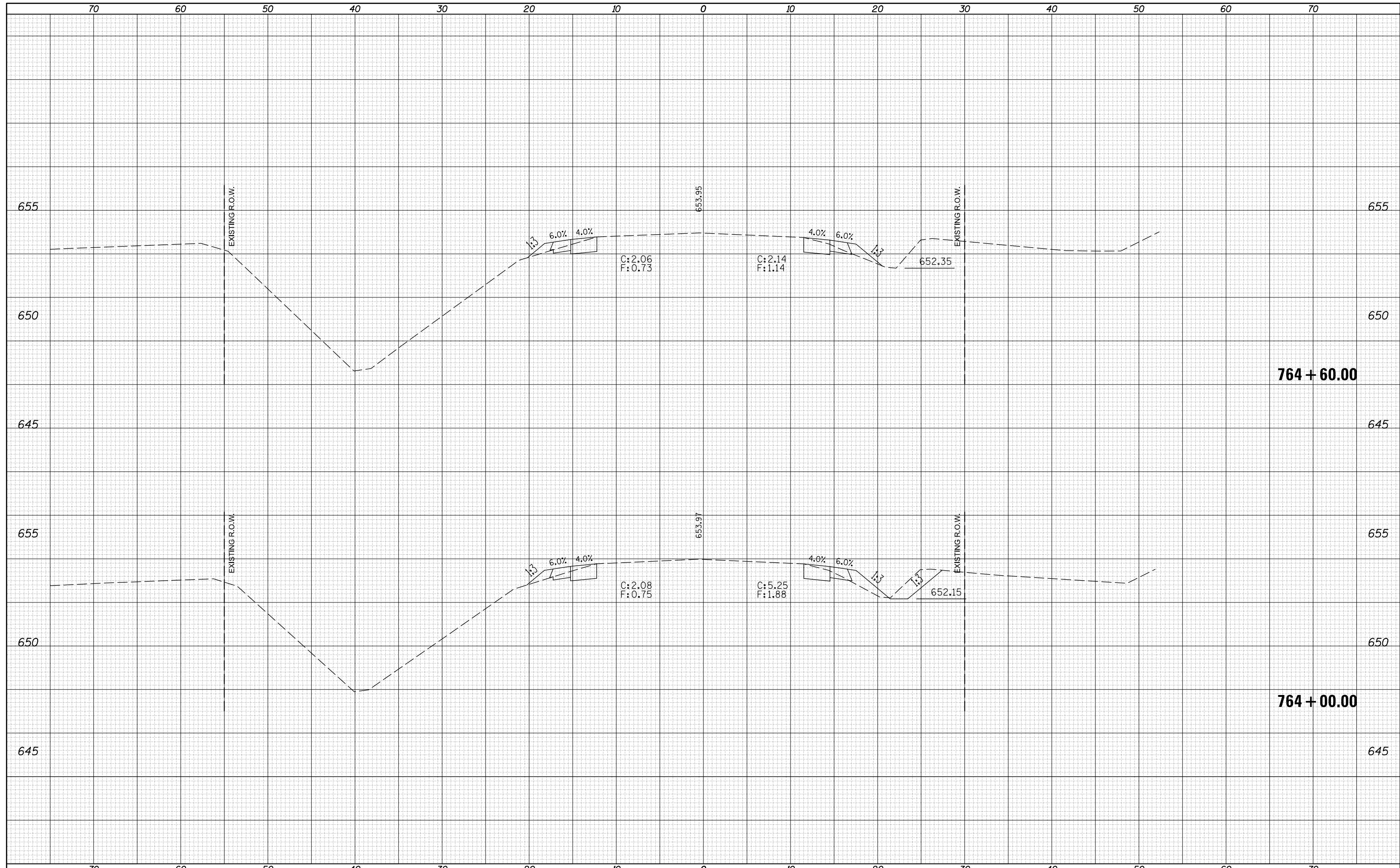
CROSS SECTIONS

SCALE: SHEET OF SHEETS STA. 762+00.00 TO STA. 763+00.00

| F.A.S. RTE. | SECTION | COUNTY | TOTAL SHEETS | SHEET NO. |
|---------------------------|-------------------------|---------|--------------|-----------|
| 1671 | D5 HMA SHOULDERS 2016-1 | DOUGLAS | 208 | 208 |
| CONTRACT NO. 70B69 | | | | |
| ILLINOIS FED. AID PROJECT | | | | |

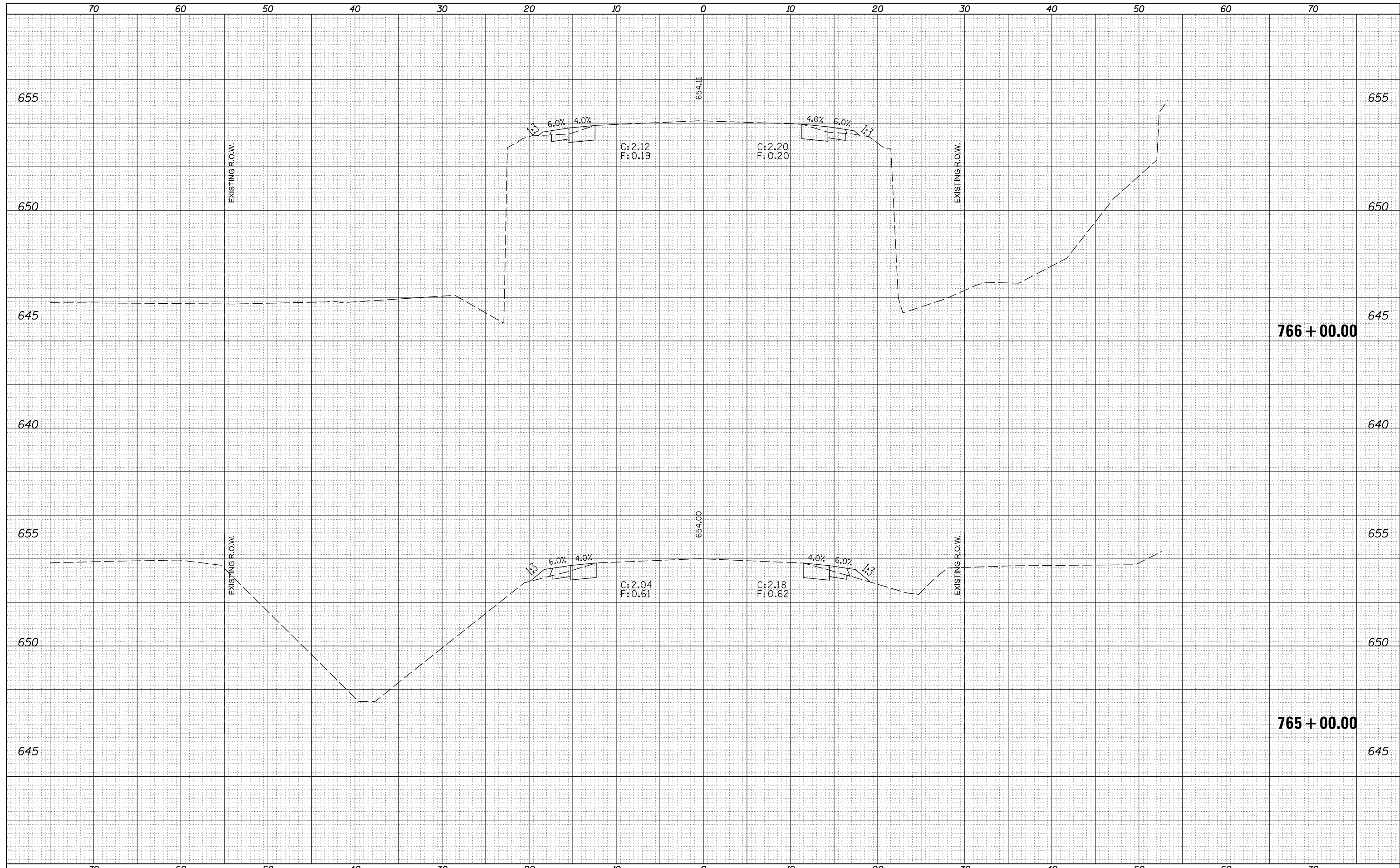
| | |
|--------------|--|
| DATE | |
| BY | |
| FINAL SURVEY | |
| SURVEYED | |
| PLOTTED | |
| TEMPLATE | |
| NOTE BOOK | |
| AREAS | |
| CHECKED | |
| NO. | |

| | |
|-----------------|--|
| DATE | |
| BY | |
| ORIGINAL SURVEY | |
| SURVEYED | |
| PLOTTED | |
| TEMPLATE | |
| NOTE BOOK | |
| AREAS | |
| CHECKED | |
| NO. | |



| | |
|-------------------------|--|
| DATE | |
| BY | |
| FINAL SURVEY NO. | |
| SURVEYED PLOTTED | |
| NOTE BOOK AREAS CHECKED | |
| TEMPLATE AREAS CHECKED | |

| | |
|-------------------------|--|
| DATE | |
| BY | |
| ORIGINAL SURVEY NO. | |
| SURVEYED PLOTTED | |
| NOTE BOOK AREAS CHECKED | |
| TEMPLATE AREAS CHECKED | |



FILE NAME = p:\11084EBIDINTEG\Illinois.gov\PWIDOT\Documents\IDOT Offices\District 5\Projects\0570B69\CD\DRAWING\0570B69-Sht-Xsst.dgn
 PLOT SCALE = 10.0000" / 1"
 \$MODELNAME\$

USER NAME = grozianoja
 DESIGNED -
 CHECKED -
 DATE -

REVISIED -
 REVISIED -
 REVISIED -
 REVISIED -

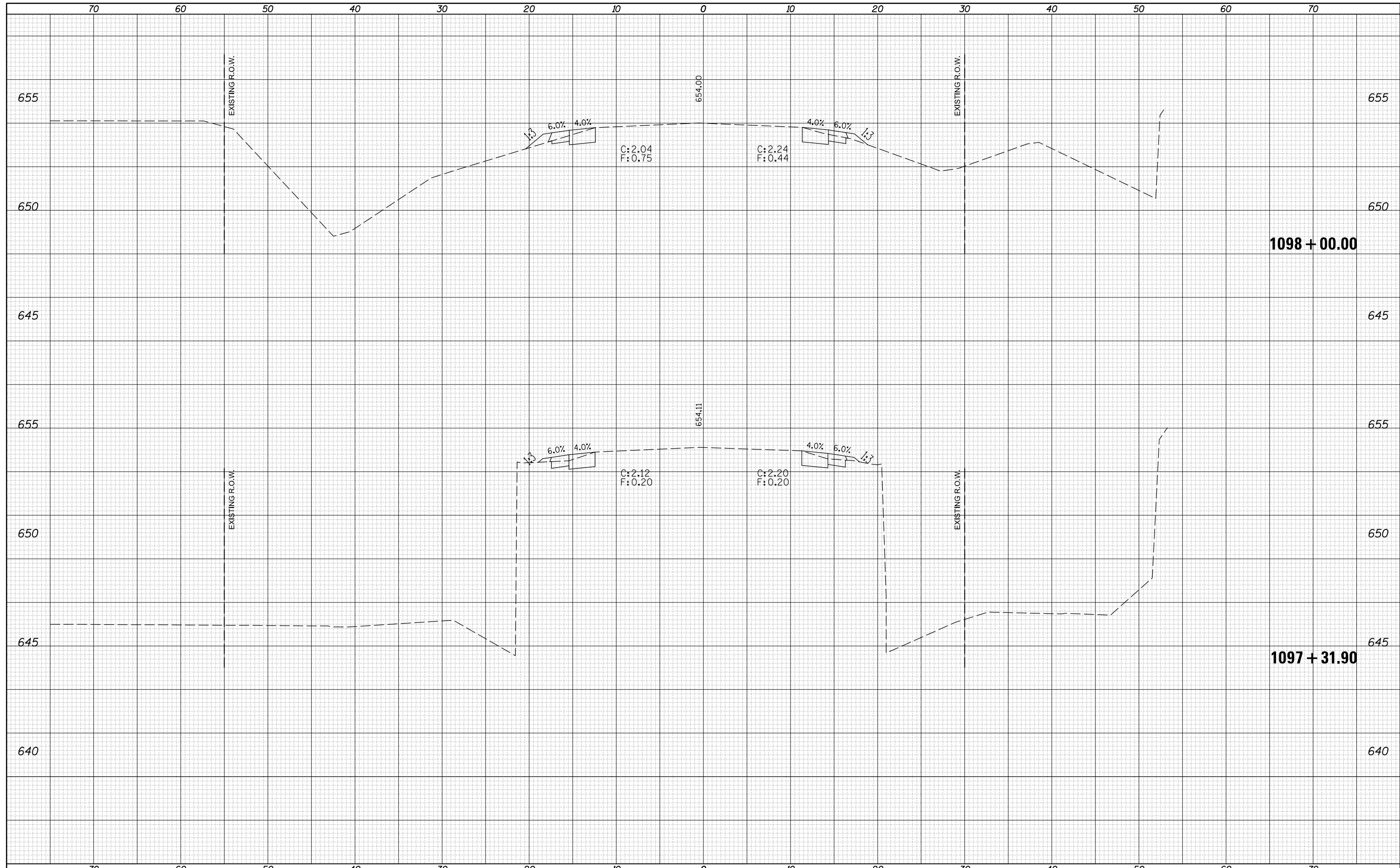
**STATE OF ILLINOIS
 DEPARTMENT OF TRANSPORTATION**

CROSS SECTIONS
 SCALE: SHEET OF SHEETS STA. 765+00.00 TO STA. 766+00.00

| F.A.S. RTE. | SECTION | COUNTY | TOTAL SHEETS | SHEET NO. |
|--------------------|-------------------------|---------|---------------------------|-----------|
| 1671 | D5 HMA SHOULDERS 2016-1 | DOUGLAS | | 210 |
| CONTRACT NO. 70B69 | | | ILLINOIS FED. AID PROJECT | |

| | |
|-------------------------|--|
| DATE | |
| BY | |
| FINAL SURVEY NO. | |
| SURVEYED PLOTTED | |
| TEMPLATE AREAS CHECKED | |
| NOTE BOOK AREAS CHECKED | |

| | |
|-------------------------|--|
| DATE | |
| BY | |
| ORIGINAL SURVEY NO. | |
| SURVEYED PLOTTED | |
| TEMPLATE AREAS CHECKED | |
| NOTE BOOK AREAS CHECKED | |



FILE NAME = p:\11084EBIDINTEG\Illinois.gov\PIDOT\Documents\DOT Offices\District 5\Projects\0570B69\CD\DRAWING\0570B69-Sht-Xsst.dgn

| | | |
|------------------------------|------------|------------|
| USER NAME = groziano,jo | DESIGNED - | REVISIED - |
| PLLOT SCALE = 10.0000' / in. | CHECKED - | REVISIED - |
| PLLOT DATE = 3/3/2016 | DATE - | REVISIED - |

**STATE OF ILLINOIS
DEPARTMENT OF TRANSPORTATION**

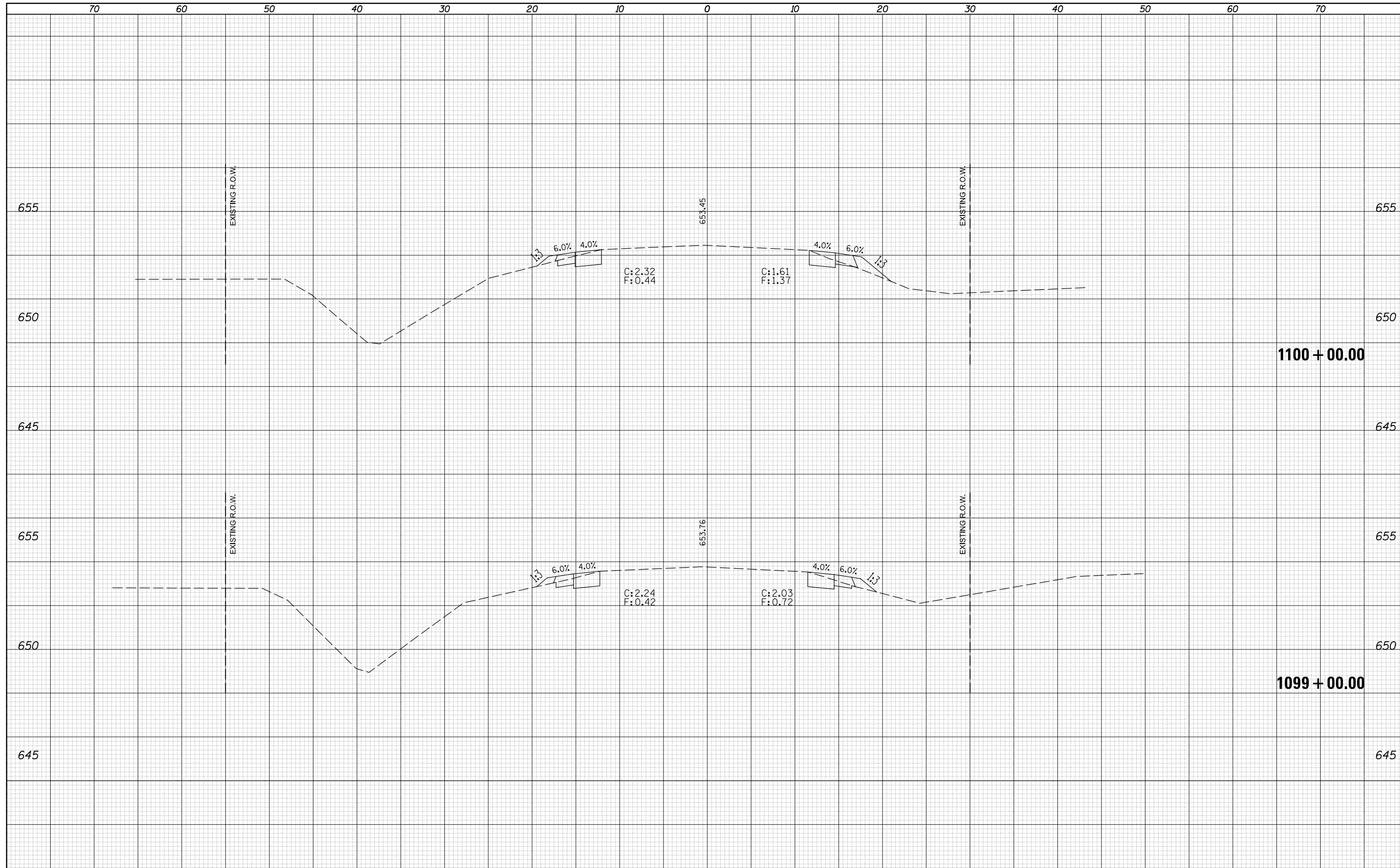
CROSS SECTIONS

SCALE: SHEET OF SHEETS STA. 1097+31.90 TO STA. 1098+00.00

| | | | | |
|--------------------|-------------------------|---------|---------------------------|-----------|
| F.A.S. RTE. | SECTION | COUNTY | TOTAL SHEETS | SHEET NO. |
| 1671 | D5 HMA SHOULDERS 2016-1 | DOUGLAS | 211 | 211 |
| CONTRACT NO. 70B69 | | | ILLINOIS FED. AID PROJECT | |

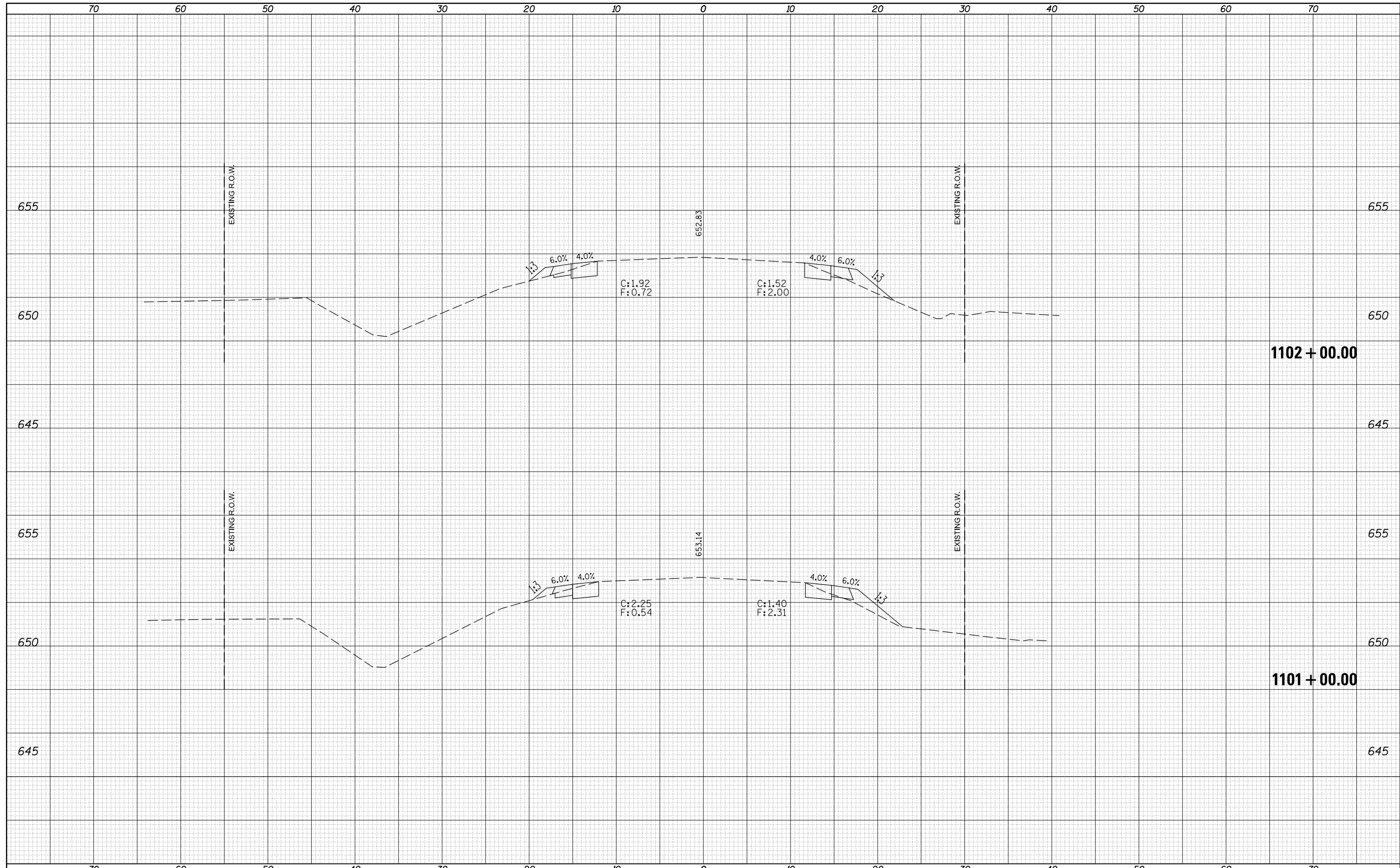
| | |
|--------------|----------|
| DATE | |
| BY | |
| FINAL SURVEY | SURVEYED |
| NOTE BOOK | PLOTTED |
| NO. | TEMPLATE |
| | AREAS |
| | CHECKED |

| | |
|-----------------|----------|
| DATE | |
| BY | |
| ORIGINAL SURVEY | SURVEYED |
| NOTE BOOK | PLOTTED |
| NO. | TEMPLATE |
| | AREAS |
| | CHECKED |



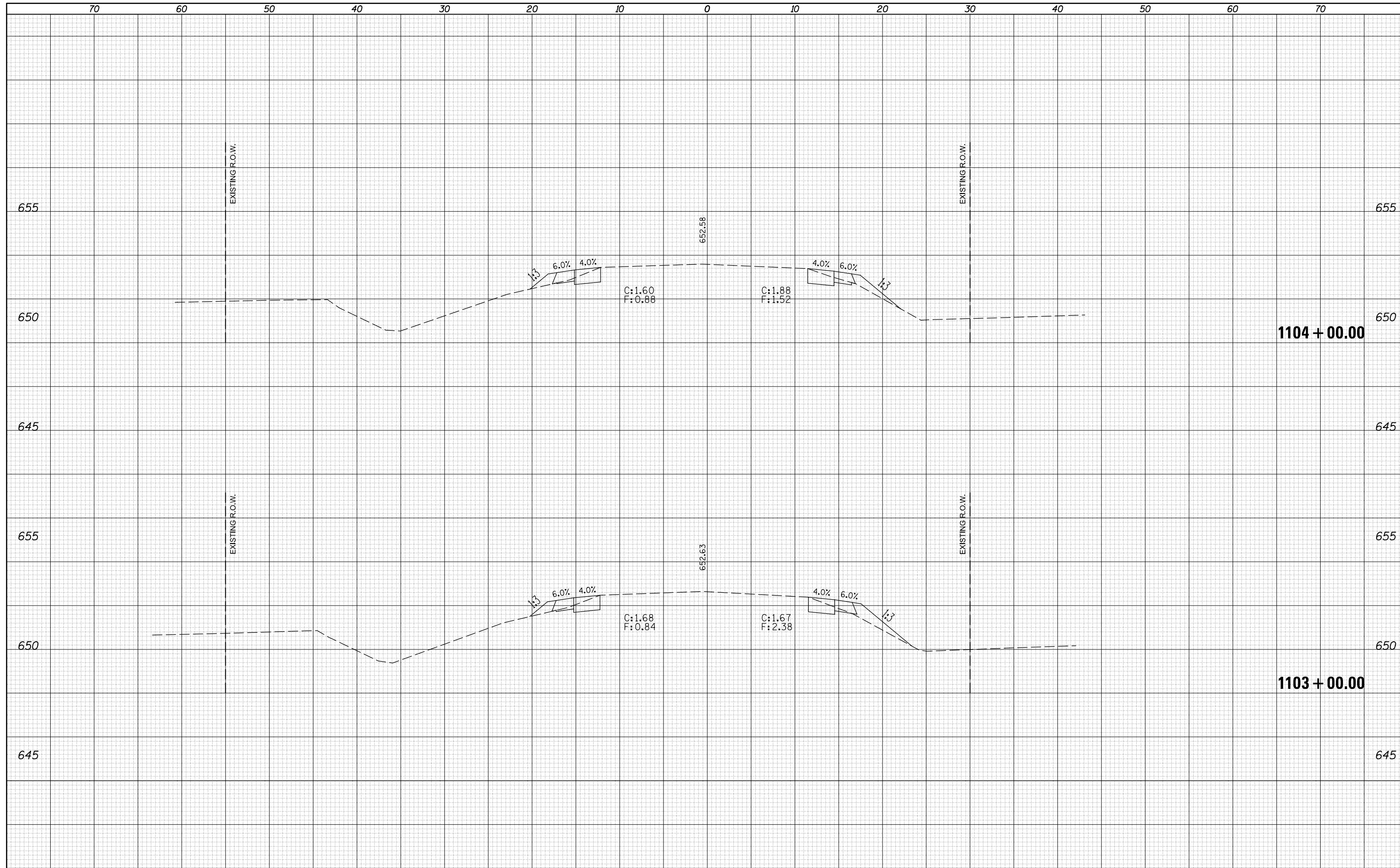
| | |
|--------------|----------|
| BY | DATE |
| | |
| FINAL SURVEY | SURVEYED |
| NOTE BOOK | PLOTTED |
| NO. | TEMPLATE |
| | AREAS |
| | CHECKED |

| | |
|-----------------|----------|
| BY | DATE |
| | |
| ORIGINAL SURVEY | SURVEYED |
| NOTE BOOK | PLOTTED |
| NO. | TEMPLATE |
| | AREAS |
| | CHECKED |



| | |
|--------------|---------------|
| DATE | |
| BY | |
| FINAL SURVEY | SURVEYED |
| NOTE BOOK | PLOTTED |
| NO. | TEMPLATE |
| | AREAS CHECKED |

| | |
|-----------------|---------------|
| DATE | |
| BY | |
| ORIGINAL SURVEY | SURVEYED |
| NOTE BOOK | PLOTTED |
| NO. | TEMPLATE |
| | AREAS CHECKED |



FILE NAME =
 p:\11084EBIDINTEG\Illinois.gov\PIWIDOT\Documents\IDOT Offices\District 5\Projects\0570B69\CD\DRAWING\0570B69-Sht-Xsst.dgn
 MODELNAME

| | | |
|------------------------------|------------|------------|
| USER NAME = grozianoja | DESIGNED - | REVISIED - |
| PLLOT SCALE = 10.0000' / in. | CHECKED - | REVISIED - |
| PLLOT DATE = 3/3/2016 | DATE - | REVISIED - |

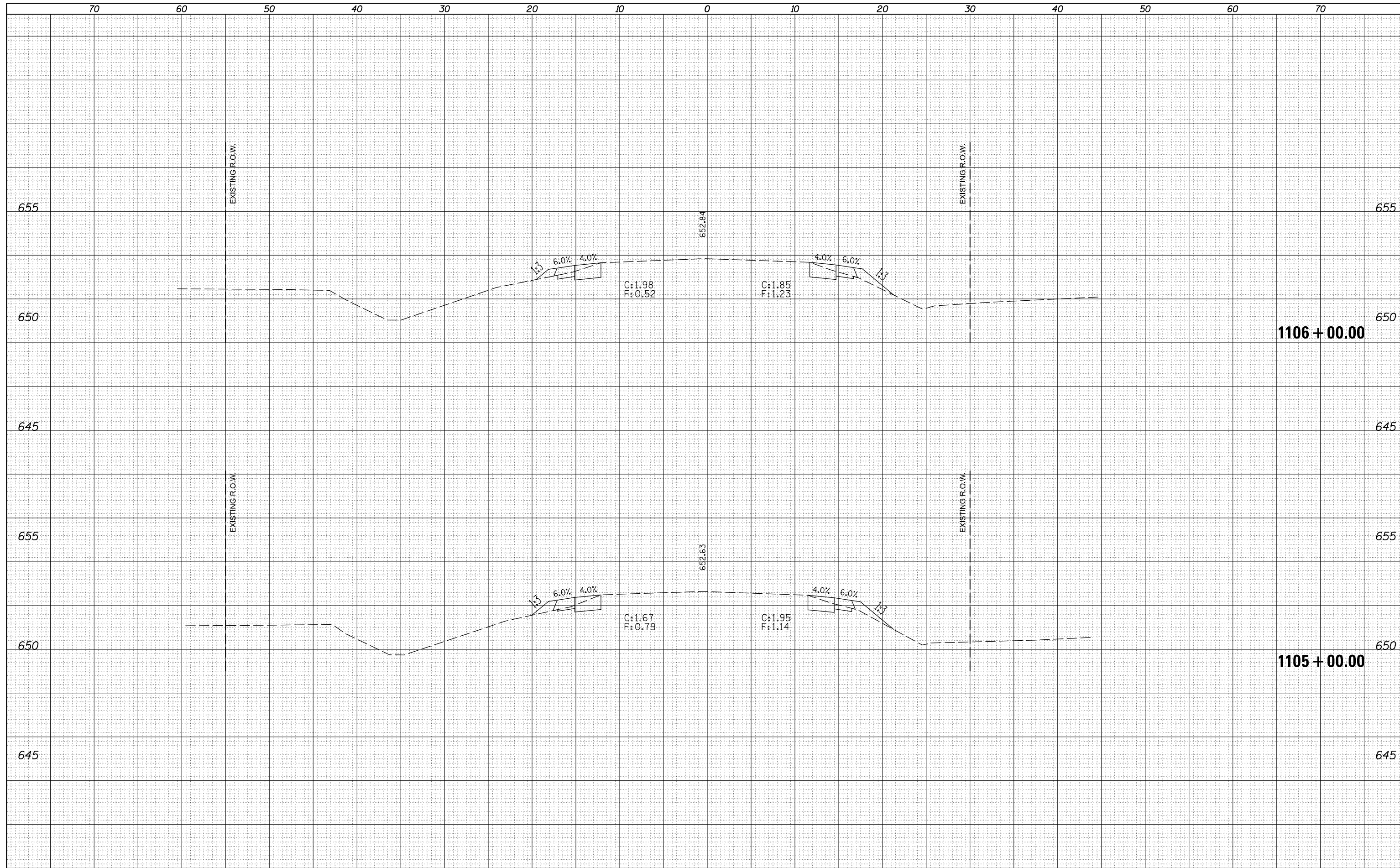
**STATE OF ILLINOIS
 DEPARTMENT OF TRANSPORTATION**

| | |
|------------------------------------|-----------------|
| CROSS SECTIONS | |
| SCALE: | SHEET OF SHEETS |
| STA. 1103+00.00 TO STA. 1104+00.00 | |

| | | | | |
|---------------------------|-------------------------|---------|--------------|-----------|
| F.A.S. RTE. | SECTION | COUNTY | TOTAL SHEETS | SHEET NO. |
| 1671 | D5 HMA SHOULDERS 2016-1 | DOUGLAS | 214 | 214 |
| CONTRACT NO. 70B69 | | | | |
| ILLINOIS FED. AID PROJECT | | | | |

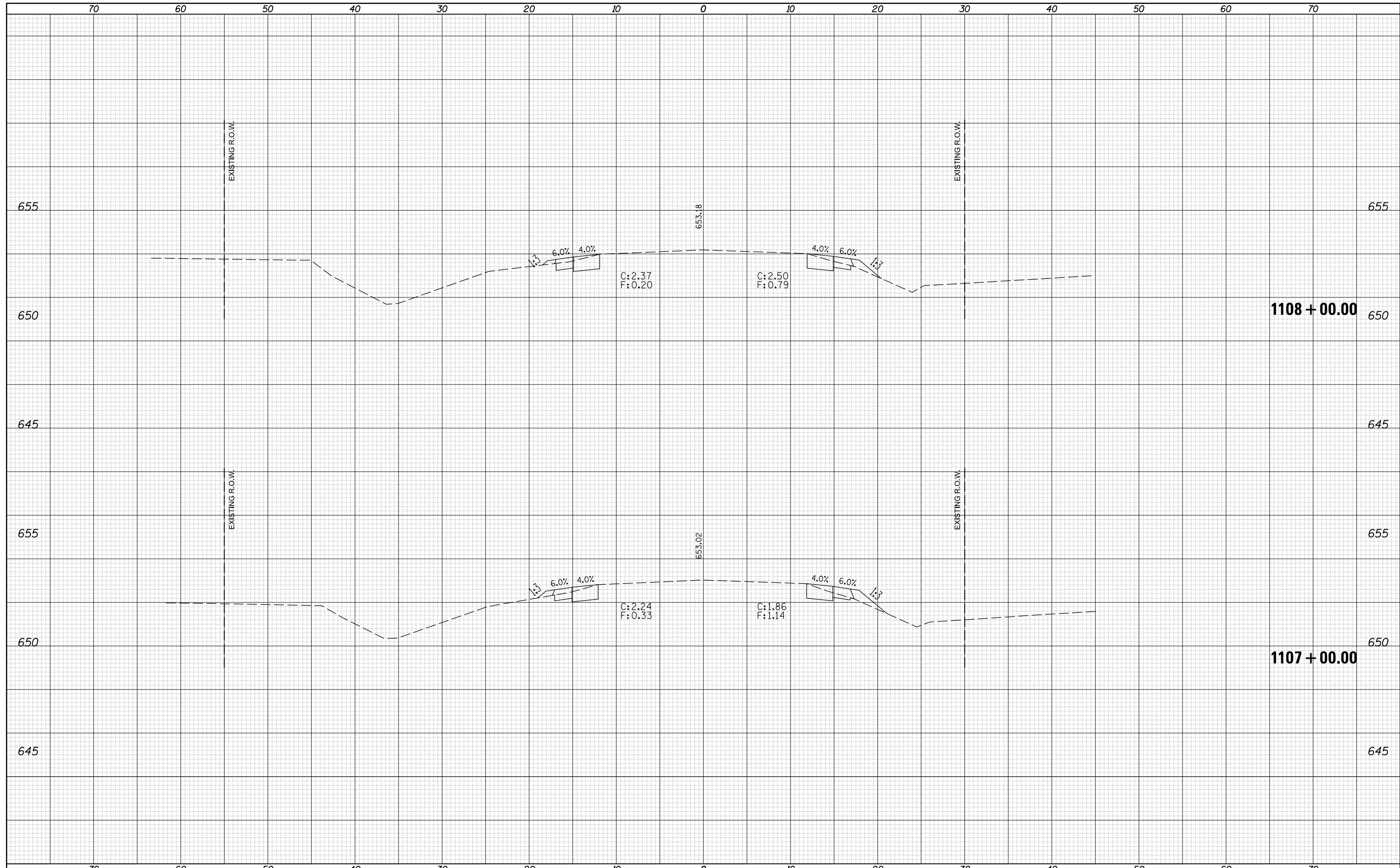
| | |
|--------------|----------|
| DATE | |
| BY | |
| FINAL SURVEY | SURVEYED |
| NOTE BOOK | PLOTTED |
| NO. | TEMPLATE |
| | AREAS |
| | CHECKED |

| | |
|-----------------|----------|
| DATE | |
| BY | |
| ORIGINAL SURVEY | SURVEYED |
| NOTE BOOK | PLOTTED |
| NO. | TEMPLATE |
| | AREAS |
| | CHECKED |



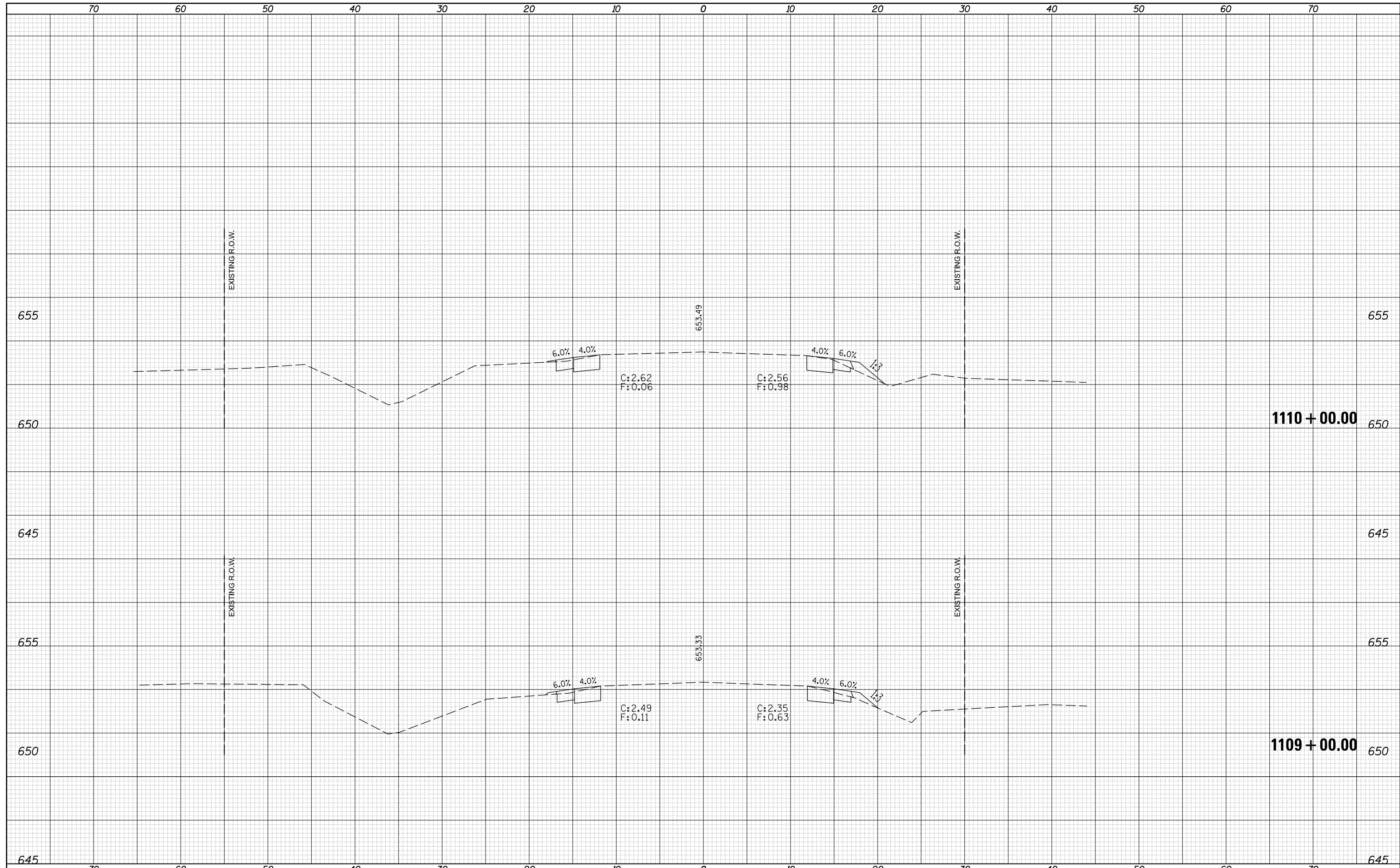
| | |
|--------------|--|
| DATE | |
| BY | |
| SURVEYED | |
| PLOTTED | |
| TEMPLATE | |
| AREAS | |
| CHECKED | |
| FINAL SURVEY | |
| NOTE BOOK | |
| NO. | |

| | |
|-----------------|--|
| DATE | |
| BY | |
| SURVEYED | |
| PLOTTED | |
| TEMPLATE | |
| AREAS | |
| CHECKED | |
| ORIGINAL SURVEY | |
| NOTE BOOK | |
| NO. | |



| | |
|--------------|----------|
| DATE | |
| BY | |
| FINAL SURVEY | SURVEYED |
| NOTE BOOK | PLOTTED |
| NO. | TEMPLATE |
| | AREAS |
| | CHECKED |

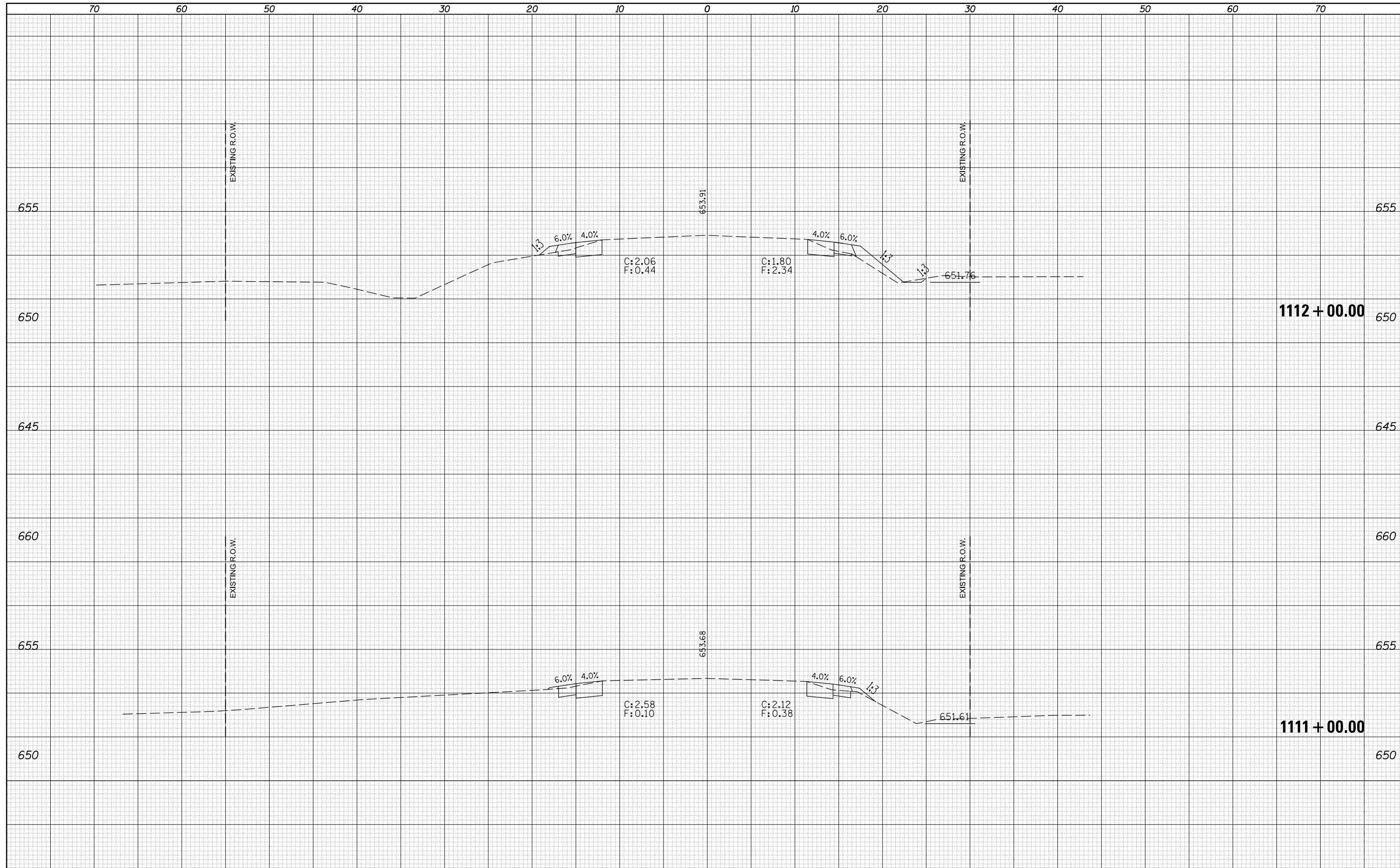
| | |
|-----------------|----------|
| DATE | |
| BY | |
| ORIGINAL SURVEY | SURVEYED |
| NOTE BOOK | PLOTTED |
| NO. | TEMPLATE |
| | AREAS |
| | CHECKED |



| | | | | | | | | | | |
|--|------------------------------|------------|------------|---|--|--------------------|-------------------------|---------------------------|--------------|-----------|
| FILE NAME = | USER NAME = grozianoja | DESIGNED - | REVISIED - | STATE OF ILLINOIS DEPARTMENT OF TRANSPORTATION | CROSS SECTIONS SCALE: SHEET OF SHEETS STA. 1109+00.00 TO STA. 1110+00.00 | F.A.S. RTE. | SECTION | COUNTY | TOTAL SHEETS | SHEET NO. |
| \\IL084EBIDINTEG.Illinois.gov\PIWIDOT\Documents\IDOT Offices\District 5\Projects\0570B69\CD\DRAWING\0570B69-Sht-Xsst.dgn | PLLOT SCALE = 10.0000' / in. | CHECKED - | REVISIED - | | | 1671 | D5 HMA SHOULDERS 2016-1 | DOUGLAS | 217 | |
| \$MODELNAME\$ | PLLOT DATE = 3/3/2016 | DATE - | REVISIED - | | | CONTRACT NO. 70B69 | | ILLINOIS FED. AID PROJECT | | |

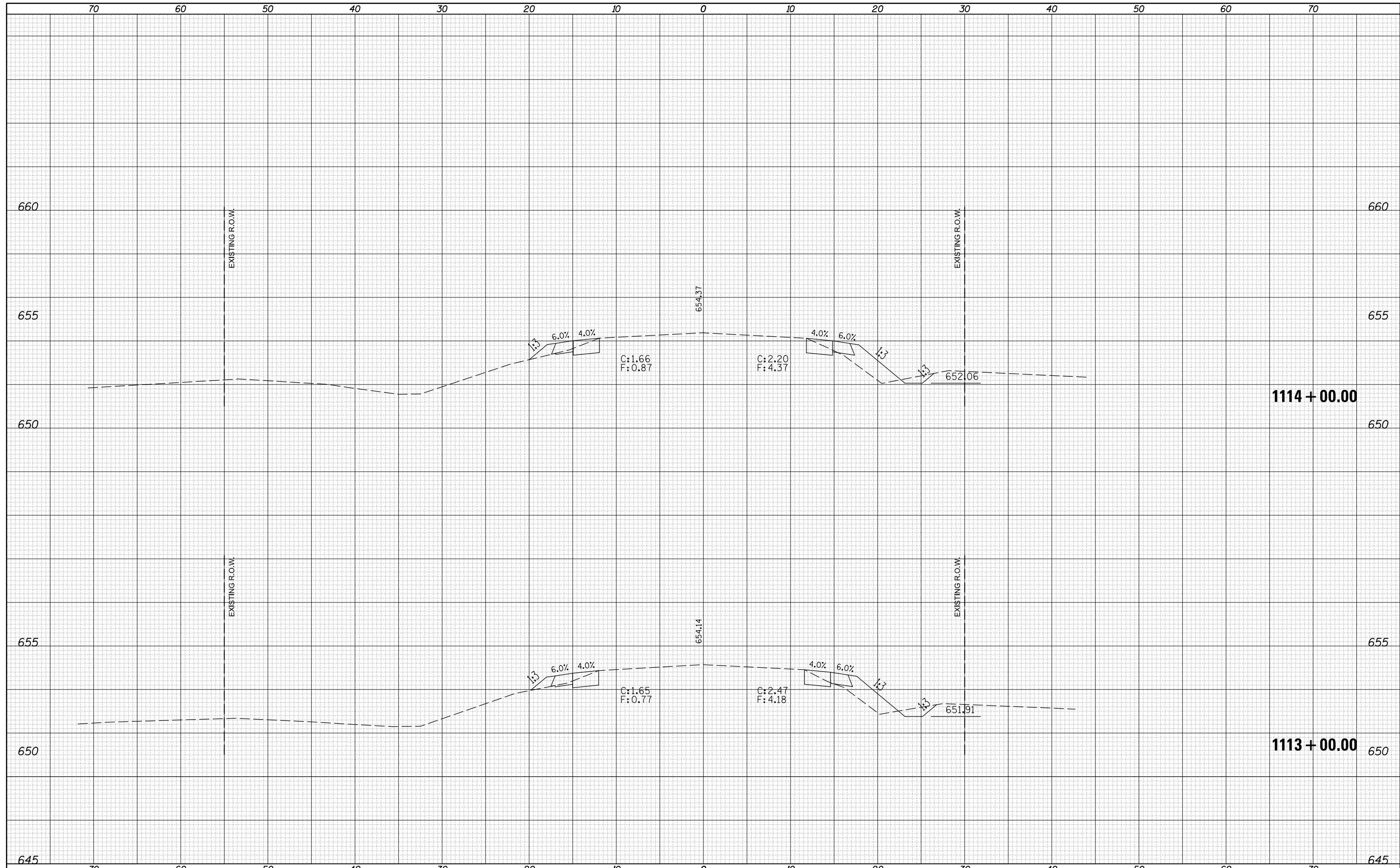
| | |
|--------------|----------|
| DATE | |
| BY | |
| FINAL SURVEY | SURVEYED |
| NOTE BOOK | PLOTTED |
| NO. | TEMPLATE |
| | AREAS |
| | CHECKED |

| | |
|-----------------|----------|
| DATE | |
| BY | |
| ORIGINAL SURVEY | SURVEYED |
| NOTE BOOK | PLOTTED |
| NO. | TEMPLATE |
| | AREAS |
| | CHECKED |



| | |
|-----------------|--|
| DATE | |
| BY | |
| FINISHED SURVEY | |
| PLOTTED | |
| TEMPLATE | |
| AREAS | |
| CHECKED | |
| NO. | |

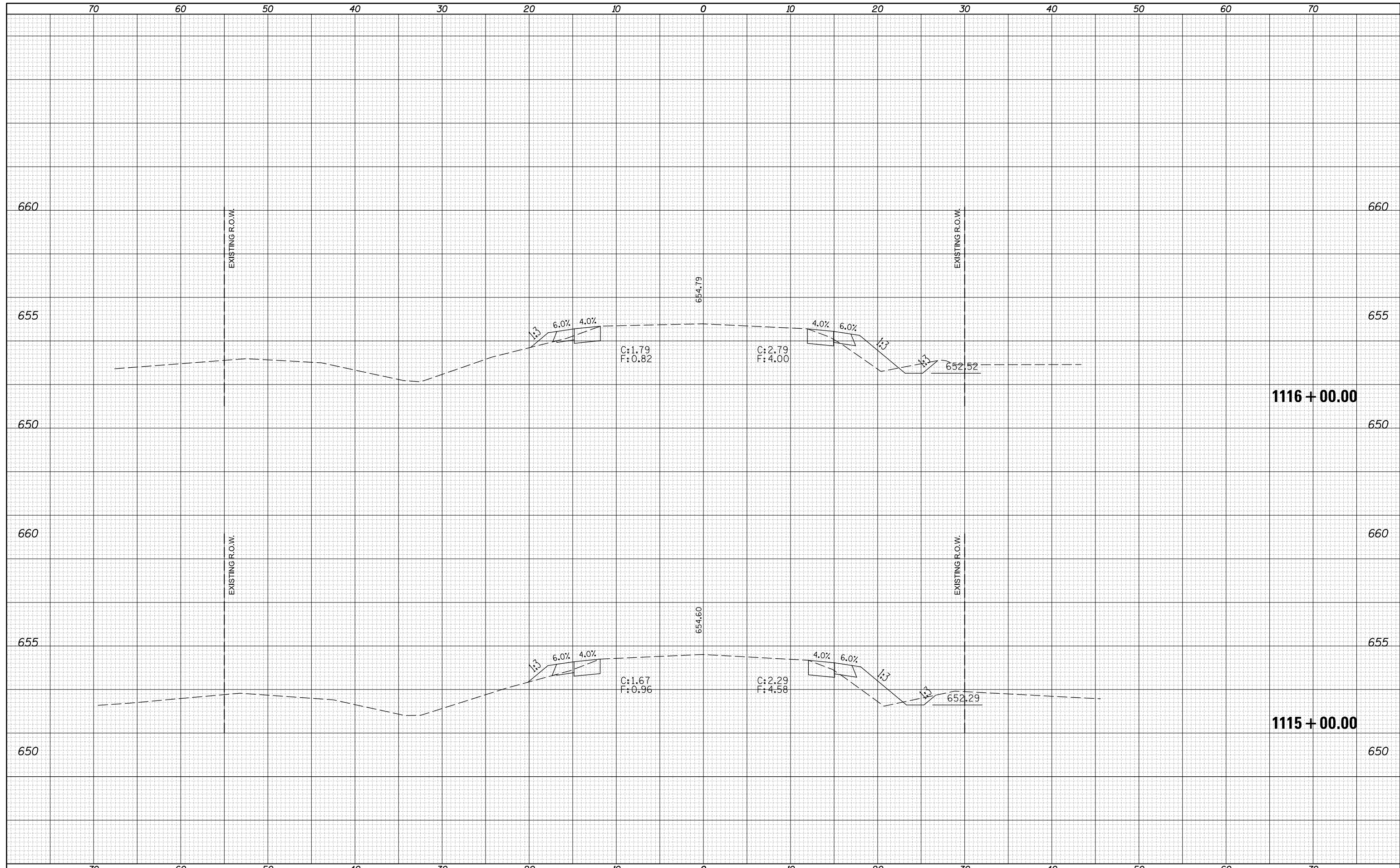
| | |
|-----------------|--|
| DATE | |
| BY | |
| ORIGINAL SURVEY | |
| PLOTTED | |
| TEMPLATE | |
| AREAS | |
| CHECKED | |
| NO. | |



| | | | | | | | | |
|---|------------------------|-------------|--|---------------------------|-------------------------|---------|--------------|-----------|
| FILE NAME - | USER NAME - grazianoja | DESIGNED - | REVISIONS - | F.A.S. RTE. | SECTION | COUNTY | TOTAL SHEETS | SHEET NO. |
| p:\11084EBIDINTEG\Illinois.gov\PWIDOT\Documents\DOT Offices\District 5\Projects\0570B69\CD\Drawn\0570B69-Sht-Xsst.dgn | | | | 1671 | D5 HMA SHOULDERS 2016-1 | DOUGLAS | 219 | 219 |
| PLOT SCALE - 10.0000' / in. | CHECKED - | REVISIONS - | | CONTRACT NO. 70B69 | | | | |
| PLOT DATE - 3/3/2016 | DATE - | REVISIONS - | | ILLINOIS FED. AID PROJECT | | | | |
| STATE OF ILLINOIS DEPARTMENT OF TRANSPORTATION | | | CROSS SECTIONS | | | | | |
| SCALE: | | | SHEET OF SHEETS STA. 1113+00.00 TO STA. 1114+00.00 | | | | | |

| | |
|-----------|---------------|
| BY | DATE |
| BY | DATE |
| SURVEYED | PLOTTED |
| NOTE BOOK | AREAS CHECKED |
| NO. | |

| | |
|-----------|---------------|
| BY | DATE |
| BY | DATE |
| SURVEYED | PLOTTED |
| NOTE BOOK | AREAS CHECKED |
| NO. | |



| | | | |
|---|-----------------------|------------|-----------|
| FILE NAME = | USER NAME = grozianoj | DESIGNED - | REVISIONS |
| p:\il\084EBIDINTEG\illinois.gov\IDOT\Documents\IDOT\Offices\District 5\Projects\0570B69-C400-4000-9000-0000\Design\0570B69-Sht-Xsst.dgn | | | 1 |
| MODELNAME | | CHECKED - | REVISIONS |
| | | | 1 |
| | | DATE - | REVISIONS |
| | | | 1 |

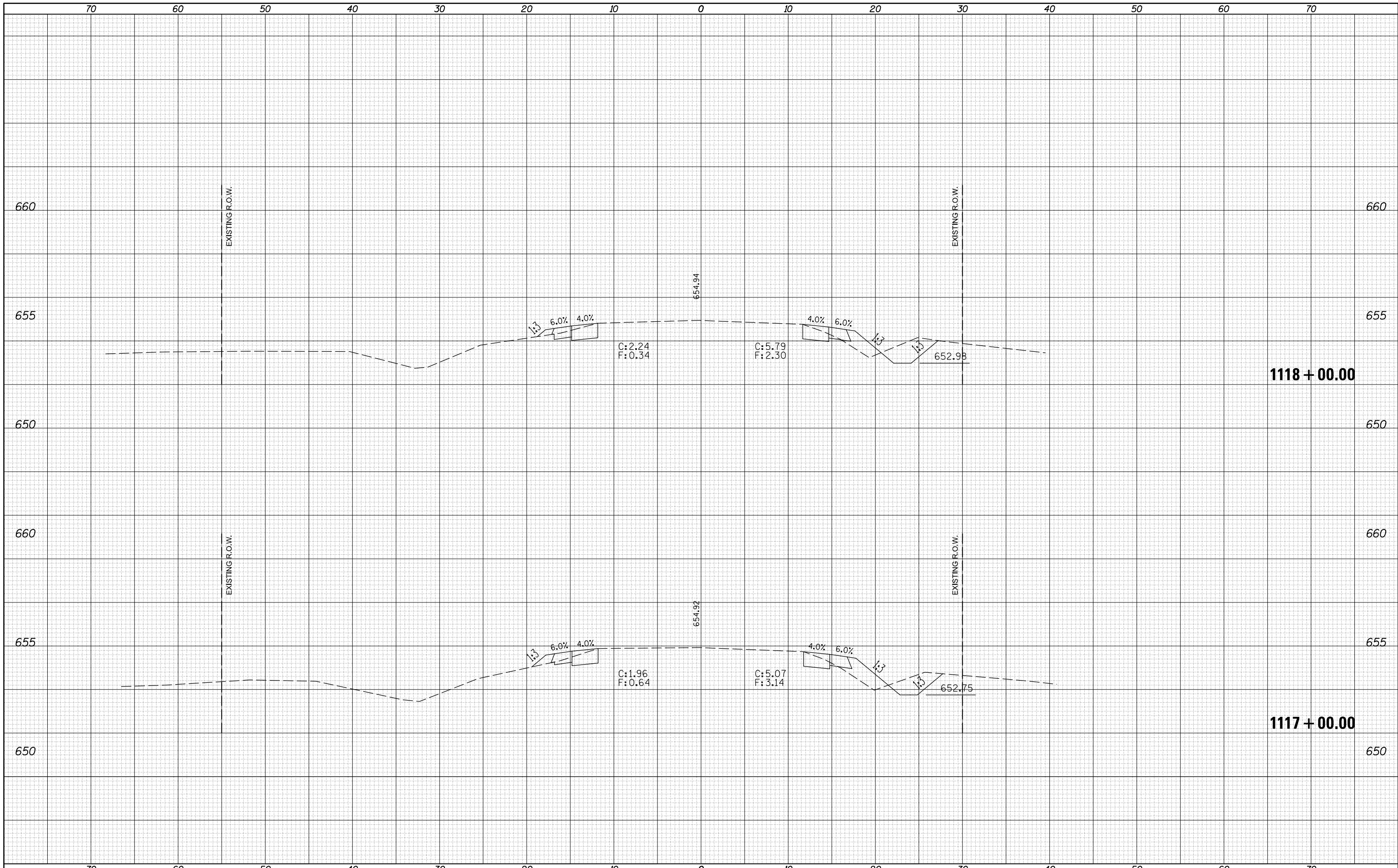
**STATE OF ILLINOIS
DEPARTMENT OF TRANSPORTATION**

| | | | | | |
|--------|-------|----|--------|-----------------|--------------------|
| SCALE: | SHEET | OF | SHEETS | STA. 1115+00.00 | TO STA. 1116+00.00 |
|--------|-------|----|--------|-----------------|--------------------|

| F.A.S. RTE. | SECTION | COUNTY | TOTAL SHEETS | SHEET NO. |
|--------------------|-------------------------|---------|---------------------------|-----------|
| 1671 | D5 HMA SHOULDERS 2016-1 | DOUGLAS | 220 | 220 |
| CONTRACT NO. 70B69 | | | ILLINOIS FED. AID PROJECT | |

| | | |
|------------------|--------------------------------|------|
| FINAL SURVEY NO. | SURVEYED PLOTTED AREAS CHECKED | DATE |
| NOTE BOOK NO. | TEMPLATE AREAS CHECKED | |
| | | |
| | | |
| | | |

| | | |
|---------------------|--------------------------------|------|
| ORIGINAL SURVEY NO. | SURVEYED PLOTTED AREAS CHECKED | DATE |
| NOTE BOOK NO. | TEMPLATE AREAS CHECKED | |
| | | |
| | | |
| | | |



FILE NAME =
 p:\11184EBIDINTEG.Illinois.gov\IDOT Documents\IDOT Offices\District 5\Projects\0570B69\CADD\Drawings\0570B69-Sht-Xsst.dgn
 \$MODELNAME\$

USER NAME = grozianoja
 DESIGNED -
 DRAWN -
 CHECKED -
 DATE -

REVISOR
 REVISION
 REVISION
 REVISION

**STATE OF ILLINOIS
 DEPARTMENT OF TRANSPORTATION**

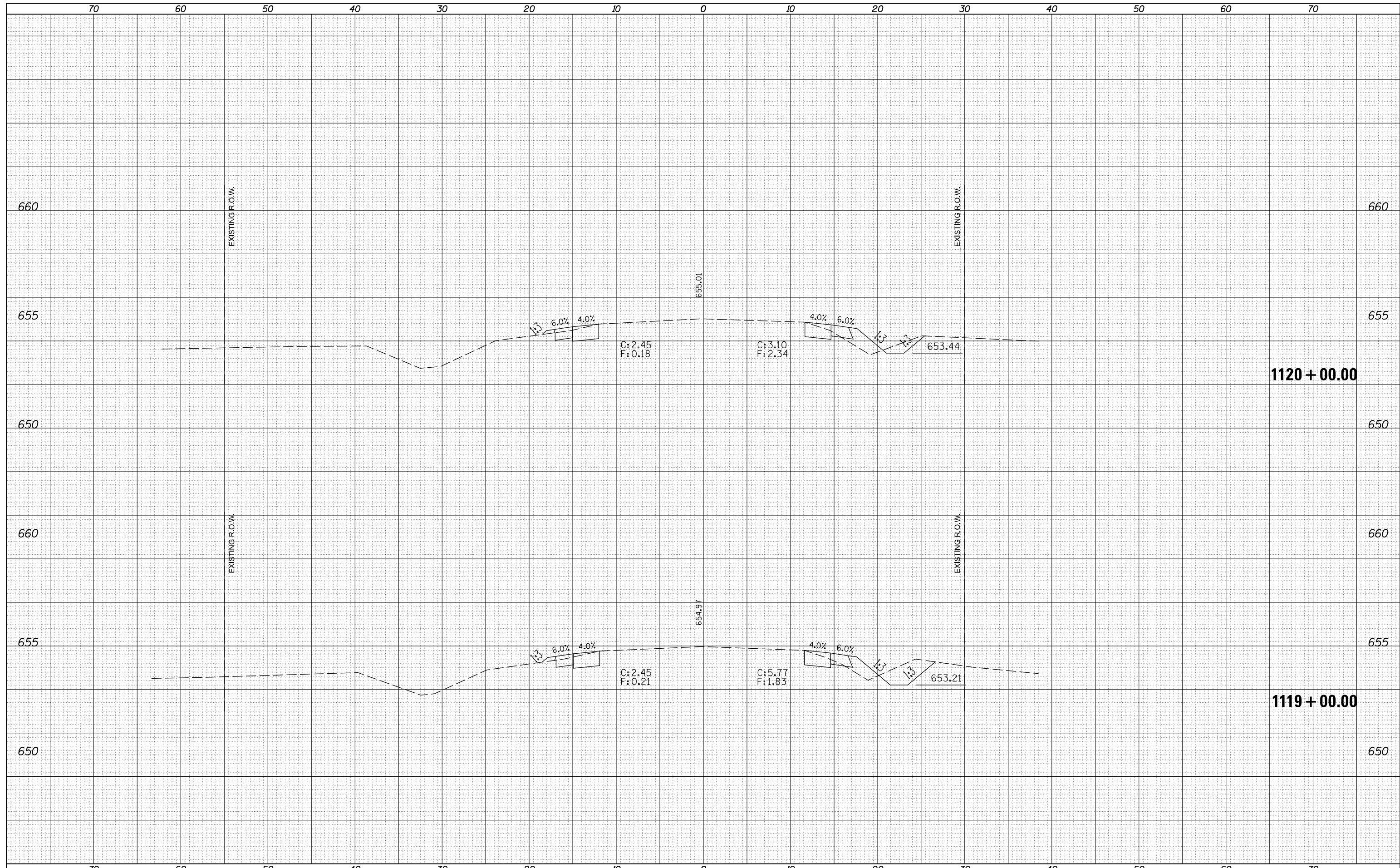
CROSS SECTIONS

SCALE: SHEET OF SHEETS STA. 1117+00.00 TO STA. 1118+00.00

| F.A.S. RTE. | SECTION | COUNTY | TOTAL SHEETS | SHEET NO. |
|---------------------------|-------------------------|---------|--------------|--------------------|
| 1671 | D5 HMA SHOULDERS 2016-1 | DOUGLAS | 221 | 221 |
| | | | | CONTRACT NO. 70B69 |
| ILLINOIS FED. AID PROJECT | | | | |

| | |
|---------------------|--------------------------------------|
| BY _____ | DATE _____ |
| FINAL SURVEY | SURVEYED |
| NOTE BOOK NO. _____ | PLOTTED TEMPLATE AREAS CHECKED _____ |

| | |
|---------------------|--------------------------------------|
| BY _____ | DATE _____ |
| ORIGINAL SURVEY | SURVEYED |
| NOTE BOOK NO. _____ | PLOTTED TEMPLATE AREAS CHECKED _____ |



| | | | |
|---|----------------------------|------------|------------|
| FILE NAME = | USER NAME = grozianoja | DESIGNED - | REVISION - |
| p:\11184E\BID\INTEG\Illinois.gov\PWIDOT\Documents\IDOT Offices\District 5\Projects\0570B69\CD\Drawings\0570B69-Sht-Xsst.dgn | | DRAWN - | REVISION - |
| *MODELNAME* | PLOT SCALE = 10.0000" = 1' | CHECKED - | REVISION - |
| | PLOT DATE = 3/3/2016 | DATE - | REVISION - |

**STATE OF ILLINOIS
DEPARTMENT OF TRANSPORTATION**

| | | | | | | |
|--------|--|-------|----|--------|-----------------|--------------------|
| SCALE: | | SHEET | OF | SHEETS | STA. 1119+00.00 | TO STA. 1120+00.00 |
|--------|--|-------|----|--------|-----------------|--------------------|

| | | | | |
|--------------------|-------------------------|---------|--------------|---------------------------|
| F.A.S. RTE. | SECTION | COUNTY | TOTAL SHEETS | SHEET NO. |
| 1671 | D5 HMA SHOULDERS 2016-1 | DOUGLAS | 222 | 222 |
| CONTRACT NO. 70B69 | | | | ILLINOIS FED. AID PROJECT |

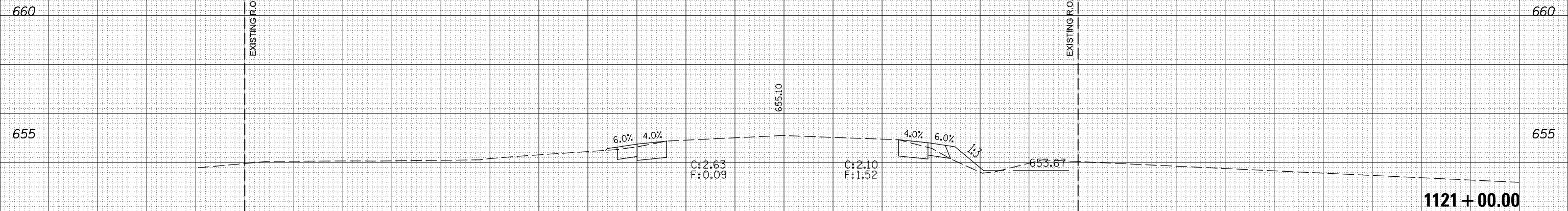
70 60 50 40 30 20 10 0 10 20 30 40 50 60 70

| | | |
|------------------|---------------|------|
| FINAL SURVEY NO. | SURVEYED | DATE |
| | PLOTTED | BY |
| | TEMPLATE | |
| | AREAS CHECKED | |

| | | |
|---------------------|---------------|------|
| ORIGINAL SURVEY NO. | SURVEYED | DATE |
| | PLOTTED | BY |
| | TEMPLATE | |
| | AREAS CHECKED | |

EXISTING R.O.W.

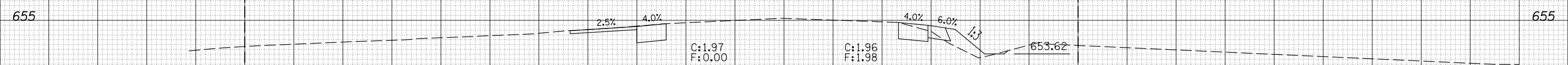
EXISTING R.O.W.



1121 + 00.00

EXISTING R.O.W.

EXISTING R.O.W.



1120 + 78.00

70 60 50 40 30 20 10 0 10 20 30 40 50 60 70

| | | | |
|---|------------------------|------------|-----------|
| FILE NAME = | USER NAME = graziano.j | DESIGNED - | REVISIONS |
| p:\11084EBIDINTEG.Illinois.gov\PIDOT\Documents\NIDOT Offices\District 5\Projects\0570B69-C400\Design\0570B69-Sht-Xsht.dgn | | REVISOR - | |
| PLOT SCALE = 10.0000 "/> <td>CHECKED -</td> <td>REVISOR -</td> <td></td> | CHECKED - | REVISOR - | |
| PLOT DATE = 3/3/2016 | DATE - | REVISOR - | |

**STATE OF ILLINOIS
DEPARTMENT OF TRANSPORTATION**

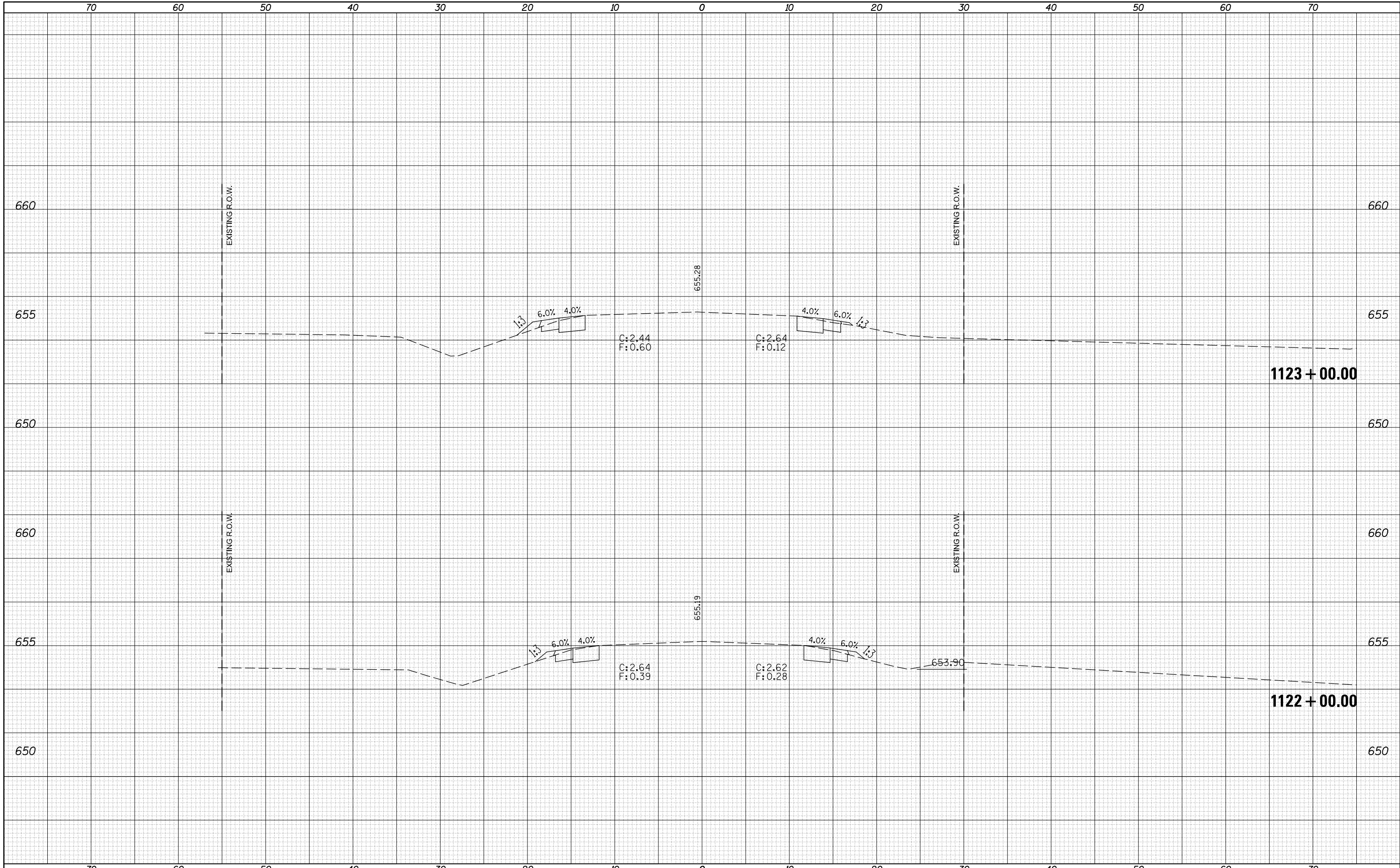
CROSS SECTIONS

| F.A.S. RTE. | SECTION | COUNTY | TOTAL SHEETS | SHEET NO. |
|--------------------|-------------------------|---------|---------------------------|-----------|
| 1671 | D5 HMA SHOULDERS 2016-1 | DOUGLAS | | 223 |
| CONTRACT NO. 70B69 | | | ILLINOIS FED. AID PROJECT | |

SCALE: SHEET OF SHEETS STA. 1120+78.00 TO STA. 1121+00.00

| | |
|----|------|
| BY | DATE |
| | |
| | |
| | |
| | |
| | |
| | |
| | |
| | |
| | |
| | |

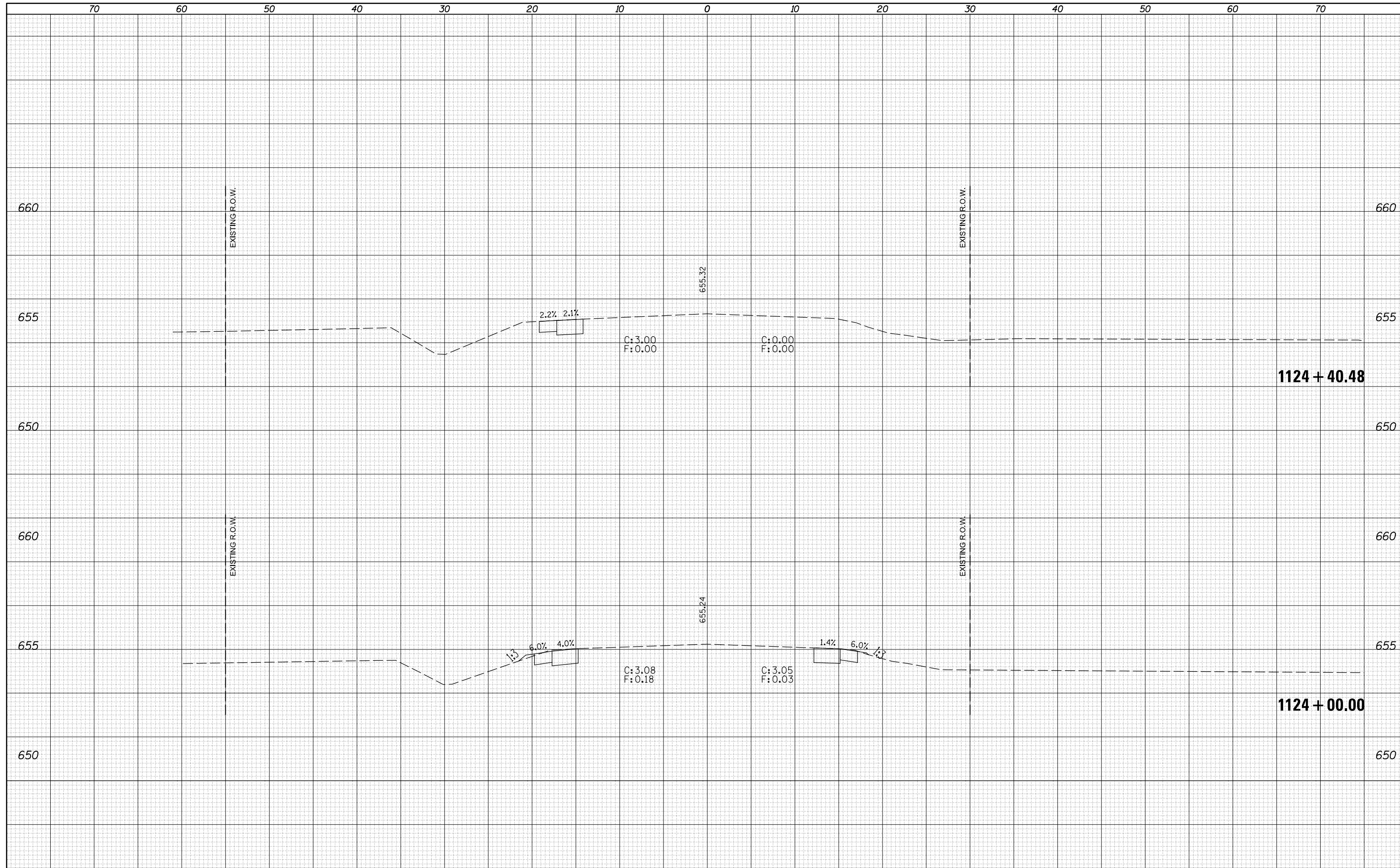
| | |
|----|------|
| BY | DATE |
| | |
| | |
| | |
| | |
| | |
| | |
| | |
| | |
| | |
| | |



| | | | | | | | | | |
|-------------|------------------------|------------|------------|---|---------------------------|-------------------------|---------|-----------------|--------------------|
| FILE NAME = | USER NAME = grazianoja | DESIGNED - | REVISIED - | <p align="center">STATE OF ILLINOIS DEPARTMENT OF TRANSPORTATION</p> <p align="center">CROSS SECTIONS</p> | F.A.S. RTE. | SECTION | COUNTY | TOTAL SHEETS | SHEET NO. |
| | | | | | 1671 | D5 HMA SHOULDERS 2016-1 | DOUGLAS | 224 | 224 |
| | | | | | CONTRACT NO. 70B69 | | | | |
| | | | | | ILLINOIS FED. AID PROJECT | | | | |
| | | | | SCALE: | SHEET | OF | SHEETS | STA. 1122+00.00 | TO STA. 1123+00.00 |

| | |
|--------------|---------------|
| DATE | |
| BY | |
| FINAL SURVEY | SURVEYED |
| NOTE BOOK | PLOTTED |
| NO. | TEMPLATE |
| | AREAS CHECKED |
| | AREAS CHECKED |

| | |
|-----------------|---------------|
| DATE | |
| BY | |
| ORIGINAL SURVEY | SURVEYED |
| NOTE BOOK | PLOTTED |
| NO. | TEMPLATE |
| | AREAS CHECKED |
| | AREAS CHECKED |



FILE NAME =
 p:\11084EBIDINTEG\Illinois.gov\IDOT\Documents\IDOT Offices\District 5\Projects\0570B69\CD\DRAWING\0570B69-Sht-Xsst.dgn
 \$MODELNAME\$

| | | |
|------------------------------|------------|------------|
| USER NAME = grazianoja | DESIGNED - | REVISIED - |
| PLLOT SCALE = 10.0000' / in. | CHECKED - | REVISIED - |
| PLLOT DATE = 3/3/2016 | DATE - | REVISIED - |

**STATE OF ILLINOIS
 DEPARTMENT OF TRANSPORTATION**

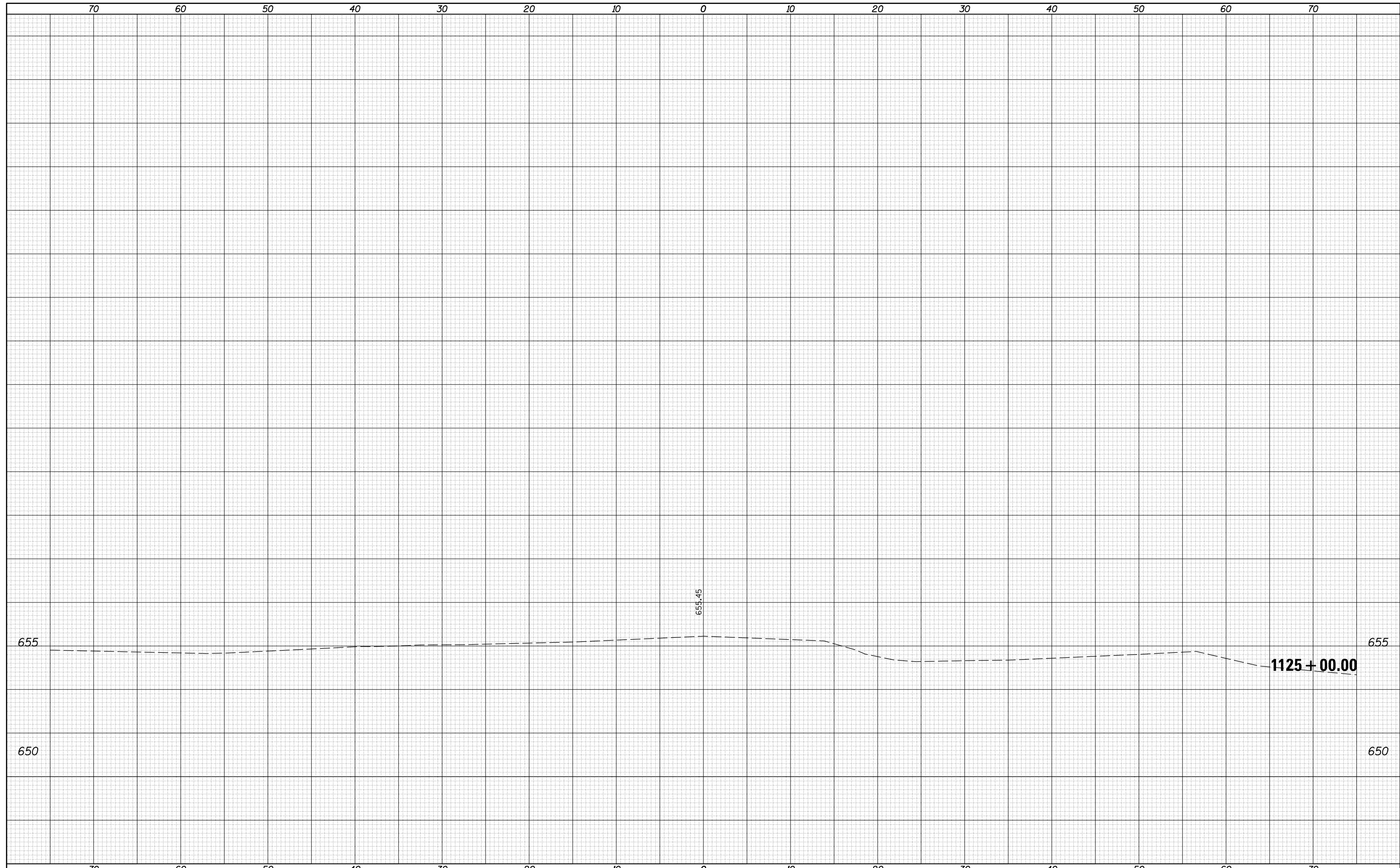
CROSS SECTIONS

SCALE: SHEET OF SHEETS STA. 1124+00.00 TO STA. 1124+40.48

| | | | | |
|--------------------|-------------------------|---------|---------------------------|-----------|
| F.A.S. RTE. | SECTION | COUNTY | TOTAL SHEETS | SHEET NO. |
| 1671 | D5 HMA SHOULDERS 2016-1 | DOUGLAS | 225 | 225 |
| CONTRACT NO. 70B69 | | | ILLINOIS FED. AID PROJECT | |

| | |
|--------------|----------|
| DATE | |
| BY | |
| FINAL SURVEY | SURVEYED |
| NOTE BOOK | PLOTTED |
| NO. | TEMPLATE |
| | AREAS |
| | CHECKED |

| | |
|-----------------|----------|
| DATE | |
| BY | |
| ORIGINAL SURVEY | SURVEYED |
| NOTE BOOK | PLOTTED |
| NO. | TEMPLATE |
| | AREAS |
| | CHECKED |



| | | | | | | | | | | |
|--|------------------------------|------------|------------|---|-----------------------|-------------|-------------------------|---------|--------------|------------------------------------|
| FILE NAME = | USER NAME = grozianoja | DESIGNED - | REVISIED - | STATE OF ILLINOIS DEPARTMENT OF TRANSPORTATION | CROSS SECTIONS | F.A.S. RTE. | SECTION | COUNTY | TOTAL SHEETS | SHEET NO. |
| p:\1125\1125E\BID\INTEG\Illinois.gov\PIWIDOT\Documents\DOT Offices\District 5\Projects\0570B69\CD\DRAWING\0570B69-Sht-Xsst.dgn | PLLOT SCALE = 10.0000' / in. | CHECKED - | REVISIED - | | | 1671 | D5 HMA SHOULDERS 2016-1 | DOUGLAS | 226 | CONTRACT NO. 70B69 |
| \$MODELNAME\$ | PLLOT DATE = 3/3/2016 | DATE - | REVISIED - | | | SCALE: | SHEET | OF | SHEETS | STA. 1125+00.00 TO STA. 1125+00.00 |