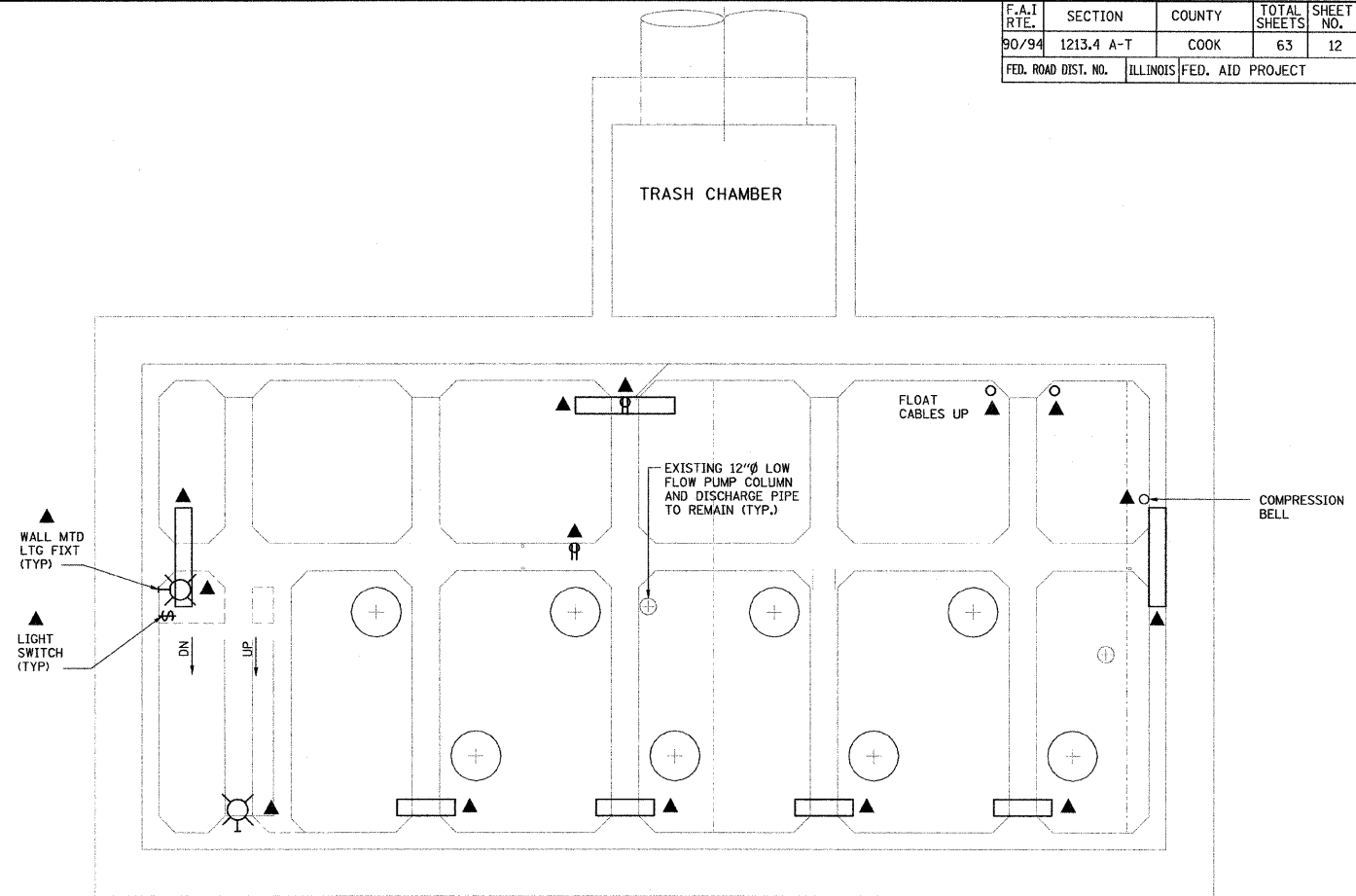
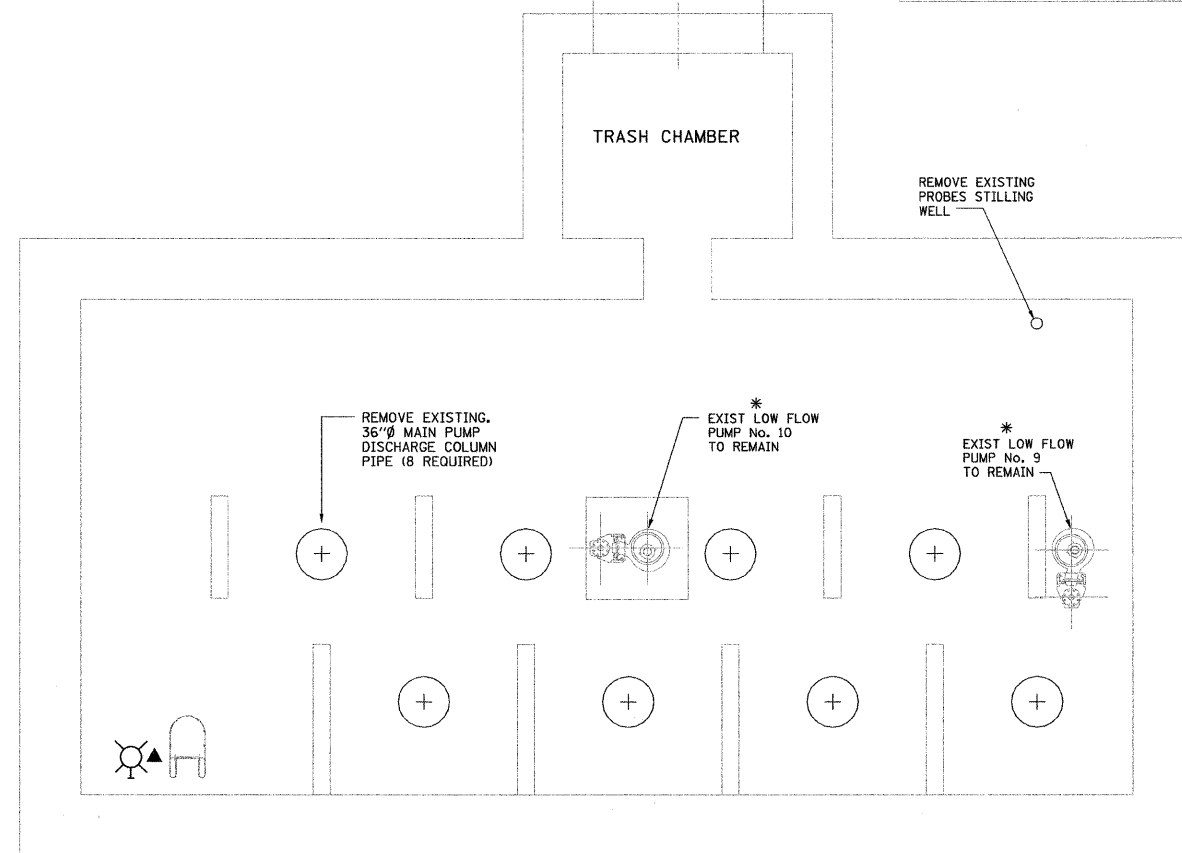


PLAN ABOVE EL. -8.5'




PLAN ABOVE EL. -26.5'



PLAN ABOVE EL. -48.0'

NOTES:
1. SEE GENERAL NOTES ON SHEET NO. DM5



REVISIONS	
NAME	DATE

DM6

ILLINOIS DEPARTMENT OF TRANSPORTATION
**PUMP STATION NO. 27
 REHABILITATION**
**ELECTRICAL
 DEMOLITION PLANS SH. 2**
 SCALE: AS SHOWN
 DATE: 04-23-10
 DRAWN BY: CTM
 CHECKED BY: KC