











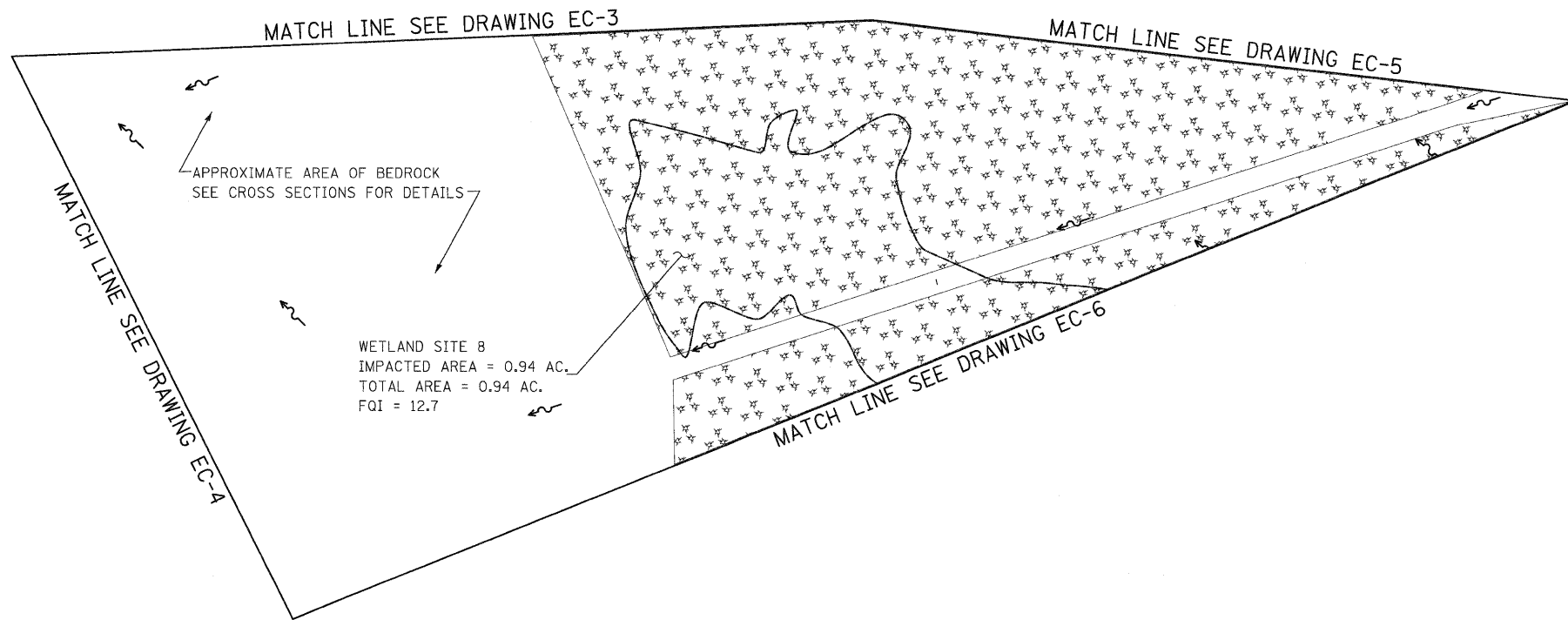


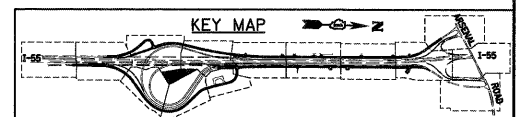
EROSION CONTROL LEGEND

-  INLET AND PIPE PROTECTION
-  TEMPORARY DITCH CHECK
-  PERIMETER EROSION BARRIER
-  TEMPORARY EROSION CONTROL SEEDING WITH MULCH METHOD 2
-  TEMPORARY CHAIN LINK FENCE
-  EC, TEMPORARY PIPE SLOPE DRAIN
-  INLET FILTER
-  STABILIZED CONSTRUCTION ENTRANCE
-  STONE OUTLET STRUCTURE SEDIMENT TRAP
-  DITCH FLOW
-  SWALE
-  DRAINAGE SUMMIT



NOTES:

1. "STONE OUTLET STRUCTURE SEDIMENT TRAP" SHALL BE SIZED FOR 1/2 ACRE STORAGE. SEE DETAIL SHEET ED1 FOR DETAILS.
2. PERIMETER EROSION BARRIER HAS BEEN OFFSET FOR CLARITY.



FILE NAME = D:\60C31-SHT-EROS25.dgn	USER NAME = TKluegel	DESIGNED - JCL	REVISED -
		DRAWN - JCL	REVISED -
		CHECKED - DLT	REVISED -
		DATE - 12/18/09	REVISED -

**STATE OF ILLINOIS
 DEPARTMENT OF TRANSPORTATION**

EROSION AND SEDIMENT CONTROL PLAN

SCALE: 1"=50' SHEET NO. 15 OF 15 SHEETS STA. TO STA.

F.A.I. RTE.	SECTION	COUNTY	TOTAL SHEETS	SHEET NO.
55	(99-1&2)AC-3	WILL	524	142
CONTRACT NO. 60C31				
FED. ROAD DIST. NO. 1 ILLINOIS FED. AID PROJECT				