






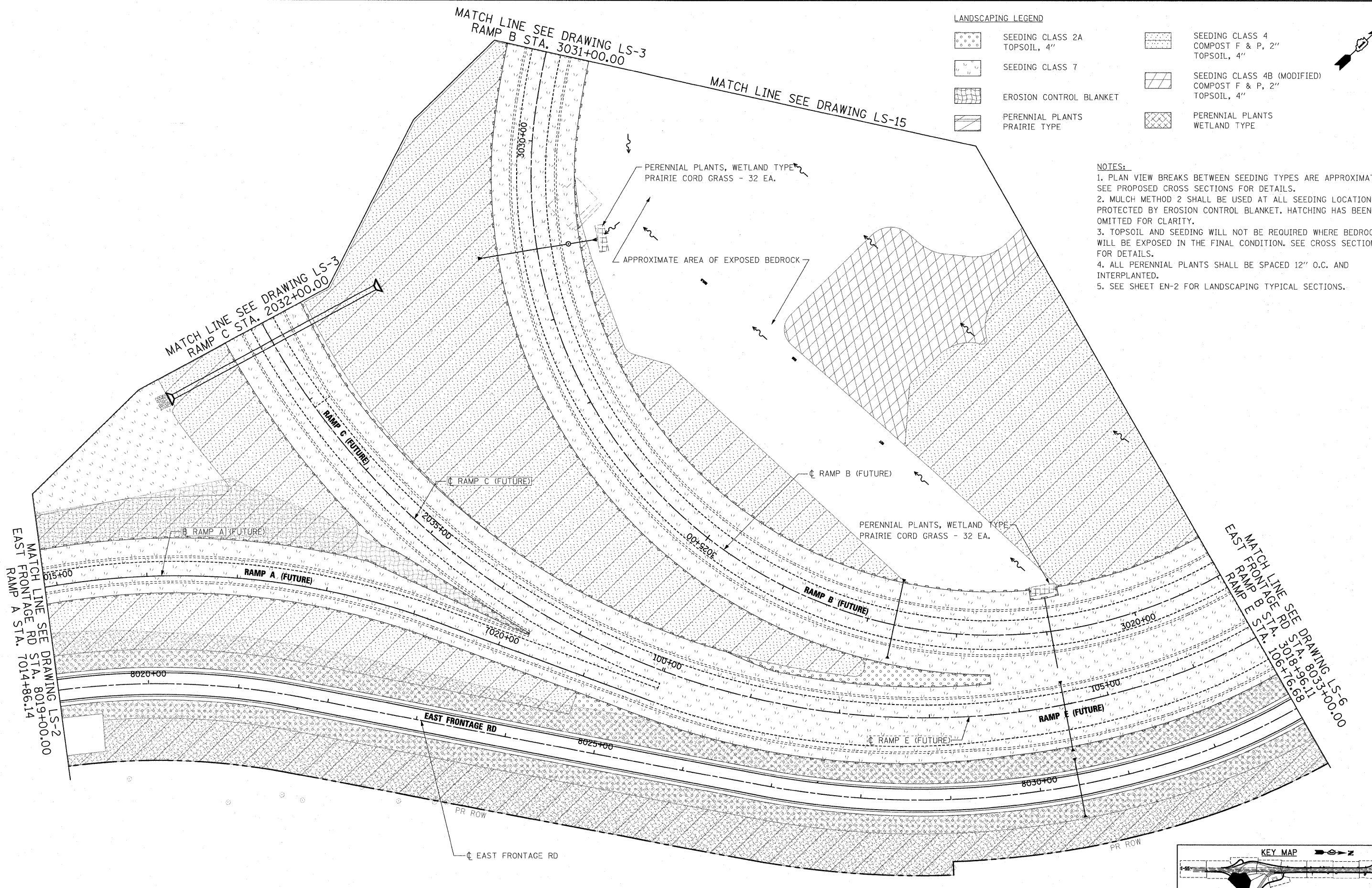


LANDSCAPING LEGEND

-  SEEDING CLASS 2A
TOPSOIL, 4"
-  SEEDING CLASS 7
-  EROSION CONTROL BLANKET
-  PERENNIAL PLANTS
PRAIRIE TYPE
-  SEEDING CLASS 4
COMPOST F & P, 2"
TOPSOIL, 4"
-  SEEDING CLASS 4B (MODIFIED)
COMPOST F & P, 2"
TOPSOIL, 4"
-  PERENNIAL PLANTS
WETLAND TYPE

- NOTES:
1. PLAN VIEW BREAKS BETWEEN SEEDING TYPES ARE APPROXIMATE. SEE PROPOSED CROSS SECTIONS FOR DETAILS.
 2. MULCH METHOD 2 SHALL BE USED AT ALL SEEDING LOCATIONS NOT PROTECTED BY EROSION CONTROL BLANKET. HATCHING HAS BEEN OMITTED FOR CLARITY.
 3. TOPSOIL AND SEEDING WILL NOT BE REQUIRED WHERE BEDROCK WILL BE EXPOSED IN THE FINAL CONDITION. SEE CROSS SECTIONS FOR DETAILS.
 4. ALL PERENNIAL PLANTS SHALL BE SPACED 12" O.C. AND INTERPLANTED.
 5. SEE SHEET EN-2 FOR LANDSCAPING TYPICAL SECTIONS.



McDonough Associates Inc.
Engineers / Architects
130 East Randolph Street Chicago, Illinois 60601

FILE NAME =
D:\6031-SHT-LN05CP04.dgn

USER NAME = jleatour

PLOT SCALE = 1:50

PLOT DATE = 1/19/2010

DESIGNED - MJT

DRAWN - MJT

CHECKED - DLT

DATE - 12/18/09

REVISED -

REVISED -

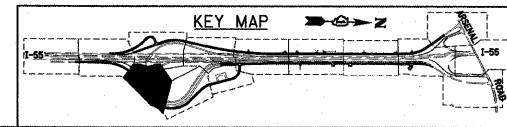
REVISED -

REVISED -

STATE OF ILLINOIS
DEPARTMENT OF TRANSPORTATION

LANDSCAPE PLAN

SCALE: 1"=50' SHEET NO. 4 OF 15 SHEETS STA. TO STA.



F.A.I. RTE.	SECTION	COUNTY	TOTAL SHEETS	SHEET NO.
55	(99-1&2)AC-3	WILL	524	268
CONTRACT NO. 60C31				
FED. ROAD DIST. NO. 1 ILLINOIS FED. AID PROJECT				

FINAL