


ROUTE	SECTION	COUNTY	TOTAL SHEETS	SHEET NUMBER
VARIOUS	2009-1011	VARIOUS	36	14

Contract 60163

R 10 E

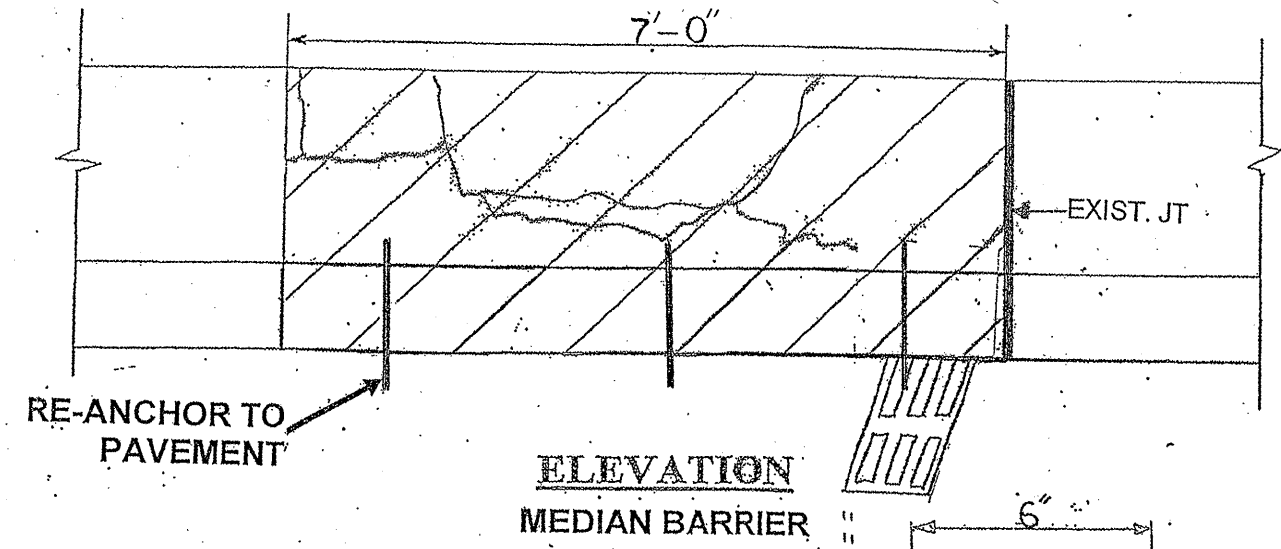
T 37 N



VILLAGE OF BOLINGBROOK
DuPAGE TOWNSHIP
WILL COUNTY

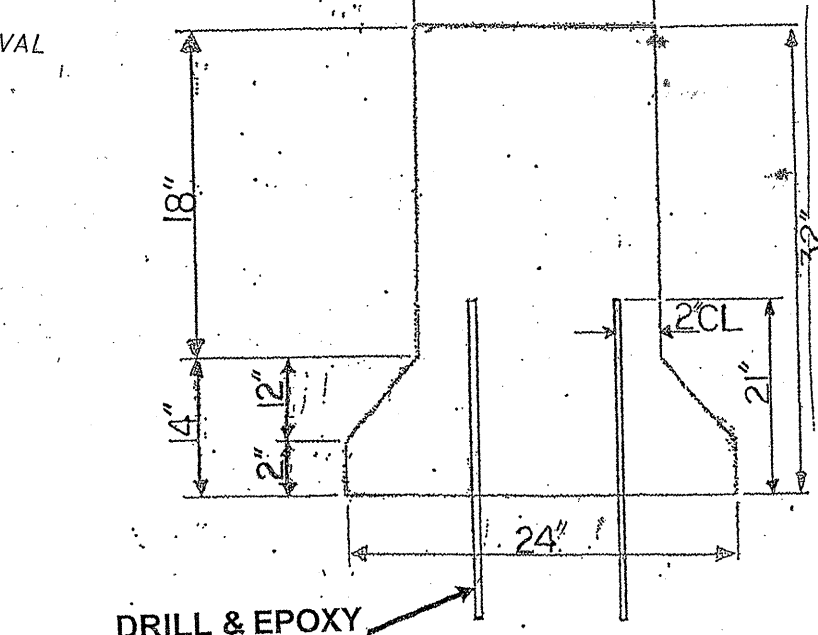


LOCATION 4: I-55 NB ¼ MILE SOUTH OF JOLIET ROAD LEFT-HAND MEDIAN WALL.



HATCHED AREA INDICATES CONCRETE REMOVAL

ELEVATION
MEDIAN BARRIER



SECTION

ILLINOIS DEPARTMENT OF TRANSPORTATION

LOCATION: 4
I-55 (NB)


FULL DEPTH BARRIER REPAIR
SEE SHEET 8 FOR MORE DETAILS

Concrete Removal (Cu Yd)	0.6
Concrete Structure (Cu Yd)	0.6
FOR INFORMATION ONLY	

TRAFFIC DATA:

I-55: SPEED LIMIT = 55 MPH

2009 ADT = 135,200



Pole H1EF7 / MM268

Drain cover