

BEGIN 5" SKIP-DASH
(WHITE)
(10' LINE WITH 30' SPACE)
STA. 1235+97
OFFSET 44.0' RT
(MATCH EXISTING)

BEGIN 4" LINE
(YELLOW)
STA. 1235+97
OFFSET 20.0' RT
(MATCH EXISTING)

BEGIN TEMPORARY
CONCRETE BARRIER
STA. 1239+73
OFFSET 62.0' RT

STA. 1240+22
OFFSET 15.0' RT

300' SHOULDER CLOSURE
DRUMS AT 50' C-C

SB I-57

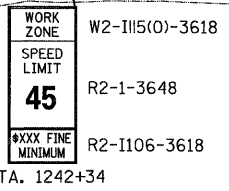
PROPOSED I-57

NB I-57

300' SHOULDER CLOSURE
DRUMS AT 50' C-C

STA. 1241+22.64
OFFSET 49.0' RT

END MULTI-LANE WEAVE
STA. 1240+21.71
OFFSET 48.0' RT

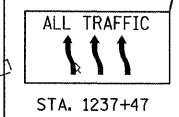


BEGIN 4" LINE
(WHITE)
STA. 1235+97
OFFSET 56.0' RT
(MATCH EXISTING)

BEGIN MULTI-LANE WEAVE
STA. 1238+46.71
OFFSET 53.0' RT

IMPACT ATTENUATOR,
TEMPORARY
(NON-REDIRECTIVE),
DESIGN CRITERIA
TEST LEVEL 3

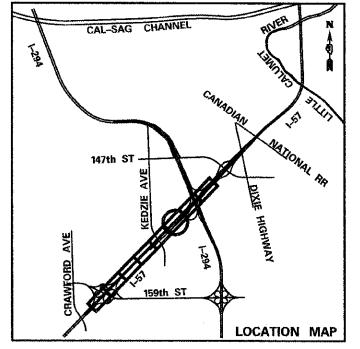
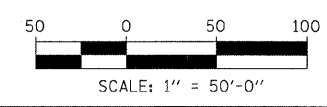
BEGIN LANE NARROWING
12' TO 11' WIDTH
STA. 1235+97
OFFSET 56.0' RT



END LANE NARROWING
12' TO 11' WIDTH
STA. 1237+47
OFFSET 53.0' RT

ADVANCE SIGNING
PER 'SIGNING PER APPROACH TO WORK
ZONE ALONG I-57 DETAIL' SHEET

- LEGEND:**
- TEMPORARY CONCRETE BARRIER
 - TRAFFIC LANE
 - WORK ZONE
 - TEMPORARY PAVEMENT (INTERSTATE)
 - BARRICADE, TYPE III
 - DRUM WITH MONO-DIRECTIONAL STEADY BURNING LIGHT
 - ARROW BOARD



TYLIN INTERNATIONAL

USER NAME =	DESIGNED - DM	REVISED Δ - ADDENDUM 1 05/24/10
PLOT SCALE =	DRAWN - DM	REVISED -
PLOT DATE =	CHECKED - JM	REVISED -
	DATE - 3/18/2010	REVISED -

**STATE OF ILLINOIS
DEPARTMENT OF TRANSPORTATION**

I-57 AT I-294 INTERCHANGE PROJECT		
MAINTENANCE OF TRAFFIC - I-57 STAGE 1		
SCALE: 1"=50'	SHEET NO. 1 OF 3 SHEETS	STA. 1232+50 TO STA. 1247+00

F.A.I. RTE. 57	SECTION 1414.2B	COUNTY COOK	TOTAL SHEETS 516	SHEET NO. 96
FED. ROAD DIST. NO.		ILLINOIS FED. AID PROJECT		
		CONTRACT NO. 60J27		