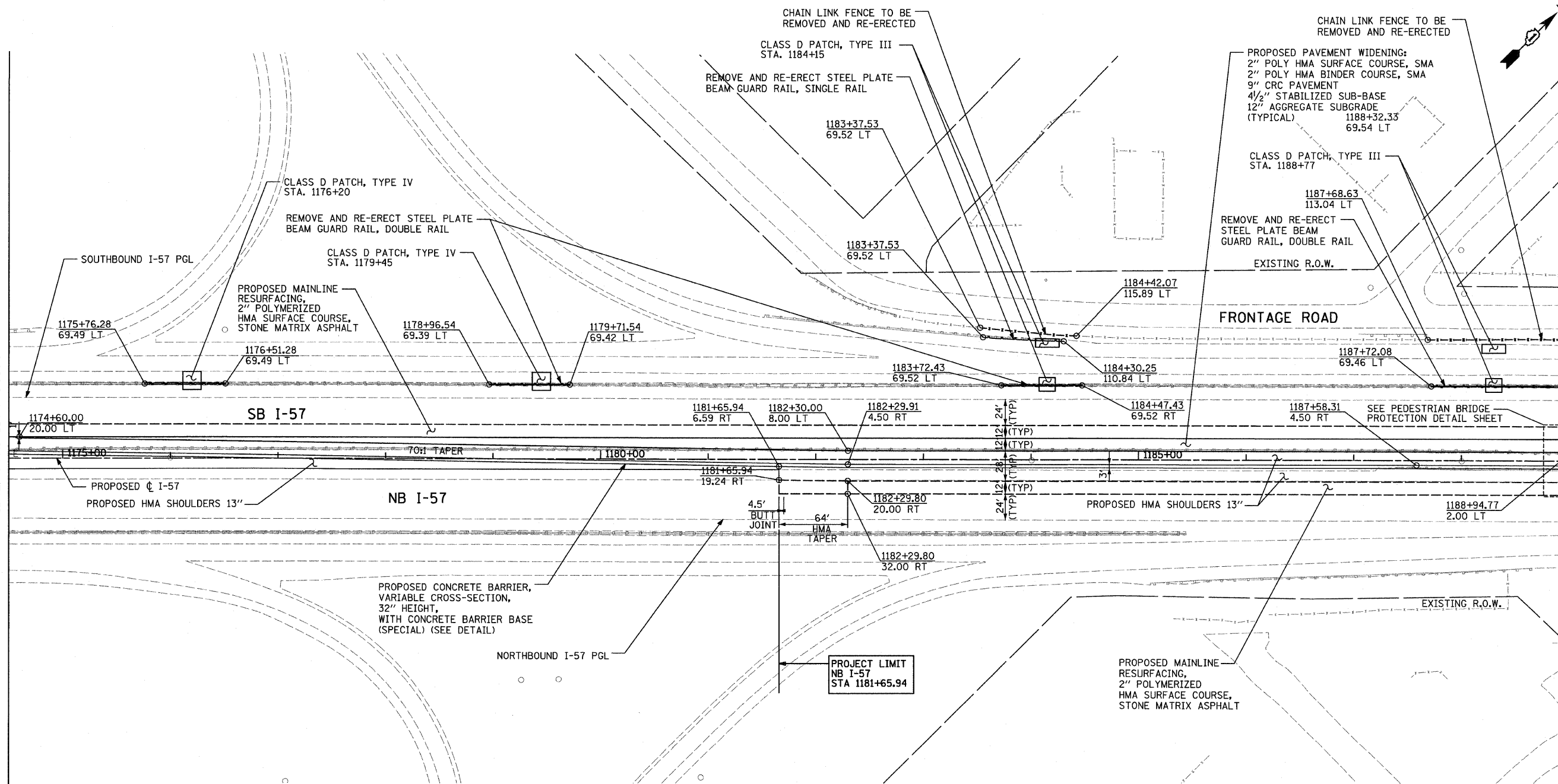



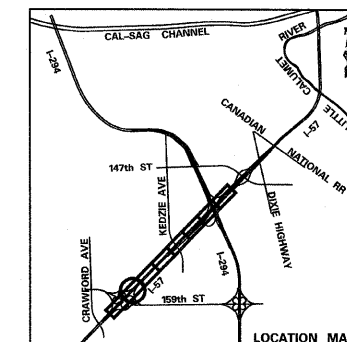
MATCHLINE STA. 1174+50.00

MATCHLINE STA. 1189+00.00



NOTES:

PGL FOR NORTHBOUND AND SOUTHBOUND PROFILES IS LOCATED 56' RT OR LT, RESPECTIVELY, FROM I-57 CL



TYLIN INTERNATIONAL	USER NAME =	DESIGNED - CAC	REVISED - 4/29/2010
	PLOT SCALE =	DRAWN - CAC	REVISED -
	PLOT DATE =	CHECKED - JDF	REVISED -
		DATE - 3/18/2010	REVISED -

**STATE OF ILLINOIS
DEPARTMENT OF TRANSPORTATION**

**I-57 AT I-294 INTERCHANGE PROJECT
PROPOSED PLANS ALONG I-57**

SCALE: 1"=50' SHEET NO. 2 OF 8 SHEETS STA. 1174+50 TO STA. 1189+00

F.A.I. RTE.	SECTION	COUNTY	TOTAL SHEETS	SHEET NO.
57	1414.2B	COOK	516	42
FED. ROAD DIST. NO.			CONTRACT NO. 60J27	
ILLINOIS FED. AID PROJECT				