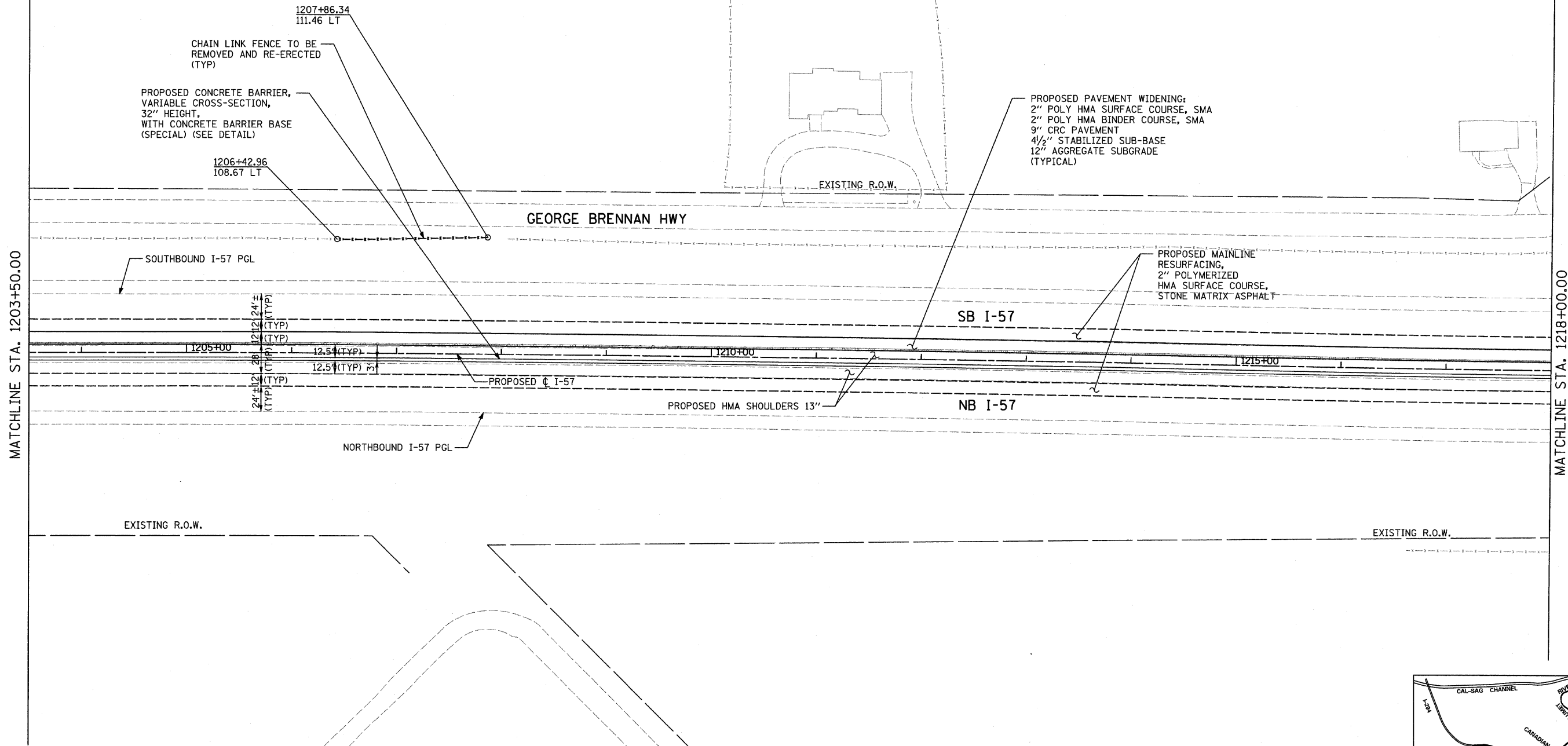


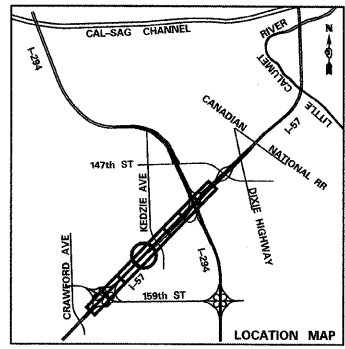


P:\602540\157-294\road\PI_157_BR\PI_PP_SHT04.dgn



MATCHLINE STA. 1218+00.00

NOTES:
 PGL FOR NORTHBOUND AND SOUTHBOUND PROFILES IS LOCATED 56' RT OR LT, RESPECTIVELY, FROM I-57 C.



TYLIN INTERNATIONAL	USER NAME =	DESIGNED - CAC	REVISED - 4/29/2010	STATE OF ILLINOIS DEPARTMENT OF TRANSPORTATION	I-57 AT I-294 INTERCHANGE PROJECT PROPOSED PLANS ALONG I-57			F.A.I. RTE.	SECTION	COUNTY	TOTAL SHEETS	SHEET NO.
	PLOT SCALE =	DRAWN - CAC	REVISED -		57	1414.2B	COOK	516	44			
	CHECKED - JDF	DATE - 3/18/2010	REVISED -		CONTRACT NO. 60J27							
	PLOT DATE =				FED. ROAD DIST. NO. ILLINOIS FED. AID PROJECT							
SCALE: 1"=50' SHEET NO. 4 OF 8 SHEETS STA. 1203+50 TO STA. 1218+00												

o:\602540\157-294\road\PI_157_BR\PI_PP_SHT04.dgn

4/29/2010 8:04:03 AM