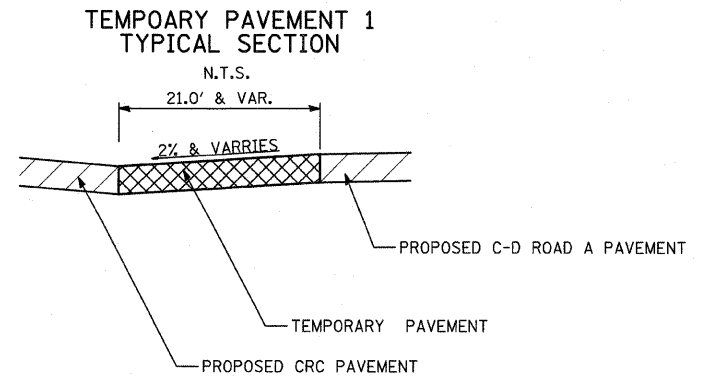
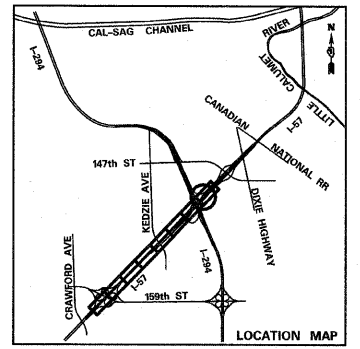



MATCHLINE STA. 1266+50 - SEE SHEET 1 OF 2



- LEGEND**
- $x.xx$ CROSS SLOPE
 - TEMPORARY PAVEMENT
 - $xxx.xx$ SPOT ELEVATION
 - $\frac{xxx+xx.xx}{xx.xx}$ STATION/OFFSET CALLOUT

- NOTES:**
1. THE INTENT OF THIS PLAN IS TO SHOW THE CONSTRUCTION REQUIREMENTS FOR A PERMANENT CROSSOVER.
 2. PAVEMENT ELEVATIONS GIVEN ARE AT 50' INTERVALS UNLESS OTHERWISE NOTED.
 3. PROPOSED PAVEMENT ELEVATIONS ARE DEPICTED ON PAVEMENT JOINTING AND ELEVATION PLANS.



TYLIN INTERNATIONAL	USER NAME =	DESIGNED - JDU	REVISED -	STATE OF ILLINOIS DEPARTMENT OF TRANSPORTATION	I-57 AT I-294 INTERCHANGE PROJECT TEMPORARY CROSSOVER DETAIL 2A			F.A.I. RTE. 57	SECTION 1414.2B	COUNTY COOK	TOTAL SHEETS 516	SHEET NO. 70	
	PLOT SCALE =	DRAWN - JDU	REVISED -		SCALE: 1"=20'			SHEET NO. 2 OF 2 SHEETS			CONTRACT NO. 60J27		
	PLOT DATE =	CHECKED - JPM	REVISED -		STA. 1266+50 TO STA. 1271+00			FED. ROAD DIST. NO.		ILLINOIS FED. AID PROJECT			
		DATE - 3/18/2010	REVISED -										