

MATCHLINE STA. 1247+00.00

MATCHLINE STA. 1253+00.00

LIMITS OF MAIN DRAIN
LOAD TRANSFER SLAB
STA. 1249+00
(SEE "MAIN DRAIN LOAD
TRANSFER SLAB
DETAILS" SHEET FOR
DETAILS)

NB I-57

C-D ROAD A

EXISTING 120" MAIN DRAIN

EXISTING 120" MAIN DRAIN

0.3%

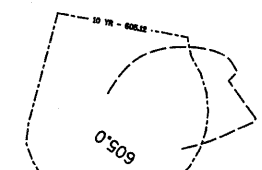
0.3%

10 YEAR
FLOODPLAIN LIMIT

100 YEAR
FLOODPLAIN LIMIT

MAIN DRAIN LOAD
TRANSFER SLAB

EXISTING R.O.W (TYP.)

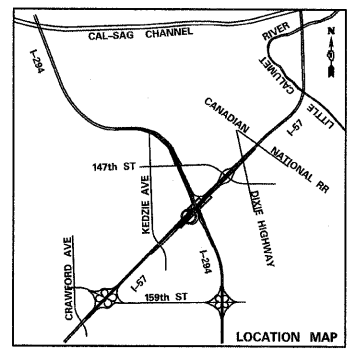
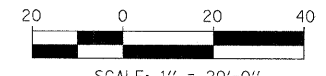


LEGEND:

- | | | | |
|-----------------------|---|-----------|--|
| 615.0 --- | EXISTING MAJOR ELEVATIONS AND MAJOR CONTOUR LINES AT 5 FT INTERVALS | 615.0 --- | PROPOSED MAJOR ELEVATIONS AND MAJOR CONTOUR LINES AT 5 FT INTERVALS |
| --- | EXISTING MINOR CONTOUR LINES AT 1 FT INTERVALS | --- | PROPOSED MINOR CONTOUR LINES AT 1 FT INTERVALS |
| [Cross-hatch pattern] | TEMPORARY PAVEMENT (SEE MOT AND CROSS OVER DETAILS SHEETS) | --- | PROPOSED GRADING LIMITS (AS DEPICTED IN THE PROPOSED CROSS SECTIONS) |
| [Wavy line] | PROPOSED DITCH (SEE PROPOSED CROSS SECTION SHEETS) | | |

NOTE:

SEE DRAINAGE PLANS FOR DETAILS ON EXISTING AND PROPOSED DRAINAGE STRUCTURES.



TYLIN INTERNATIONAL	USER NAME =	DESIGNED - JDF	REVISED - 4/29/2010
	PLOT SCALE =	DRAWN - JDF	REVISED -
	PLOT DATE =	CHECKED - JPM	REVISED -
		DATE - 3/18/2010	REVISED -

**STATE OF ILLINOIS
DEPARTMENT OF TRANSPORTATION**

I-57 AT I-294 INTERCHANGE PROJECT			
PROPOSED GRADING PLAN AND 120" PIPE PROTECTION ALONG NB I-57			
SCALE: 1"=20'	SHEET NO. 2 OF 7 SHEETS	STA. 1247+00 TO STA. 1253+00	

F.A.I. RTE. 57	SECTION 1414.2B	COUNTY COOK	TOTAL SHEETS 516	SHEET NO. 173
CONTRACT NO. 60J27			ILLINOIS FED. AID PROJECT	