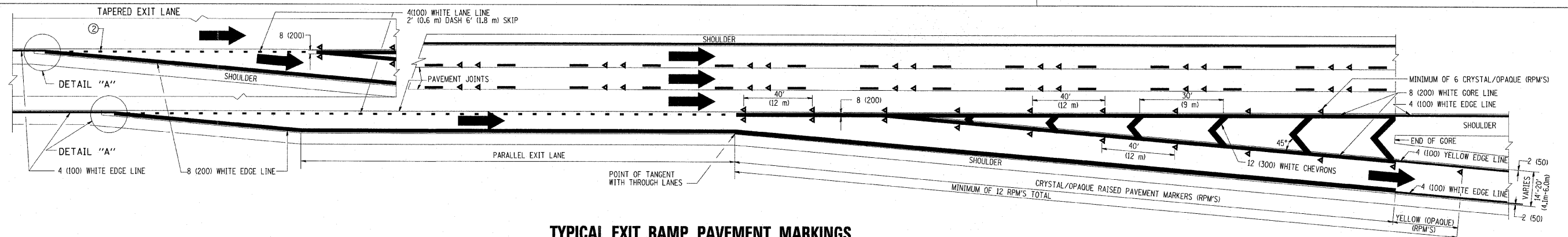


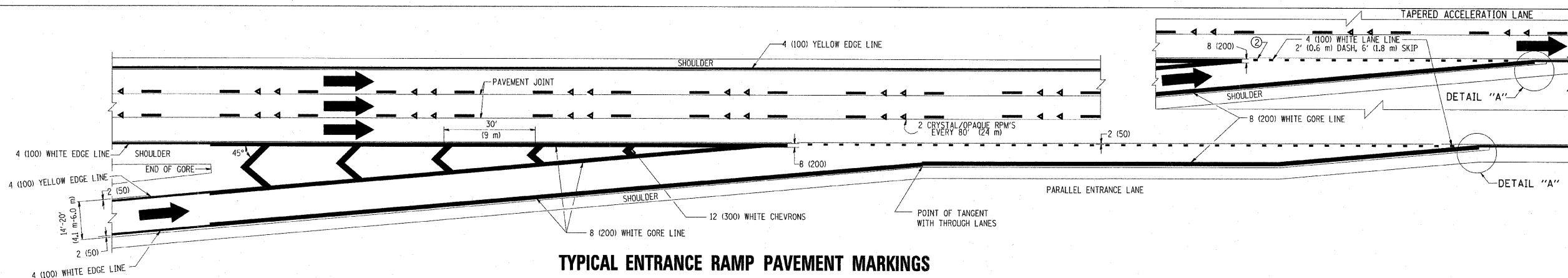
TYPICAL EDGE LINES & LANE LINES

PAVEMENT MARKING MATERIALS

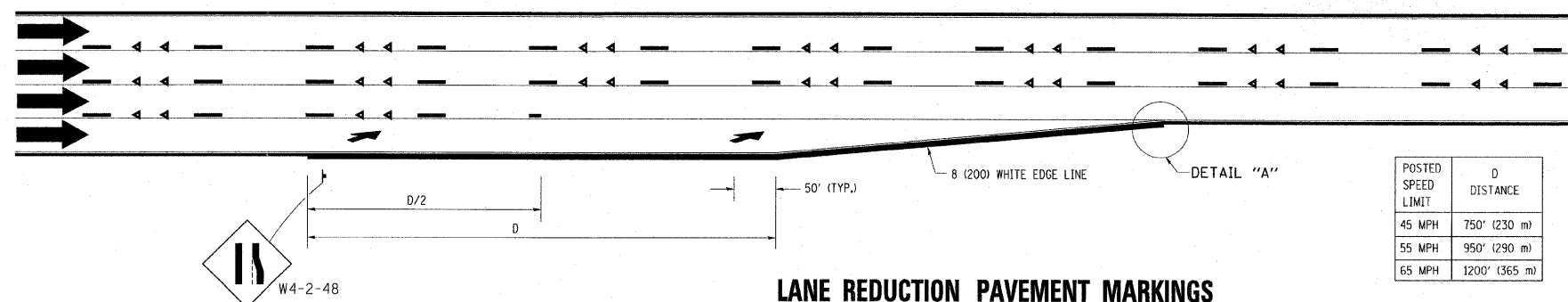
1. THERMO PLASTIC PAVEMENT MARKING LINE SHALL BE USED FOR THE EDGE LINES, GORE LINES, AND DIAGONAL LINES ON BITUMINOUS PAVEMENT ONLY.
2. PREFORMED PLASTIC TYPE B PAVEMENT MARKING LINE SHALL BE USED FOR ALL LANE LINES ON BITUMINOUS PAVEMENT.
3. POLYUREA PAVEMENT MARKING SHALL BE USED FOR ALL MARKINGS ON PCC.



TYPICAL EXIT RAMP PAVEMENT MARKINGS

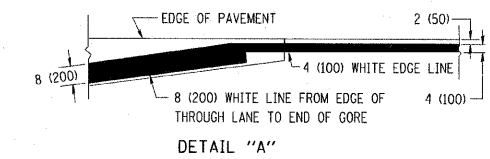


TYPICAL ENTRANCE RAMP PAVEMENT MARKINGS



LANE REDUCTION PAVEMENT MARKINGS

| POSTED SPEED LIMIT | D DISTANCE |
|--------------------|---------------|
| 45 MPH | 750' (230 m) |
| 55 MPH | 950' (290 m) |
| 65 MPH | 1200' (365 m) |



NOTES:

- ① THE DIAGONAL LINES SHALL BE SPACED AT 40' (12 m) C-C ACROSS ALL STRUCTURES WHICH ARE 500' (150 m) OR LESS IN LENGTH. THE DIAGONAL LINES ARE NOT REQUIRED ON SHOULDERS WHICH ARE 6' (1.8 m) OR LESS IN WIDTH.
- ② 4" (2' DASH, 6' SKIP) MARKING ON TAPERED ENTRANCE AND EXIT RAMP SHALL BE OMITTED ON TANGENT SECTIONS.

| | | | |
|--|----------------------------|-------------------|------------------------|
| FILE NAME = | USER NAME = lsgso | DESIGNED - D.W.S. | REVISED - D.W.S. 07-96 |
| cc:\pwwork\p\1007\LEYS\100715\1012.dwg | | DRAWN - | REVISED - J.A.F. 02-06 |
| | PLOT SCALE = 50.000' / IN. | CHECKED - | REVISED - S.P.B. 01-07 |
| | PLOT DATE = 1/22/2010 | DATE - 01-90 | REVISED - S.P.B. 01-10 |

**STATE OF ILLINOIS
 DEPARTMENT OF TRANSPORTATION**

**MULTI-LANE FREEWAY
 PAVEMENT MARKING DETAILS**

SCALE: NONE SHEET NO. 1 OF 2 SHEETS STA. TO STA.

| | | | | |
|---|---------|--------|--------------------|-----------|
| F.A.I. RTE. | SECTION | COUNTY | TOTAL SHEETS | SHEET NO. |
| 57 | 1414.2B | COOK | 5/6 | 388 |
| TC-12 | | | CONTRACT NO. 60127 | |
| FED. ROAD DIST. NO. 1 [ILLINOIS] FED. AID PROJECT | | | | |