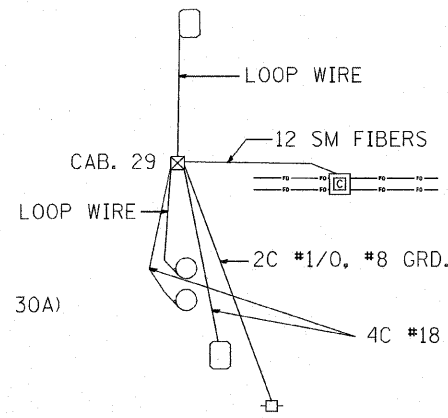
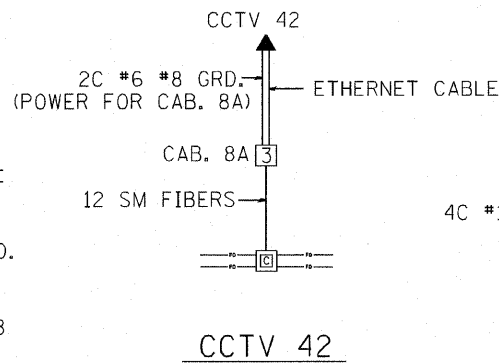


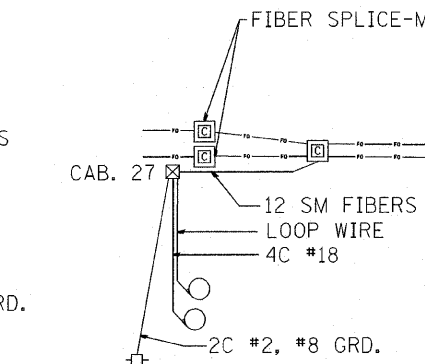
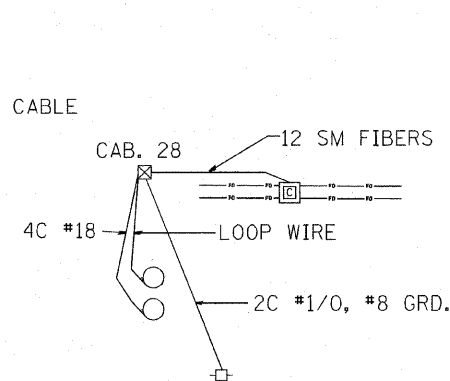
I80 NORTH



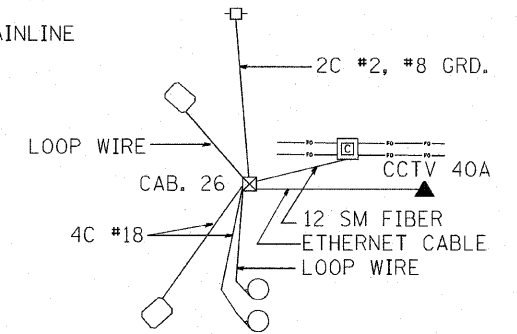
SOUTH OF IL59



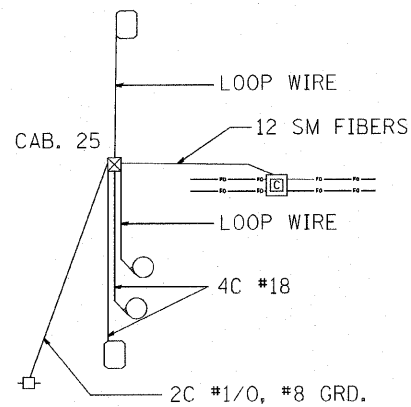
SOUTH OF IL59
1 MI. SOUTH OF US 52



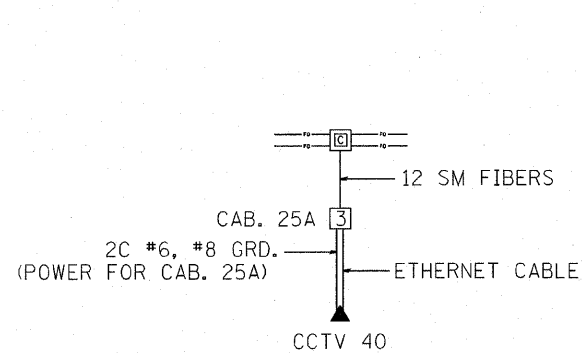
1/2 MI. SOUTH OF US 52



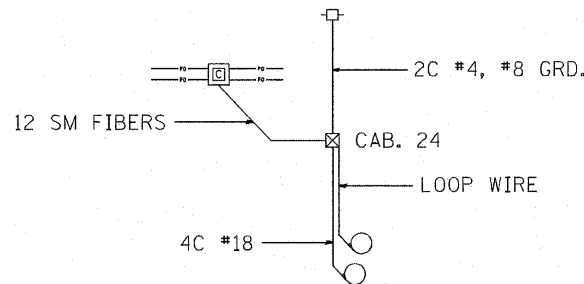
SOUTH US52



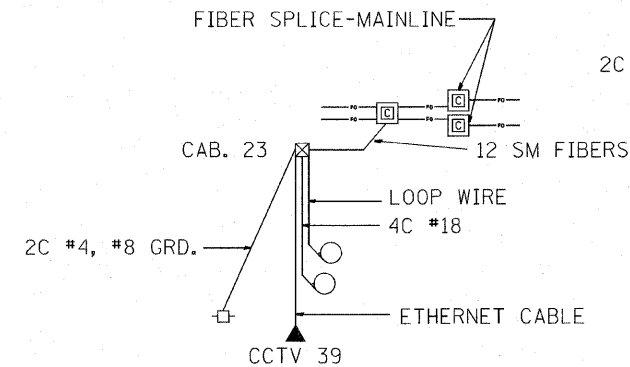
NORTH US52



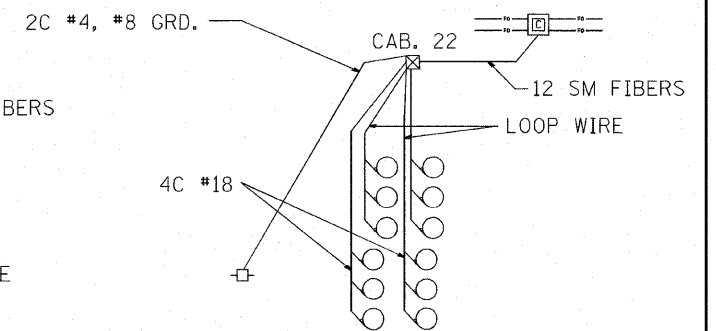
CCTV 40
1/2 MI. NORTH OF US52



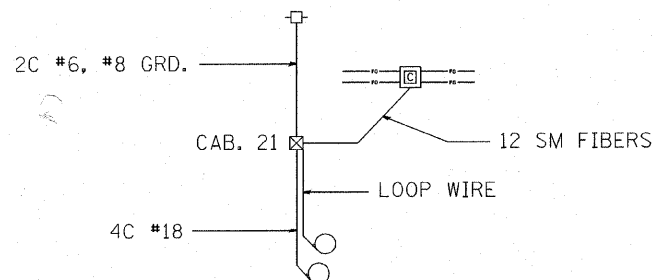
1/2 MI. NORTH OF US52



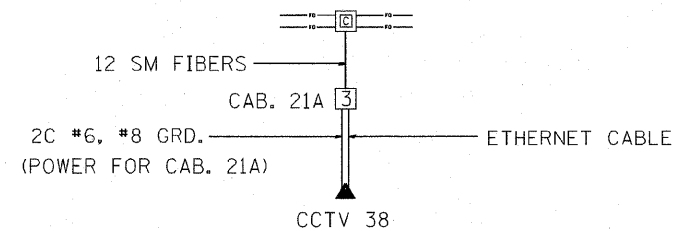
CCTV 39
BLACK RD.



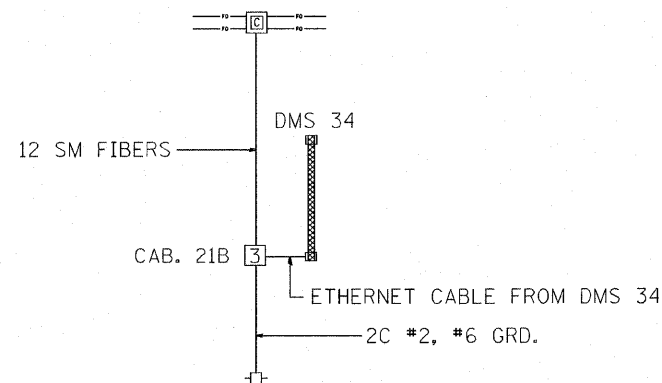
1/2 MI. NORTH OF BLACK RD.



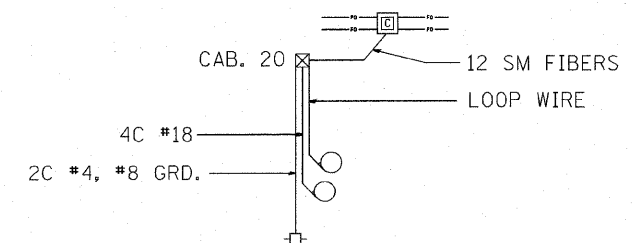
1 MI. NORTH OF BLACK RD.



CCTV 38
1 MI. SOUTH OF CATON FARM RD.



DMS 34



1/2 MI. SOUTH OF CATON FARM RD.