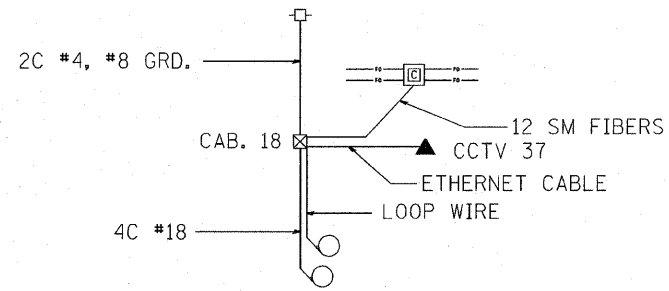
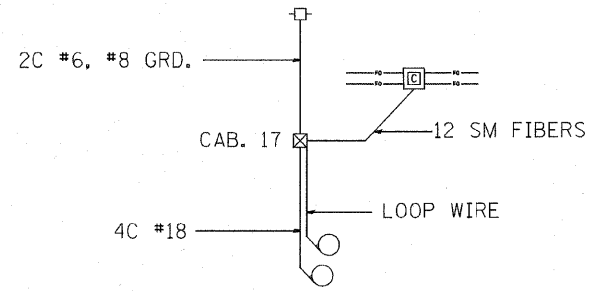


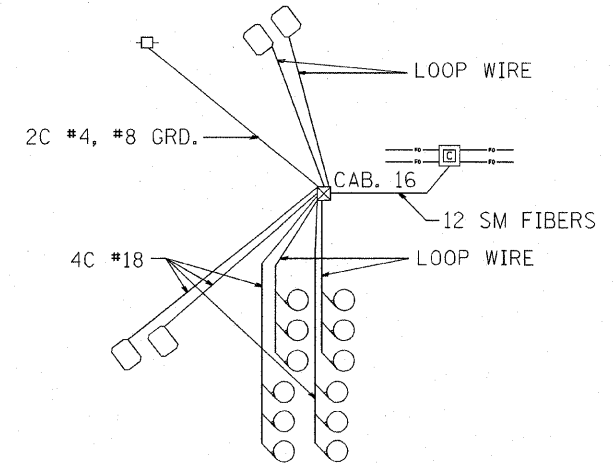
CATON FARM RD.



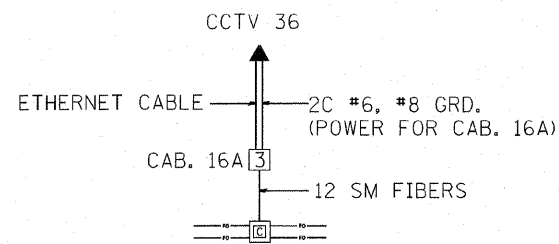
1/2 MI. NORTH OF CATON FARM RD.



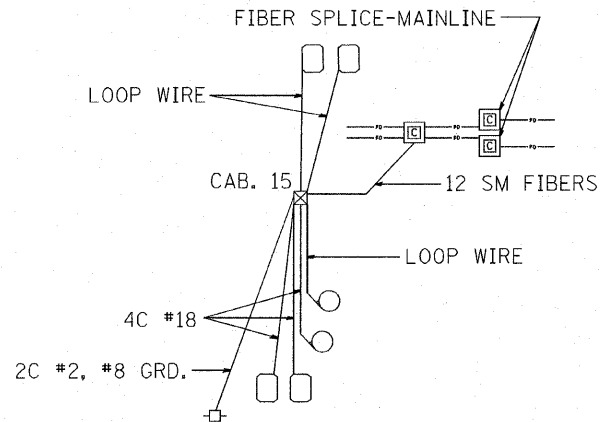
1/2 MI. SOUTH OF RTE. 30



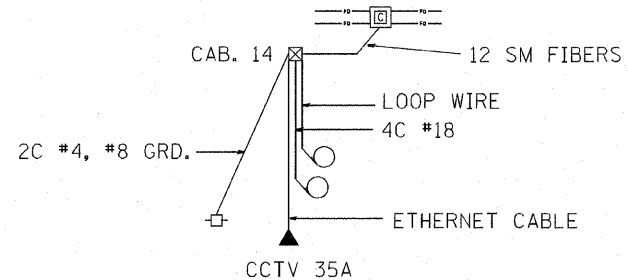
SOUTH US RTE. 30



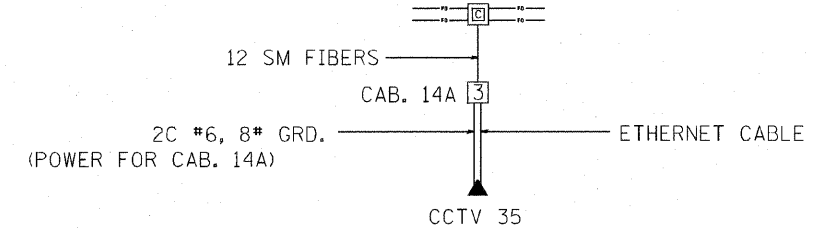
CCTV 36, NORTH US RTE. 30



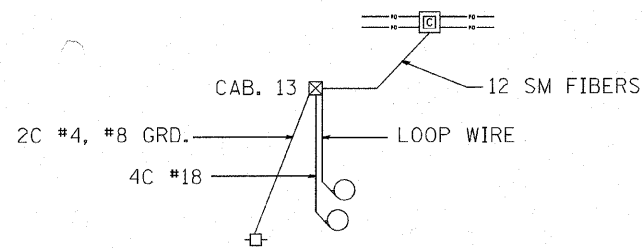
NORTH US RTE. 30



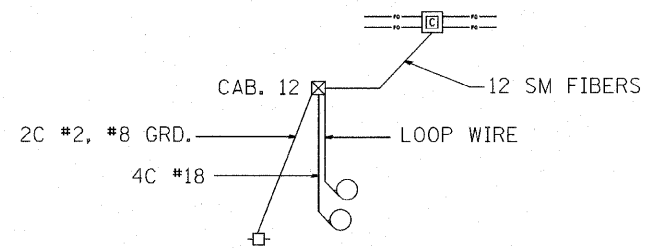
1/2 MI. NORTH OF US RTE. 30



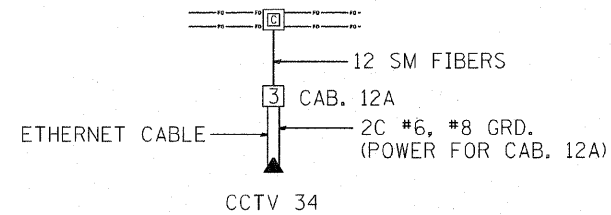
1 MI. NORTH OF US RTE. 30



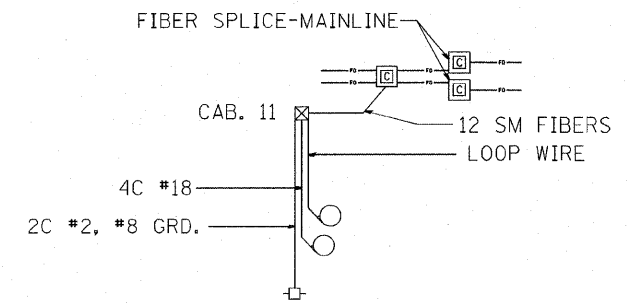
1 MI. NORTH OF US RTE. 30



SOUTH OF LOCKPORT RD.



LOCKPORT RD.



1/2 MI. NORTH OF LOCKPORT RD.

FILE NAME = c:\d106010\WIREDIAGRAMS.dgn	USER NAME = mezeg	DESIGNED - JG	REVISED - 04/06/2010	STATE OF ILLINOIS DEPARTMENT OF TRANSPORTATION TRAFFIC SYSTEMS CENTER	I-55 WIRE DIAGRAMS I80-NAPERVILLE RD.		F.A.I. RTE.	SECTION	COUNTY	TOTAL SHEETS	SHEET NO.	
d:\06010\WIREDIAGRAMS.dgn		DRAWN - GM	REVISED - 04/08/2010		SCALE:	SHEET NO. OF SHEETS	STA. TO STA.	55	2009-139SG	WILL	74	48
		CHECKED - JG	REVISED -		CONTRACT 60K06							
		DATE - 03/15/2010	REVISED -		ILLINOIS FED. AID PROJECT							