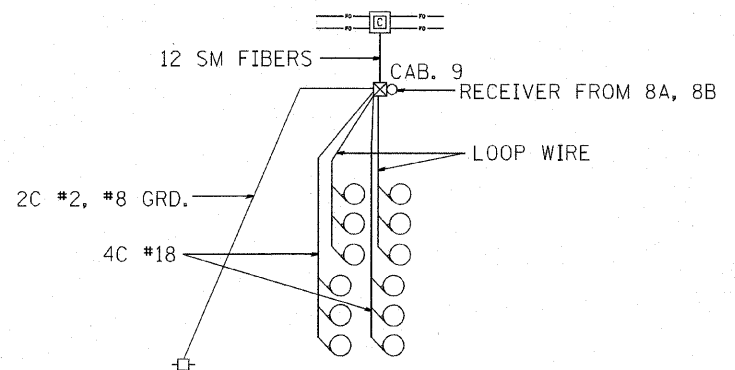
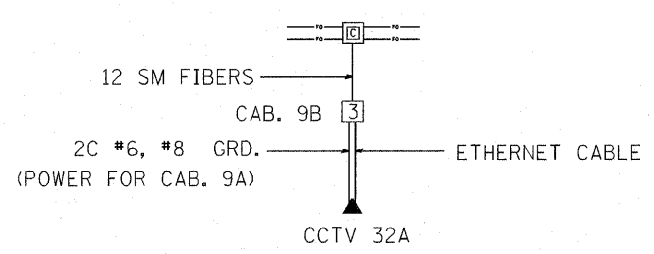


1 MI. NORTH OF LOCK PORT RD.



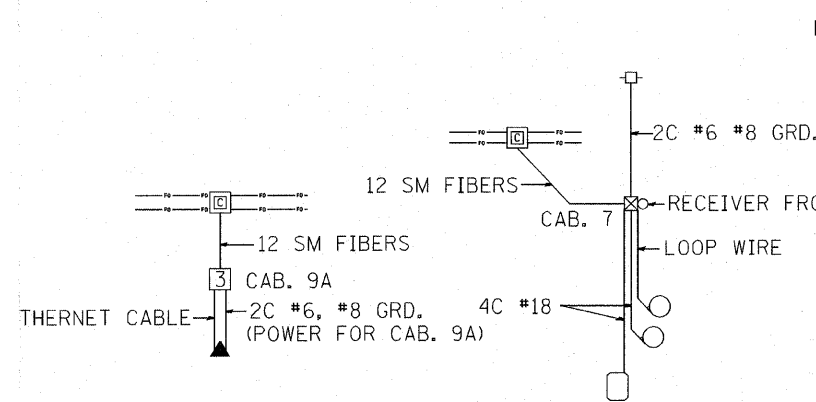
1/2 MI. SOUTH OF IL 126



CCTV 32A SOUTH OF IL 126

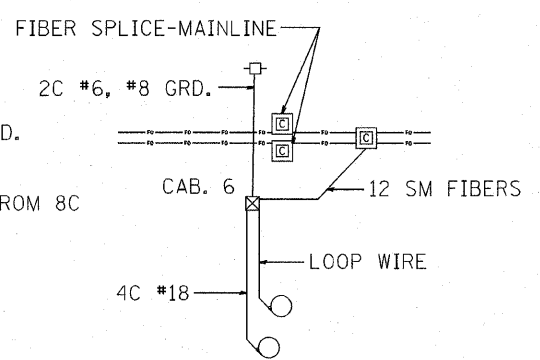
- 8A (OB LANE 2) TRANSMITTER TO CAB. 9
- 8B (IB LANE 2) TRANSMITTER TO CAB. 9
- 8C (SB EXIT TO 126) TRANSMITTER TO CAB. 7

SOUTH IL 126
SPSSRVD (ROAD SIDE) 8A, 8B, 8C

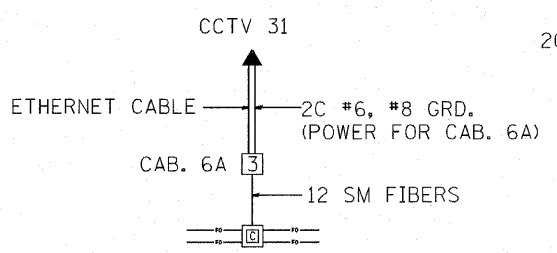


CCTV 32

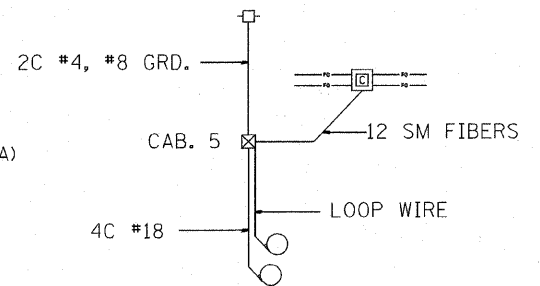
NORTH IL126



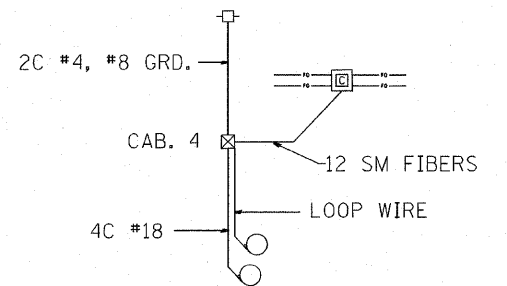
1/2 MI. NORTH OF RTE. 126



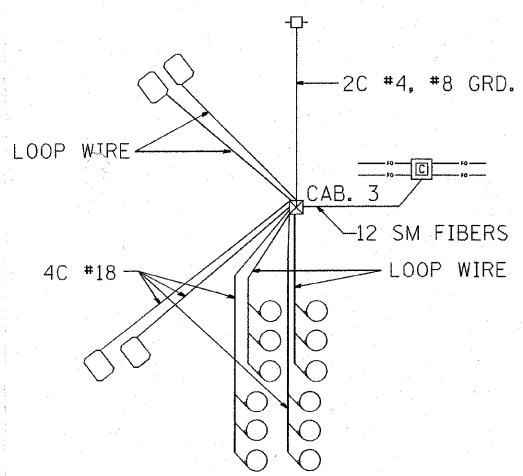
CCTV 31, 1 MI. SOUTH OF WEBER



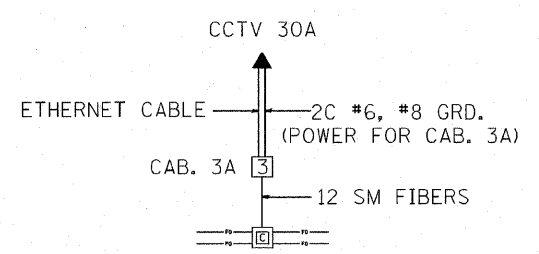
1 MI. SOUTH OF WEBER



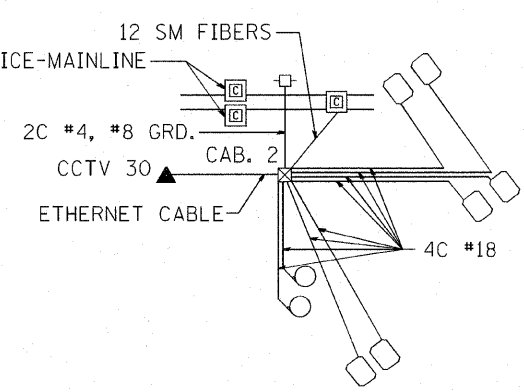
1/2 MI. SOUTH OF WEBER RD.



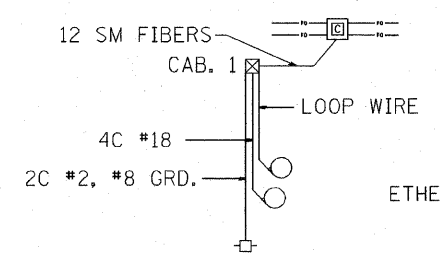
SOUTH OF WEBER RD.



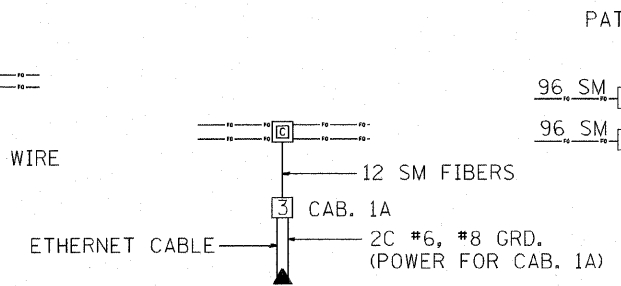
CCTV 30A, SOUTH WEBER RD.



CCTV 30, NORTH WEBER RD.



1/2 MI. NORTH OF WEBER RD.



CCTV 29

WEIGH STATION
COMMUNICATION SHELTER