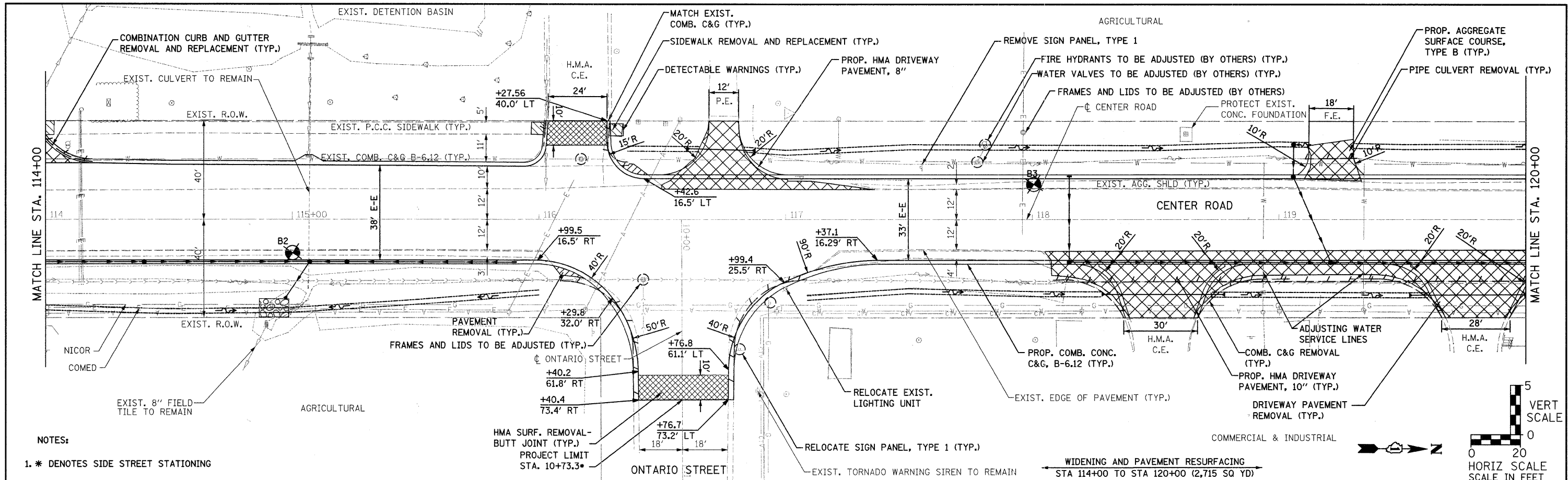
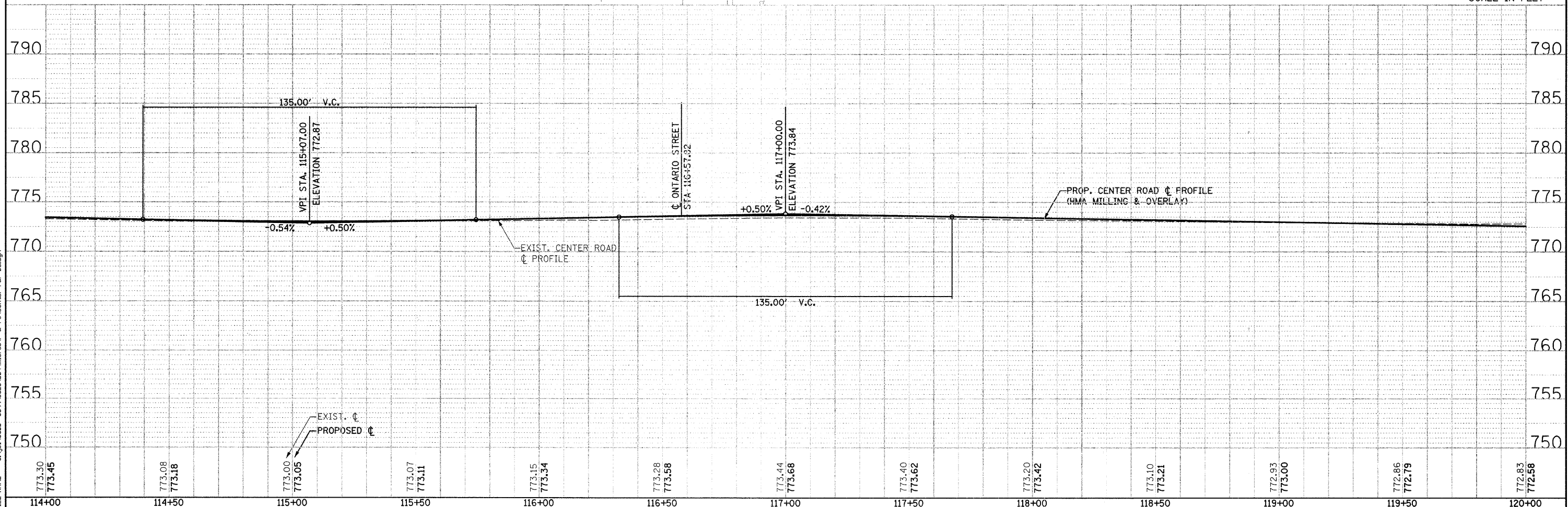
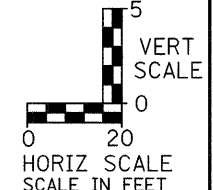


SURVEYED  
 PLOTTED  
 CHECKED  
 NO. OF W.A. CHECKED  
 CAD FILE NAME

FILE NAME = s:\p1\6620-6699\6620-004\micro\p & Pa\Center P&P-09.dgn  
 SURVEYED  
 PLOTTED  
 CHECKED  
 NO. OF W.A. CHECKED  
 STRUCTURE NOTATIONS CHD



**NOTES:**  
 1. \* DENOTES SIDE STREET STATIONING



773.30 773.45	773.08 773.18	773.00 773.05	773.07 773.11	773.15 773.34	773.28 773.58	773.44 773.68	773.40 773.62	773.20 773.42	773.10 773.21	772.93 773.00	772.86 772.79	772.83 772.58
114+00	114+50	115+00	115+50	116+00	116+50	117+00	117+50	118+00	118+50	119+00	119+50	120+00

1170 SOUTH HOUBOLT ROAD  
 JOLIET, ILLINOIS 60431  
 (815) 744-4200  
**STRAND ASSOCIATES, INC.**

USER NAME = edamm  
 DESIGNED - ARM  
 CHECKED - RKK  
 DRAWN - KAS  
 CHECKED - RKK  
 PLOT SCALE = 20.0000" / 1"  
 PLOT DATE = 9/21/2012

DESIGNED - ARM  
 CHECKED - RKK  
 DRAWN - KAS  
 CHECKED - RKK  
 REVISED -  
 REVISED -  
 REVISED -  
 REVISED -

**STATE OF ILLINOIS**  
**DEPARTMENT OF TRANSPORTATION**

**CENTER ROAD PLAN AND PROFILE**  
 SCALE: AS SHOWN SHEET NO. OF SHEETS STA. 102+00 TO STA. 108+00

F.A.U. RTE. 3759	SECTION 04-00038-00-WR	COUNTY WILL	TOTAL SHEETS 165	SHEET NO. 21
CONTRACT NO. 63248				

FED. ROAD DIST. NO. ILLINOIS FED. AID PROJECT