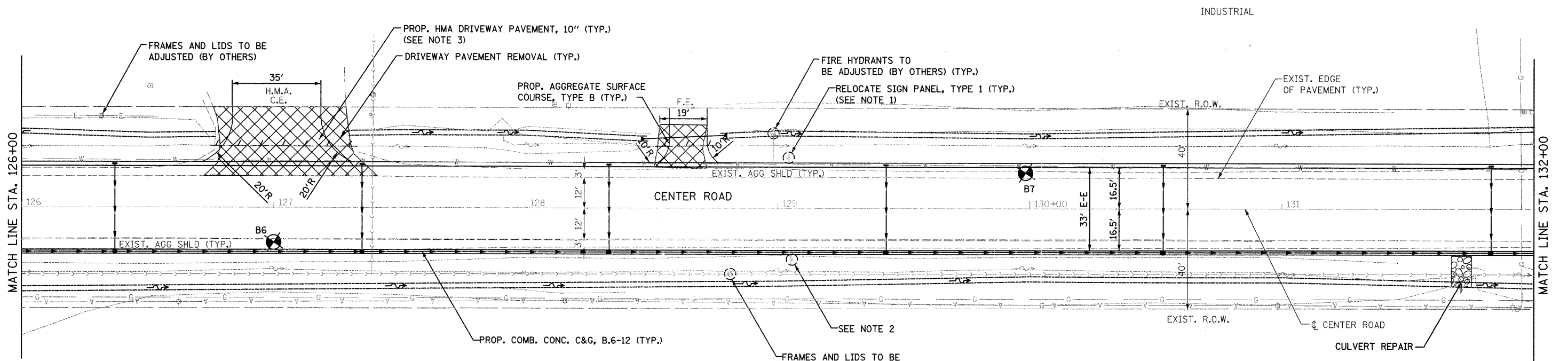


SURVEYED
 PLOTTED
 REVISIONS
 NO. OF MAY CHECKED
 CADD FILE NAME

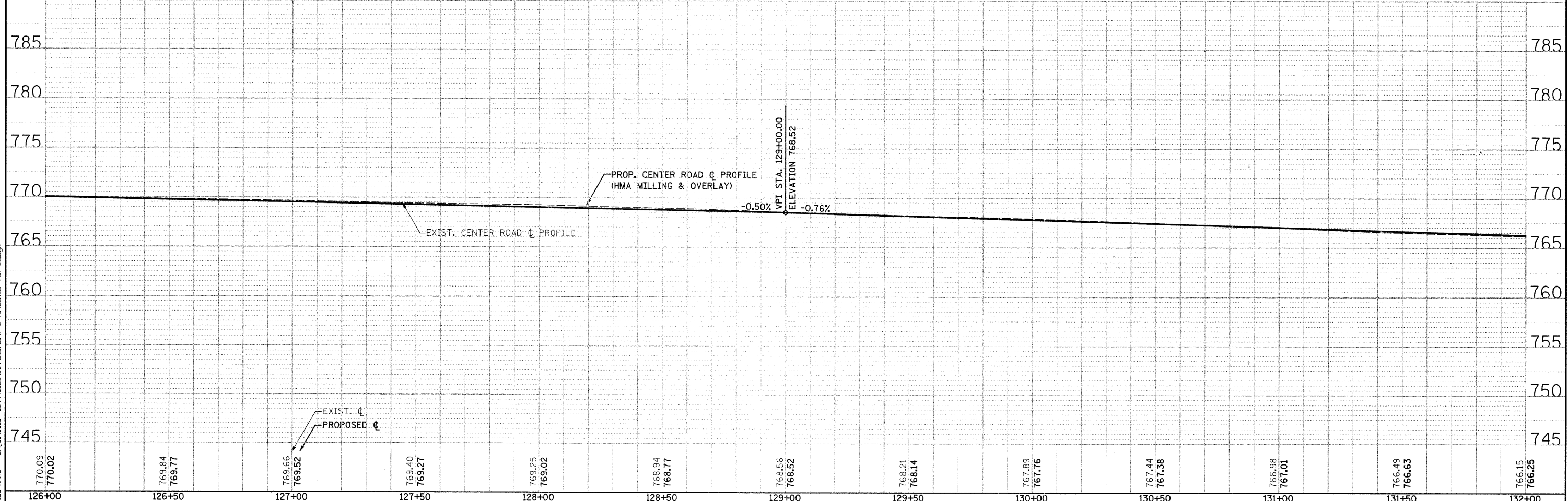
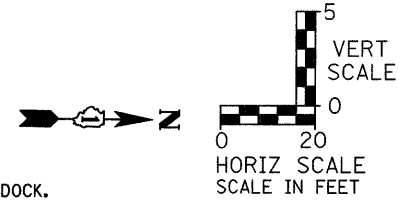
FILE NAME = m:\p1\66800--6694\66800.dwg
 SURVEYED
 PLOTTED
 REVISIONS
 NO. OF MAY CHECKED
 CADD FILE NAME

FILE NAME = m:\p1\66800--6694\66800.dwg
 SURVEYED
 PLOTTED
 REVISIONS
 NO. OF MAY CHECKED
 CADD FILE NAME



WIDENING AND PAVEMENT RESURFACING
 STA 126+00 STA 132+00 (2,200 SQ YD)

- NOTES**
- EXIST. SPEED LIMIT SIGN (45 MPH) TO BE RELOCATED. CHANGE IN SOUTHBOUND POSTED SPEED LIMIT FROM 35 MPH TO 45 MPH.
 - EXIST. SPEED LIMIT SIGN (35 MPH) TO BE RELOCATED. CHANGE IN NORTHBOUND POSTED SPEED LIMIT FROM 45 MPH TO 35 MPH.
 - PROPOSED DRIVEWAY APRON SHALL BE CENTERED ON THE REAR LOADING DOCK.



770.09 770.02	769.84 769.77	769.66 769.52	769.40 769.27	769.25 769.02	768.94 768.77	768.56 768.52	768.21 768.14	767.89 767.76	767.44 767.38	766.98 767.01	766.49 766.63	766.15 766.25
126+00	126+50	127+00	127+50	128+00	128+50	129+00	129+50	130+00	130+50	131+00	131+50	132+00

1170 SOUTH HOUBOLT ROAD
 JOLIET, ILLINOIS 60431
 (815) 744-4200
STRAND
 ASSOCIATES, INC.
 ENGINEERS

USER NAME = edamm	DESIGNED - ARM	REVISED -
PLOT SCALE = 20.0000' / IN.	CHECKED - RKK	REVISED -
PLOT DATE = 3/31/2012	DRAWN - KAS	REVISED -
	CHECKED - RKK	REVISED -

STATE OF ILLINOIS
DEPARTMENT OF TRANSPORTATION

CENTER ROAD PLAN AND PROFILE
 SCALE: AS SHOWN SHEET NO. OF SHEETS STA. 126+00 TO STA. 132+00

F.A.U. RTE. 3759	SECTION 04-00038-00-WR	COUNTY WILL	TOTAL SHEETS 165	SHEET NO. 23
CONTRACT NO. 63248			ILLINOIS FED. AID PROJECT	