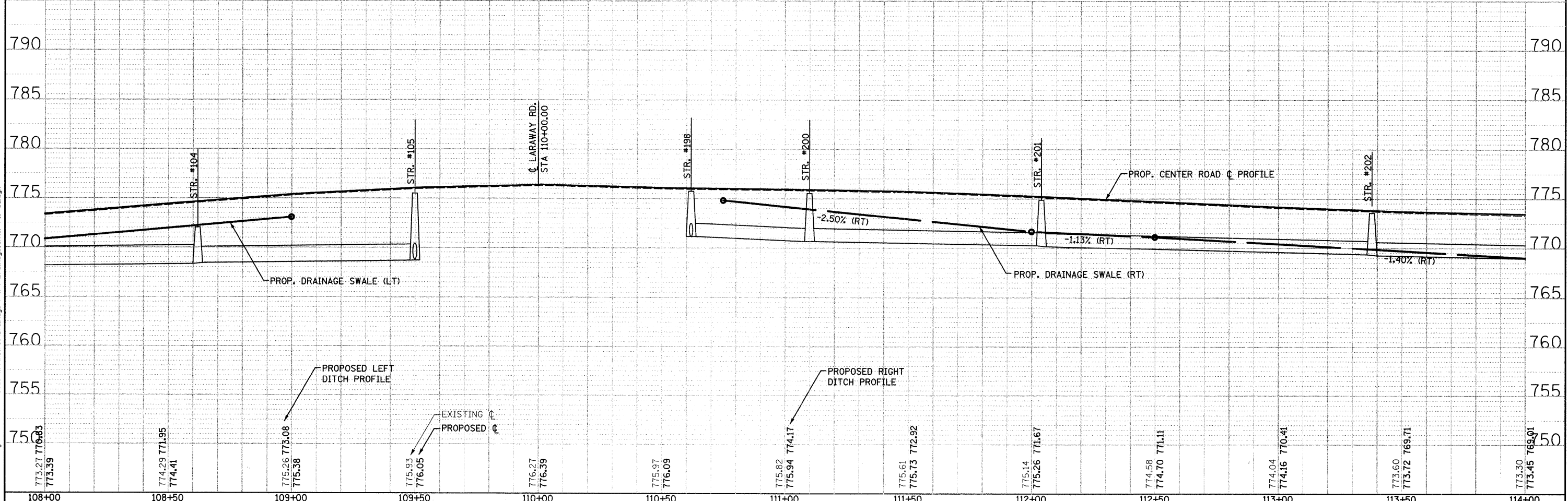
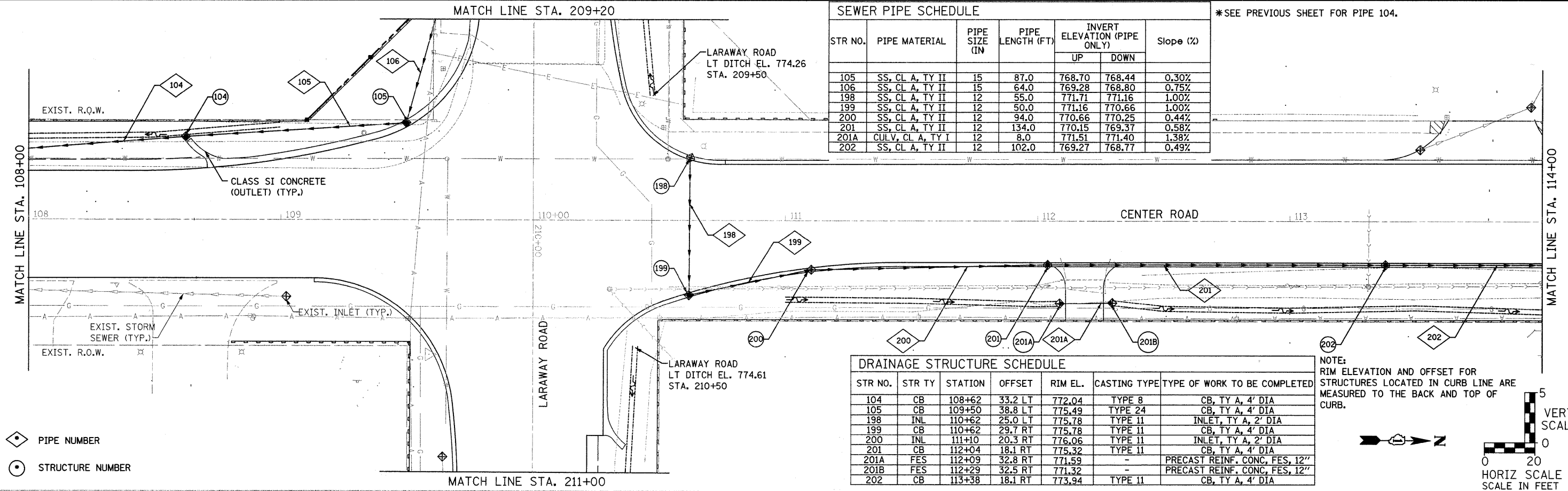
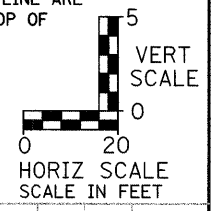


STR NO.	PIPE MATERIAL	PIPE SIZE (IN)	PIPE LENGTH (FT)	INVERT ELEVATION (PIPE ONLY)		Slope (%)
				UP	DOWN	
105	SS, CL A, TY II	15	87.0	768.70	768.44	0.30%
106	SS, CL A, TY II	15	64.0	769.28	768.80	0.75%
198	SS, CL A, TY II	12	55.0	771.71	771.16	1.00%
199	SS, CL A, TY II	12	50.0	771.16	770.66	1.00%
200	SS, CL A, TY II	12	94.0	770.66	770.25	0.44%
201	SS, CL A, TY II	12	134.0	770.15	769.37	0.58%
201A	CULV, CL A, TY I	12	8.0	771.51	771.40	1.38%
202	SS, CL A, TY II	12	102.0	769.27	768.77	0.49%

*SEE PREVIOUS SHEET FOR PIPE 104.

STR NO.	STR TY	STATION	OFFSET	RIM EL.	CASTING TYPE	TYPE OF WORK TO BE COMPLETED
104	CB	108+62	33.2 LT	772.04	TYPE 8	CB, TY A, 4' DIA
105	CB	109+50	38.8 LT	775.49	TYPE 24	CB, TY A, 4' DIA
198	INL	110+62	25.0 LT	775.78	TYPE 11	INLET, TY A, 2' DIA
199	CB	110+62	29.7 RT	775.78	TYPE 11	CB, TY A, 4' DIA
200	INL	111+10	20.3 RT	776.06	TYPE 11	INLET, TY A, 2' DIA
201	CB	112+04	18.1 RT	775.32	TYPE 11	CB, TY A, 4' DIA
201A	FES	112+09	32.8 RT	771.59	-	PRECAST REINF. CONC, FES, 12"
201B	FES	112+29	32.5 RT	771.32	-	PRECAST REINF. CONC, FES, 12"
202	CB	113+38	18.1 RT	773.94	TYPE 11	CB, TY A, 4' DIA

NOTE: RIM ELEVATION AND OFFSET FOR STRUCTURES LOCATED IN CURB LINE ARE MEASURED TO THE BACK AND TOP OF CURB.



SURVEYED
 PLOTTED
 CHECKED
 NO. OF WAY CHECKED
 NO. OF FILE NAME

SURVEYED
 PLOTTED
 CHECKED
 NO. OF WAY CHECKED
 NO. OF FILE NAME

FILE NAME = s:\proj\6600-6699\6628\004\macro\Drainage P & P\DrainageCenter P&P-02.dgn

1170 SOUTH HOUBOLT ROAD JULIET, ILLINOIS 60431 (815) 744-4200	USER NAME = adam	DESIGNED -	REVISED -	STATE OF ILLINOIS DEPARTMENT OF TRANSPORTATION	CENTER ROAD DRAINAGE AND UTILITY PLAN AND PROFILE	F.A.U. RTE. 3759	SECTION 04-00038-00-WR	COUNTY WILL	TOTAL SHEETS 165	SHEET NO. 46
	PLOT SCALE = 20.0000' / IN.	DRAWN -	REVISED -			CONTRACT NO. 63248				
	PLOT DATE = 3/31/22	CHECKED -	REVISED -			SCALE: AS SHOWN	SHEET NO. OF SHEETS STA. TO STA.	FED. ROAD DIST. NO. ILLINOIS FED. AID PROJECT		