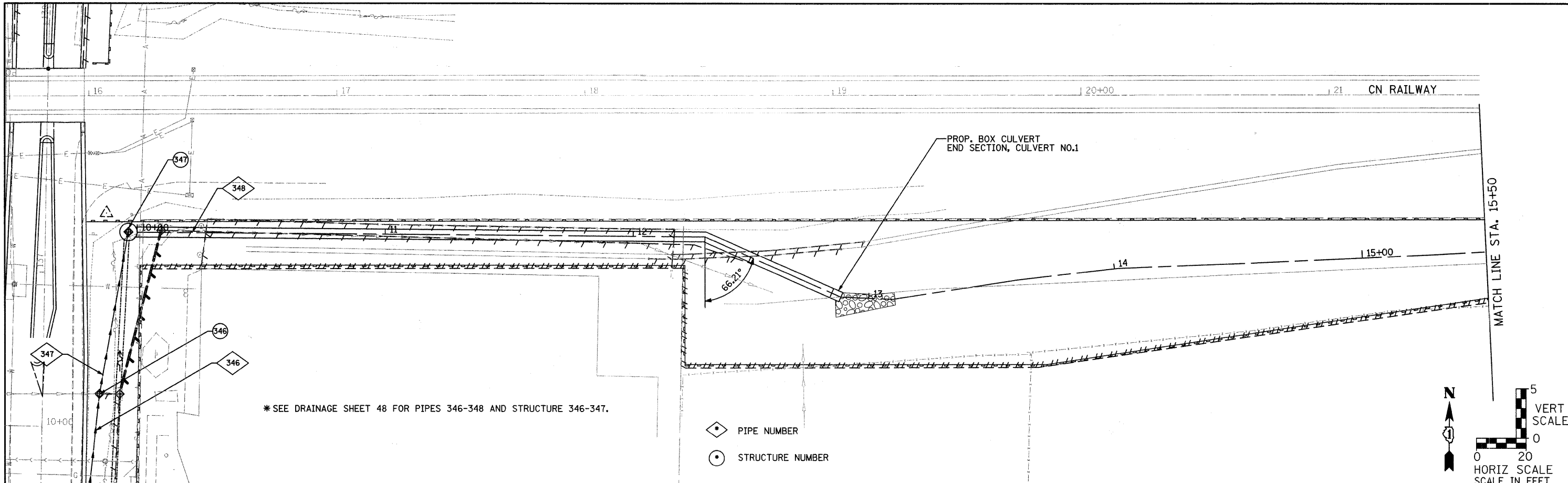


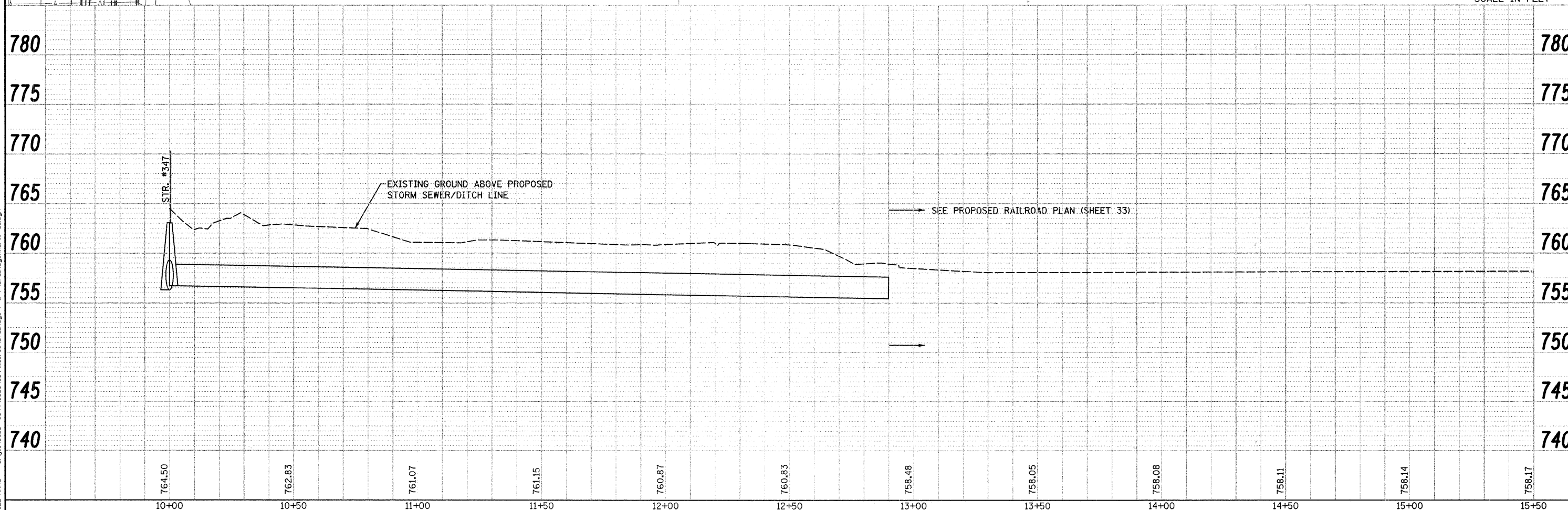
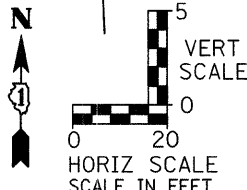
SURVEYED  
 PLOTTED  
 CHECKED  
 NOTE BOOK NO. \_\_\_\_\_  
 FILE NAME \_\_\_\_\_

SURVEYED  
 PLOTTED  
 CHECKED  
 NOTE BOOK NO. \_\_\_\_\_  
 FILE NAME = s:\p\6680-6689-004\micro\p\image P & P\0-ans\p\p-01.dgn



\* SEE DRAINAGE SHEET 48 FOR PIPES 346-348 AND STRUCTURE 346-347.

◆ PIPE NUMBER  
 ○ STRUCTURE NUMBER



764.50	762.83	761.07	761.15	760.87	760.83	758.48	758.05	758.08	758.11	758.14	758.17
10+00	10+50	11+00	11+50	12+00	12+50	13+00	13+50	14+00	14+50	15+00	15+50

**STRAND ASSOCIATES, INC.**  
 1170 SOUTH HOUBOLT ROAD  
 JOLIET, ILLINOIS 60431  
 (815) 744-4200

USER NAME = edamm	DESIGNED -	REVISED -
PLOT SCALE = 20.0000' / IN.	CHECKED -	REVISED -
PLOT DATE = 3/31/2018	DRAWN -	REVISED -
	CHECKED -	REVISED -

**STATE OF ILLINOIS**  
**DEPARTMENT OF TRANSPORTATION**

**DRAINAGE AND UTILITY PLAN AND PROFILE**  
 SCALE: AS SHOWN SHEET NO. OF SHEETS STA. TO STA.

F.A.U. RTE. 3759	SECTION 04-00038-00-WR	COUNTY WILL	TOTAL SHEETS 165	SHEET NO. 54
CONTRACT NO. 63248				
FED. ROAD DIST. NO. ILLINOIS FED. AID PROJECT				