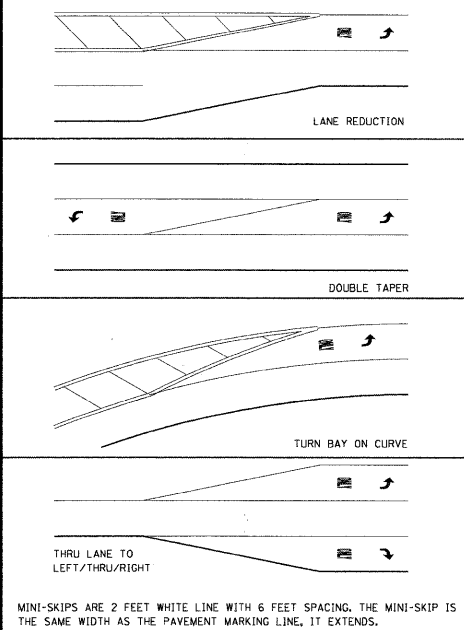


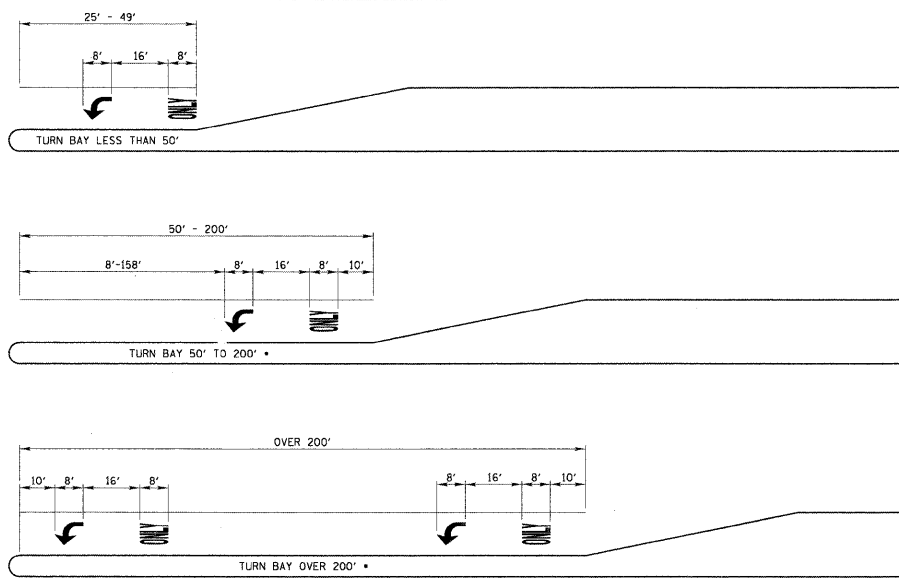
ROUTE	SECTION	COUNTY	SHEET	SHEETS
CH		LAKE		
TYPICAL PAVEMENT MARKINGS				
ILLINOIS				

**TYPICAL MINI-SKIP PAVEMENT MARKINGS**



**TYPICAL PAVEMENT MARKINGS**

**TYPICAL TURN BAY PAVEMENT MARKINGS**



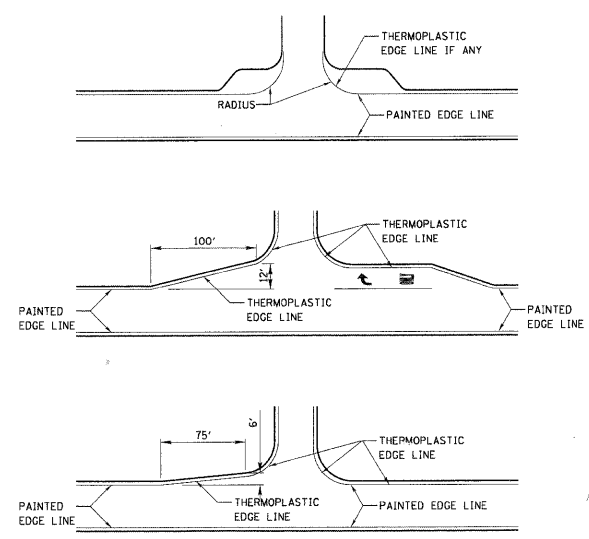
• AT INTERSECTIONS WITH VIDEO DETECTION, THE ARROW AND ONLY PAVEMENT MARKINGS SHALL BE A MINIMUM OF 30' BEHIND THE STOP BAR.

AREA = 15.6 SQ. FT.

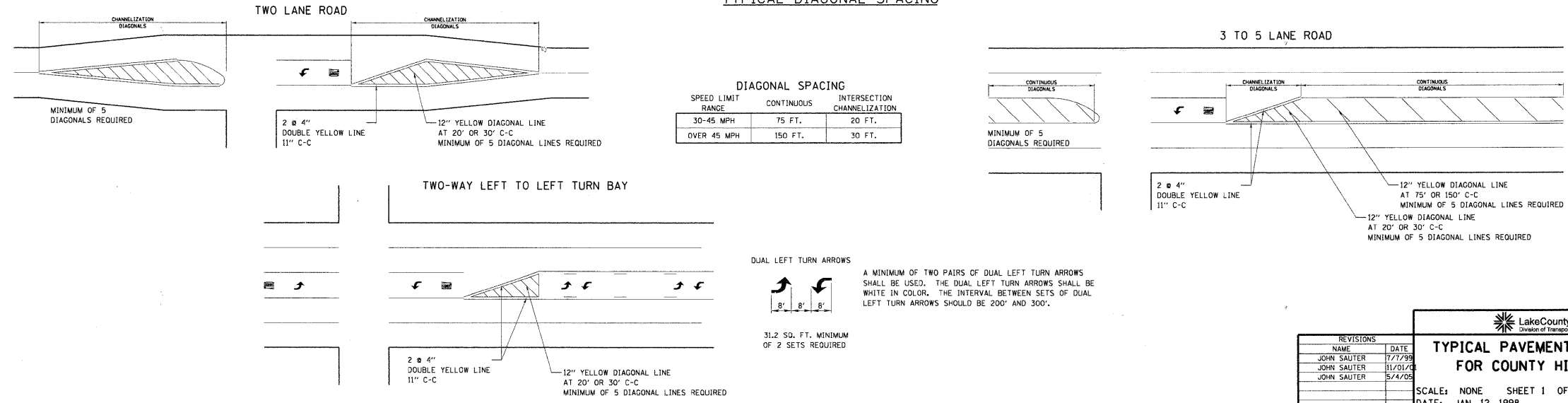
ONLY AREA = 20.8 SQ. FT.

FULL SIZE LETTERS (8") AND ARROWS SHALL BE USED. TURN LANES IN EXCESS OF 400' IN LENGTH MAY HAVE AN ADDITIONAL SET OF ARROW W/ "ONLY" INSTALLED MIDWAY BETWEEN THE OTHER TWO SETS OF ARROW W/ "ONLY".

**EDGE LINE RADI AT SIDE STREETS**



**TYPICAL DIAGONAL SPACING**



REVISIONS	
NAME	DATE
JOHN SAUTER	7/7/99
JOHN SAUTER	11/01/00
JOHN SAUTER	5/4/05

**LAKE COUNTY**  
Division of Transportation

**TYPICAL PAVEMENT MARKINGS FOR COUNTY HIGHWAYS**

SCALE: NONE SHEET 1 OF 3 DRAWN BY: JPS  
DATE: JAN. 12, 1998 CHECKED BY: ANK

COPYRIGHT © 2009 BY BAXTER & WOODMAN, INC.  
 STATE OF ILLINOIS - PROFESSIONAL DESIGN FIRM  
 LICENSE NO. - 84-00027 - EXPIRES 4/30/2011  
 535 PLYMOUTH ST. CHICAGO, IL 60605-4001  
 60605-4001



DESIGNED - DSH	REVISED-10-09-09 PER IDOT REVIEW
DRAWN - KAR	REVISED -
CHECKED - RWL	REVISED -
DATE - 10-09-09	FILE - 090715-PAVEMENT MARKINGS.SHT

**VILLAGE OF BUFFALO GROVE, ILLINOIS  
OLD CHECKER ROAD ARRA (LAPP)  
RESURFACING**

**LAKE COUNTY TYPICAL PAVEMENT MARKINGS**

SCALE: STA. TO STA.

F.A.U. RTE.	SECTION	COUNTY	TOTAL SHEETS	SHEET NO.
1268	09-00098-00-RS	LAKE	21	20
C-91-884-09		CONTRACT NO. 63339		
FED. ROAD DIST. NO.	ILLINOIS	FED. AID PROJECT ARA-9003(453)		