

F.A.U. RTE.	SECTION	COUNTY	TOTAL SHEETS	SHEET NO.
2534	09-00077-00-RS	DUPAGE	13	1
FEDERAL ROAD DIST. NO. 1 ILLINOIS		CONTRACT NO. 63345		

INDEX OF SHEETS

- 1 TITLE SHEET
- 2 GENERAL NOTES AND SUMMARY OF QUANTITIES
- 3 SCHEDULE OF QUANTITIES
- 4-5 TYPICAL SECTIONS
- 6 PLAN SHEET
- 7 INTERSECTION DETAILS
- 8-13 DISTRICT 1 DETAILS

IDOT STATEWIDE STANDARDS

- 000001-05 STANDARD SYMBOLS, ABBREVIATIONS, AND PATTERNS
- 001006 DECIMAL OF AN INCH AND OF A FOOT
- 406201-01 MAILBOX TURNOUT
- 424001-05 CURB RAMPS FOR SIDEWALKS
- 442201-03 CLASS C AND D PATCHES
- 604001-03 FRAME AND LIDS TYPE I
- 606001-04 CONCRETE CURB TYPE B AND COMBINATION CONCRETE CURB AND GUTTER
- 701011-02 OFF-ROAD MOVING OPERATIONS, 2L, 2W, DAY ONLY
- 701301-03 LANE CLOSURE, 2L, 2W, SHORT TIME OPERATIONS
- 701311-03 LANE CLOSURE, 2L, 2W, MOVING OPERATIONS-DAY ONLY
- 701501-05 URBAN LANE CLOSURE, 2L, 2W, UNDIVIDED
- 701801-04 LANE CLOSURE MULTILANE 1W OR 2W CROSSWALK OR SIDEWALK CLOSURE
- 701901-01 TRAFFIC CONTROL DEVICES
- 780001-02 TYPICAL PAVEMENT MARKINGS

STATE OF ILLINOIS DEPARTMENT OF TRANSPORTATION DIVISION OF HIGHWAYS PLANS FOR PROPOSED FEDERAL AID HIGHWAY

**F.A.U. ROUTE 2534 (ARBOR AVENUE)
WASHINGTON STREET TO HAWTHORNE LANE
LAPP RESURFACING
SECTION NO. 09-00077-00-RS
PROJECT NO. ARA-9003(406)
JOB NO. C-91-801-09
CITY OF WEST CHICAGO
DUPAGE COUNTY**

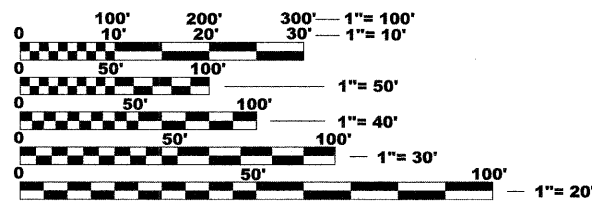
THE PROJECT IS LOCATED IN THE CITY OF WEST CHICAGO



DESIGN DESIGNATION:
COLLECTOR - URBAN

ADT:
4,300 VPD (2005)
7,700 VPD (2030)

POSTED SPEED LIMIT(S):
30 MPH




FULL SIZE PLANS HAVE BEEN PREPARED USING STANDARD ENGINEERING SCALES. REDUCED SIZED PLANS WILL NOT CONFORM TO STANDARD SCALES. IN MAKING MEASUREMENTS ON REDUCED PLANS, THE ABOVE SCALES MAY BE USED.

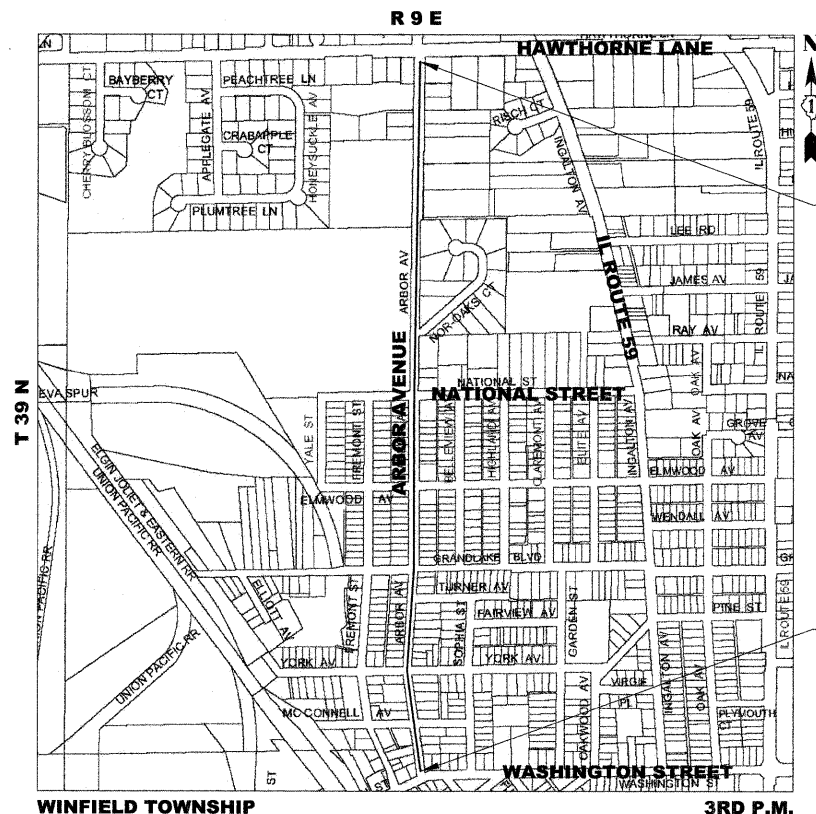
J.U.L.I.E.
JOINT UTILITY LOCATION INFORMATION FOR EXCAVATION
1-800-892-0123
OR 811

PLANS PREPARED BY:

CITY OF WEST CHICAGO
475 MAIN STREET
PHONE: 630-293-2200
FAX: 630-293-3028
P.O. BOX 488
WEST CHICAGO, IL 60185



thomas engineering group, llc
238 south kenilworth avenue
suite 100
oak park, il 60302
phone: 708-533-1700



LOCATION MAP

N.T.S.

PROJECT LENGTH

GROSS = 5,409 FT = 1.02 MI
NET = 5,409 FT = 1.02 MI

PROJECT ENDS
STA. 64+59

PROJECT BEGINS
STA. 10+50

STATE OF ILLINOIS
DEPARTMENT OF TRANSPORTATION
DIVISION OF HIGHWAYS

APPROVED 3/12 20 10

CITY OF WEST CHICAGO, DIRECTOR OF PUBLIC WORKS

PASSED MARCH 31 2010

DISTRICT 1 ENGINEER OF LOCAL ROADS AND STREETS

RELEASING FOR BID
BASED ON LIMITED REVIEW APRIL 2, 2010

DEPUTY DIRECTOR OF HIGHWAYS, REGION 1 ENGINEER



BY: *Brian L. Pawula* DATE: 3/12/10
THOMAS ENGINEERING GROUP, LLC
LICENSE EXPIRES: 11/30/11

PRINTED BY THE AUTHORITY
OF THE STATE OF ILLINOIS

FEDERAL AID DESIGN ENGINEER: MARLIN SOLOMON, P.E. (847) 705-4407

PROJECT ENGINEER: BRIAN L. PAWULA, P.E., (847) 922-6125
PROJECT MANAGER: KEVIN C. VANDEWOESTYNE, P.E., (847) 815-9500
CONTRACT NO. 63345