

STATE OF ILLINOIS  
DEPARTMENT OF TRANSPORTATION  
DIVISION OF HIGHWAYS  
**PLANS FOR PROPOSED  
FEDERAL AID HIGHWAY**

**FAU RTE. 3598 (VINCENNES ROAD)  
THORNTON RD. TO HALSTED ST. (IL 1)  
ROADWAY RESURFACING  
SECTION NO. 09-00020-00-RS  
PROJECT NO: ARA-9003(575)  
JOB NO: C-91-714-09  
VILLAGE OF PHOENIX  
COOK COUNTY**

FAU RTE.	SECTION	COUNTY	TOTAL SHEETS	SHEET NO.
3598	09-00020-00-RS	COOK	13	1
STA. 14+16.89		TO STA. 41+04.91		
FED. ROAD DIST. NO.		ILLINOIS	FED. AID PROJECT	
CONTRACT NO. 63365				



**INDEX TO SHEETS:**

**SHEET NO. DESCRIPTION**


1. COVER SHEET
2. GENERAL NOTES
3. SUMMARY OF QUANTITIES, HMA MIXTURES CHART, & DRIVEWAY DETAIL
4. TYPICAL CROSS-SECTIONS
- 5-7. PLAN SHEETS
8. PAVEMENT MARKING PLAN
9. DISTRICT 1 DETAIL-TC10-TRAFFIC CONTROL AND PROTECTION FOR SIDE ROADS
10. DISTRICT 1 DETAIL-TC13-TYPICAL PAVEMENT MARKINGS
11. DISTRICT 1 DETAIL-BD8-DETAILS FOR FRAMES AND LIDS ADJUSTMENT WITH MILLING
12. DISTRICT 1 DETAIL-BD24-CURB OR CURB AND GUTTER R&R
13. DISTRICT 1 DETAIL-BD32-BUTT JOINT AND HMA TAPER DETAIL

**HIGHWAY STANDARDS:**

- 000001-05: STANDARD SYMBOLS, ABBREVIATIONS AND PATTERNS
- 424001-05: SIDEWALK RAMPS ACCESSIBLE TO THE HANDICAPPED
- 442201-03: CLASS C AND D PATCHES
- 606001-04: CONCRETE CURB AND COMBINATION CONCRETE CURB AND GUTTER
- 701501-05: URBAN LANE CLOSURE, 2L, 2W, UNDIVIDED
- 701606-06: URBAN LANE CLOSURE, MULTILANE, 2W WITH MOUNTABLE MEDIAN
- 701801-04: LANE CLOSURE MULTILANE 1W OR 2W CROSSWALK OR SIDEWALK CLOSURE
- 701901-01: TRAFFIC CONTROL DEVICES
- 780001-02: TYPICAL PAVEMENT MARKINGS

POSTED SPEED LIMIT = 30 MPH  
DESIGN SPEED LIMIT = 30 MPH

ADT=4150 (2007)

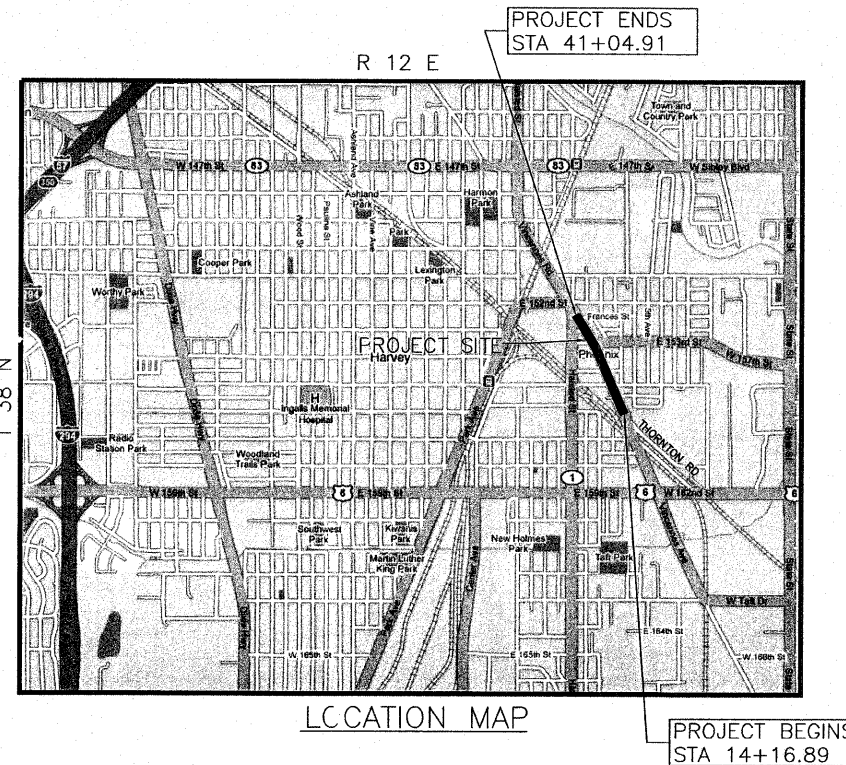


FULL SIZE PLANS HAVE BEEN PREPARED USING STANDARD ENGINEERING SCALES, REDUCED SIZED PLANS WILL NOT CONFORM TO STANDARD SCALES, IN MAKING MEASUREMENTS ON REDUCED PLANS, THE ABOVE SCALES MAY BE USED

J.U.L.I.E.  
JOINT UTILITY LOCATION FOR EXCAVATION  
1-800-892-0123


**CONTRACT NO. 63365**

N  
1  
N.T.S.



DESIGN DESIGNATION - 450(19) COLLECTOR 0.91 (FD-20)

GROSS LENGTH OF PROJECT 2688 FEET (0.51 MILES)  
NET LENGTH OF PROJECT 2688 FEET (0.51 MILES)



STATE OF ILLINOIS  
DEPARTMENT OF TRANSPORTATION  
DIVISION OF HIGHWAYS

APPROVED March 30, 2010  
*[Signature]*  
VILLAGE OF PHOENIX, PRESIDENT

PASSED APRIL 7, 2010  
*[Signature]*  
DISTRICT 1 ENGINEER OF LOCAL ROADS & STREETS

RELEASING FOR BID  
BASED ON LIMITED REVIEW APRIL 8, 2010  
*[Signature]*  
DEPUTY DIRECTOR OF HIGHWAYS/REGION 1 ENGINEER