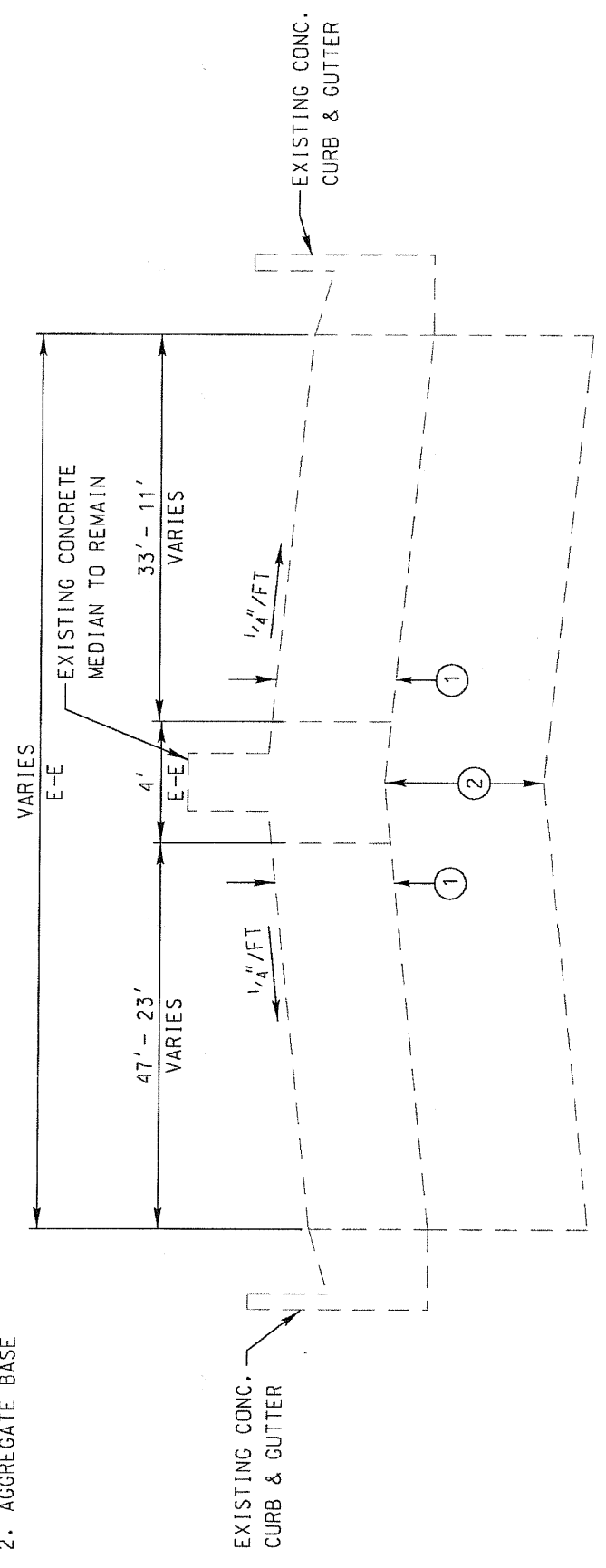


FAU RTE	SECTION	COUNTY	TOTAL SHEETS	SHEET NO.
191	08-00999-01-RS	LAKE	60	13
F.H.W.A. REG.		ILLINOIS	PROJECT ARA-9003(467)	
CONTRACT NO. 63407				

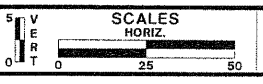
SCALE: 1" = 5' HORIZ.
1" = 25' VERT.

- EXISTING PAVEMENT:
1. HMA PAVEMENT
2. AGGREGATE BASE



1+58 to 5+25
EXISTING TYPICAL SECTION

NO.	DESCRIPTION	DATE	BY	SURVEYOR
1	PER LCDOT REVIEW COMMENTS	10/06/09	EB	DSCNR/LIAISON:
				PLOTTED BY: EUSRNE#SDAT#333



FAIRFIELD ROAD
RESURFACING 2009

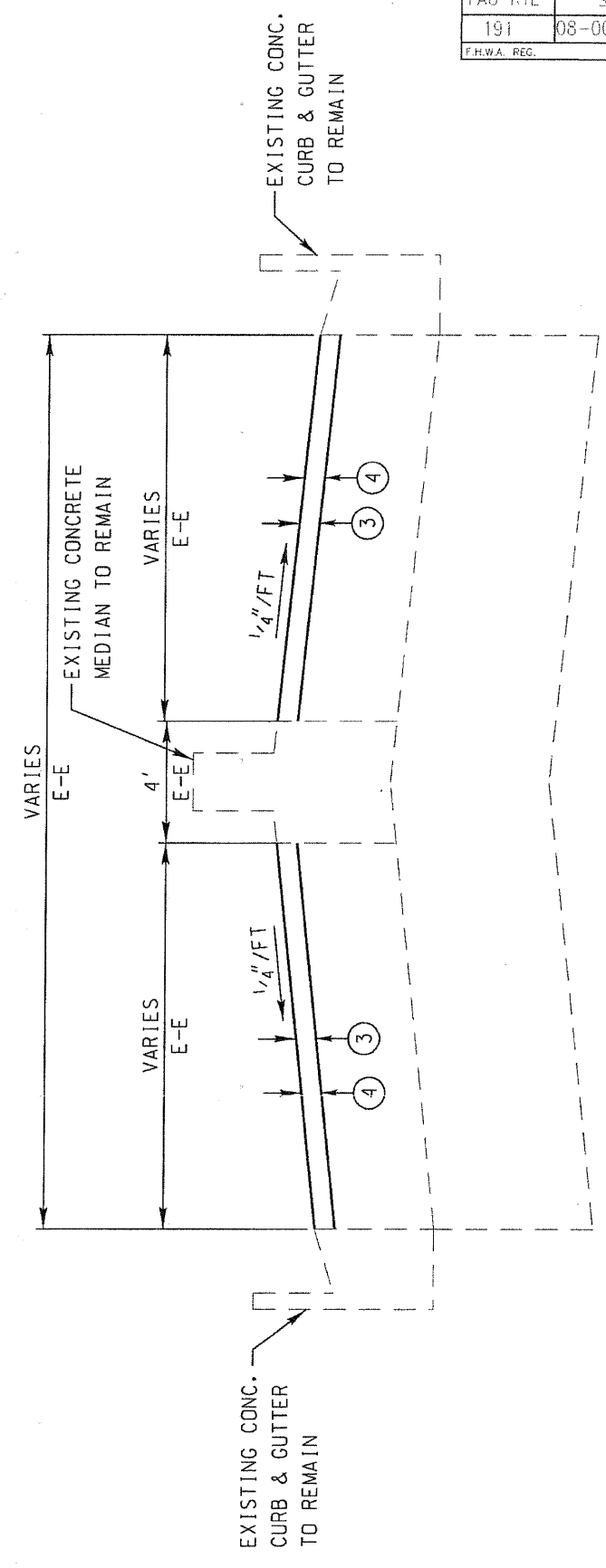


TYPICAL SECTIONS
STA. TO

ROUTE	SECTION	SECTION NUMBER	SHEET	SHEETS
CH49	113	08-00999-01-RS	13	60

SCALE: 1" = 5' HORIZ.
1" = 25' VERT.

- REMOVAL ITEMS:
3. HMA SURFACE REMOVAL, 1 1/2"
PROPOSED RESURFACING:
4. 1 1/2" HMA SURFACE COURSE, MIX "D", N70



1+58 to 5+25
PROPOSED TYPICAL SECTION