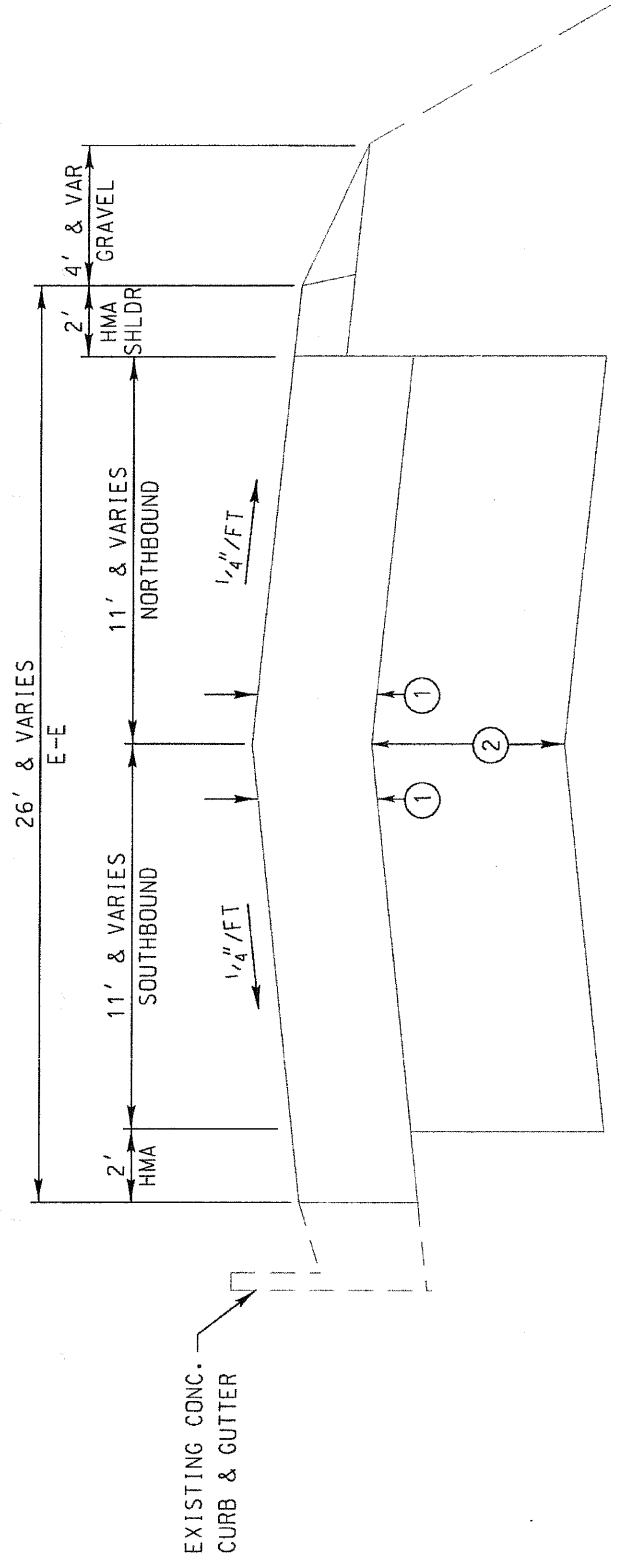


FAU RTE	SECTION	COUNTY	TOTAL SHEETS	SHEET NO.
191	08-00999-01-RS	LAKE	60	16
F.H.W.A. REG.	ILLINOIS	PROJECT	APA-9003(467)	CONTRACT NO. 63407

SCALE: 1" = 5' HORIZ.
1" = 25' VERT.

EXISTING PAVEMENT:
1. HMA PAVEMENT
2. AGGREGATE BASE



EXISTING TYPICAL SECTION
22+25 to 28+00

SCALE: 1" = 5' HORIZ.
1" = 25' VERT.

▲ DENOTES PAVEMENT MARKING
SEE PLAN FOR TYPE

REMOVAL ITEMS:

- 3. HMA SURFACE REMOVAL, 2"
- 4. HMA SURFACE REMOVAL, VARIABLE DEPTH, 2" @ LANE LINE TO 4 1/2" @ E/P
- 5. EXCAVATING AND GRADING EXISTING SHOULDER
- 6. PAVED SHOULDER REMOVAL

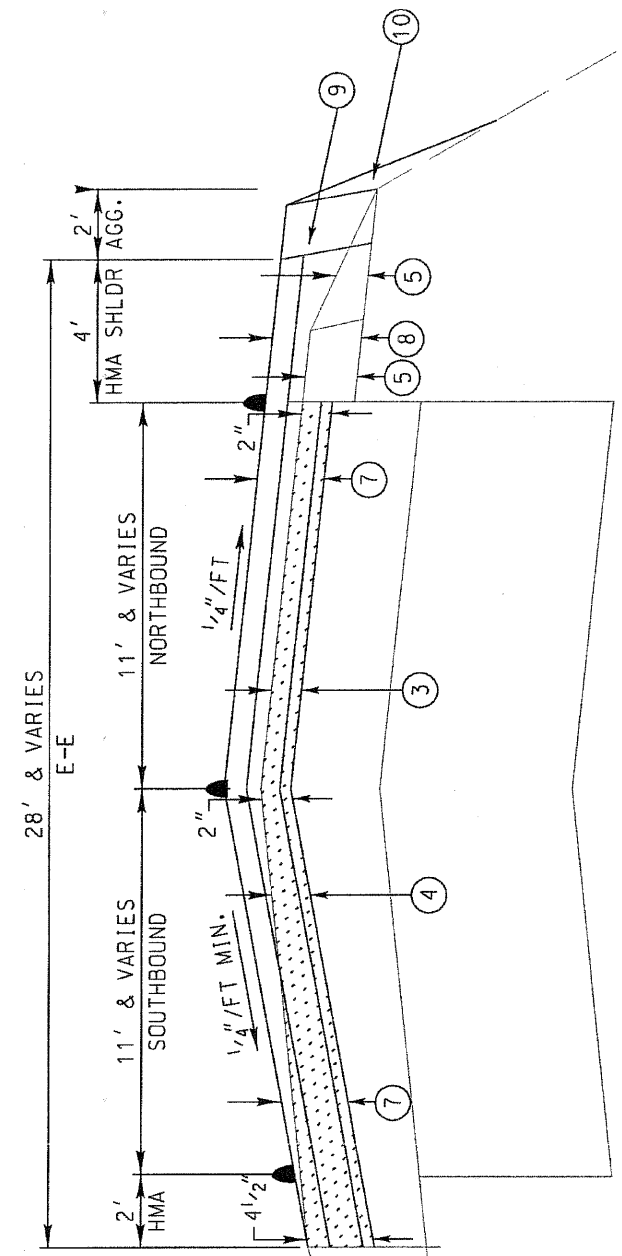
PROPOSED RESURFACING:

- 7. 1-1/2" HMA SURFACE COURSE, MIX "D", N70
- 2-1/4" HMA BINDER COURSE, IL-19.0, N70
- 3/4" POLYMERIZED LEVELING BINDER (MACHINE METHOD), IL-4.75, N50

PROPOSED SHOULDER:

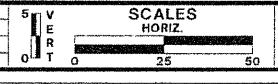
- 8. 1 1/2" HMA SURFACE COURSE, MIX "D", N70
- 4 1/2" HMA BINDER COURSE, IL-19.0, N70
- 9. AGGREGATE SHOULDERS, TYPE A, 6"
- 10. SEEDING (COMPLETE)

EXISTING CONC. CURB & GUTTER TO REMAIN



PROPOSED TYPICAL SECTION
22+25 to 28+00

NO.	REVISIONS / REMARKS	DATE	BY	SURVEYOR
1	PER LCDOT REVIEW COMMENTS	10/06/09	EB	DSGMR/LINSON
				PLOTTED BY: BUSRHS #6DAT#3333



FAIRFIELD ROAD
RESURFACING 2009



TYPICAL SECTIONS
STA. TO

ROUTE	SECTION	SECTION NUMBER	SHEET	SHEETS
CH49	113	08-00999-01-RS	16	60