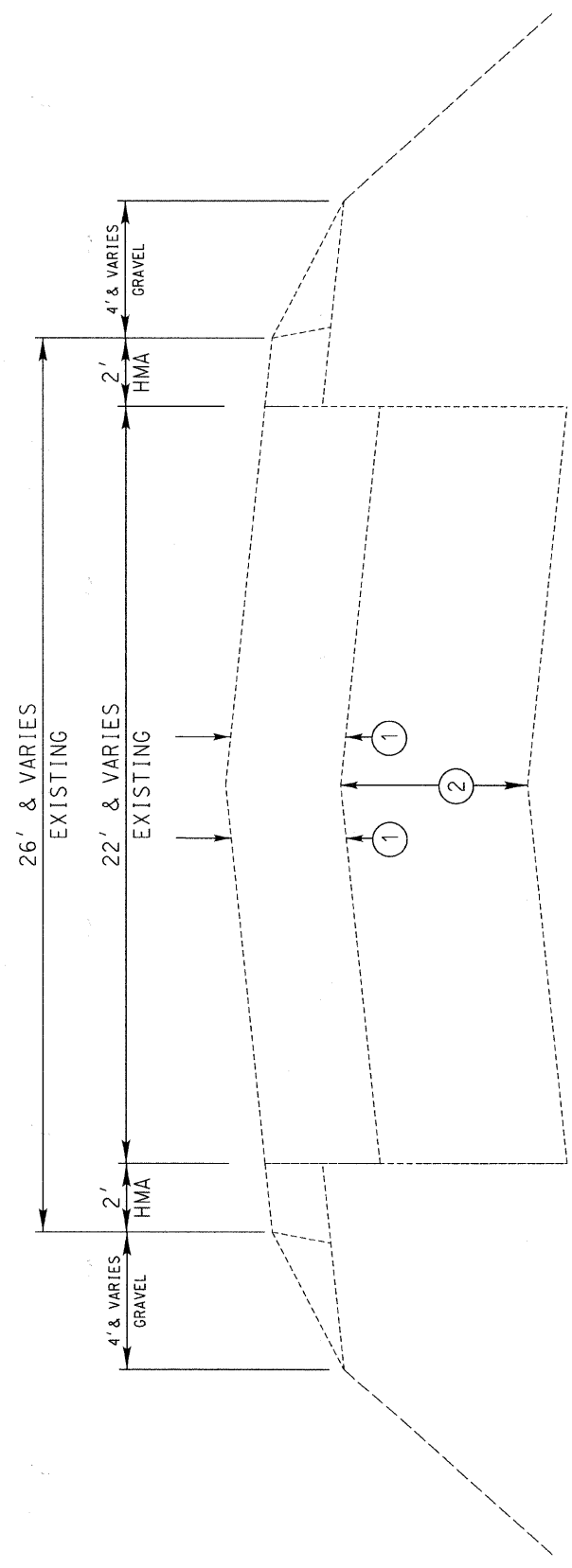


FAU RTE	SECTION	COUNTY	TOTAL SHEETS	SHEET NO.
191	08-00999-01-RS	LAKE	60	22
F.H.W.A. REG.		ILLINOIS PROJECT	ARA-9003(467)	
CONTRACT NO. 63487				

SCALE: 1" = 5' HORIZ.
1" = 25' VERT.

EXISTING PAVEMENT:
1. HMA PAVEMENT
2. AGGREGATE BASE



184+25 to 186+13

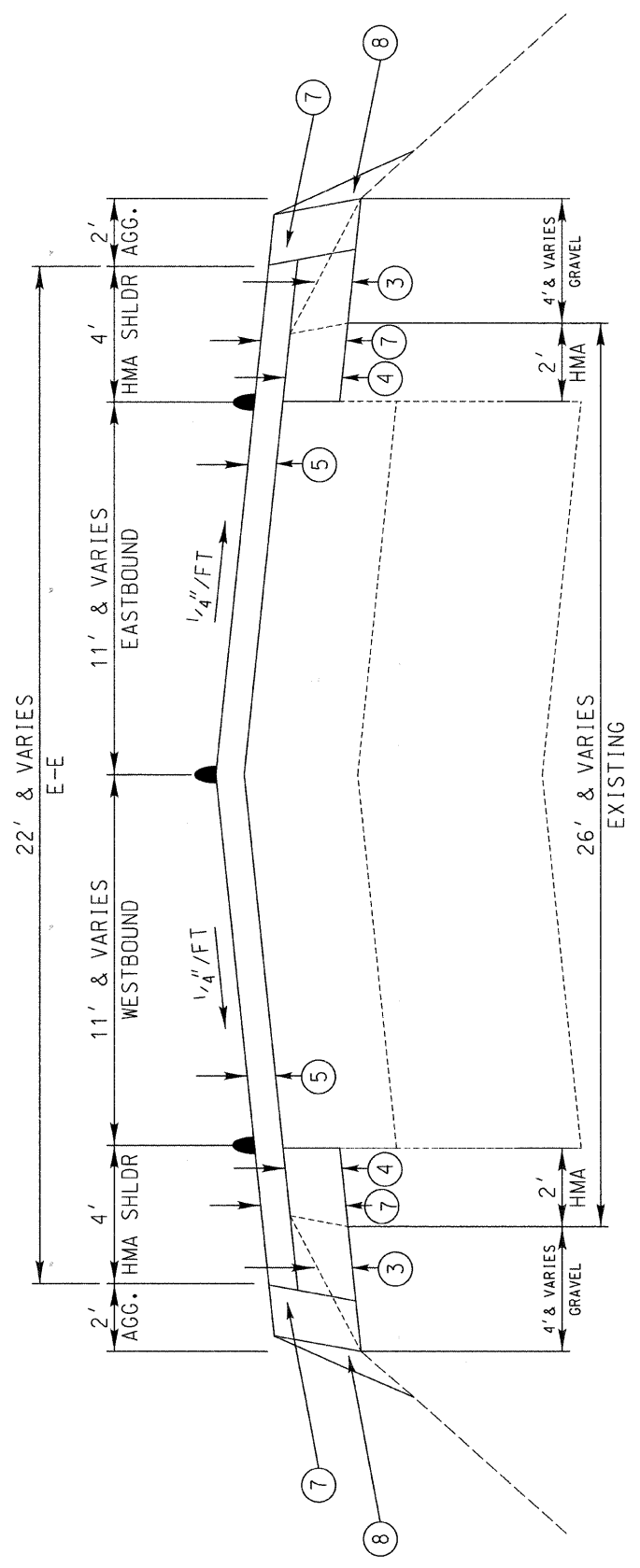
SCALE: 1" = 5' HORIZ.
1" = 25' VERT.

● DENOTES PAVEMENT MARKING
SEE PLAN FOR TYPE

REMOVAL ITEMS:
3. EXCAVATING AND GRADING EXISTING SHOULDER
4. PAVED SHOULDER REMOVAL

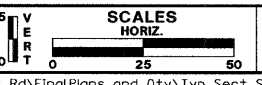
PROPOSED RESURFACING:
5. 2" HMA SURFACE COURSE, MIX "D", N70

PROPOSED SHOULDER:
6. 1 1/2" HMA SURFACE COURSE, MIX "D", N70
4 1/2" HMA BINDER COURSE, IL-19.0, N70
7. AGGREGATE SHOULDERS, TYPE A, 6"
8. SEEDING (COMPLETE)



184+25 to 186+13

REVISIONS / REMARKS		DATE	BY	SURVEYOR
NO.	DESCRIPTION			
1	PER LCDOT REVIEW COMMENTS	10/06/09	EB	DSGMR/LIAISON:
		/ /		PLOTTED BY: hdsxs 12/2/2009



**FAIRFIELD ROAD
RESURFACING 2009**



TYPICAL SECTIONS
STA. TO

ROUTE	SECTION	SECTION NUMBER	SHEET	SHEETS
CH49	113	08-00999-01-RS	22	60

FILE NAME: Y:\dgn\2009 Resurfacing (Consultant Job)\Fairfield Rd - IL Rte 176 to Old McHenry Rd\Final Plans and Qty\Typ. Sect. Sheets\113-02.tbl0.dgn