


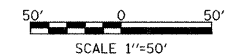
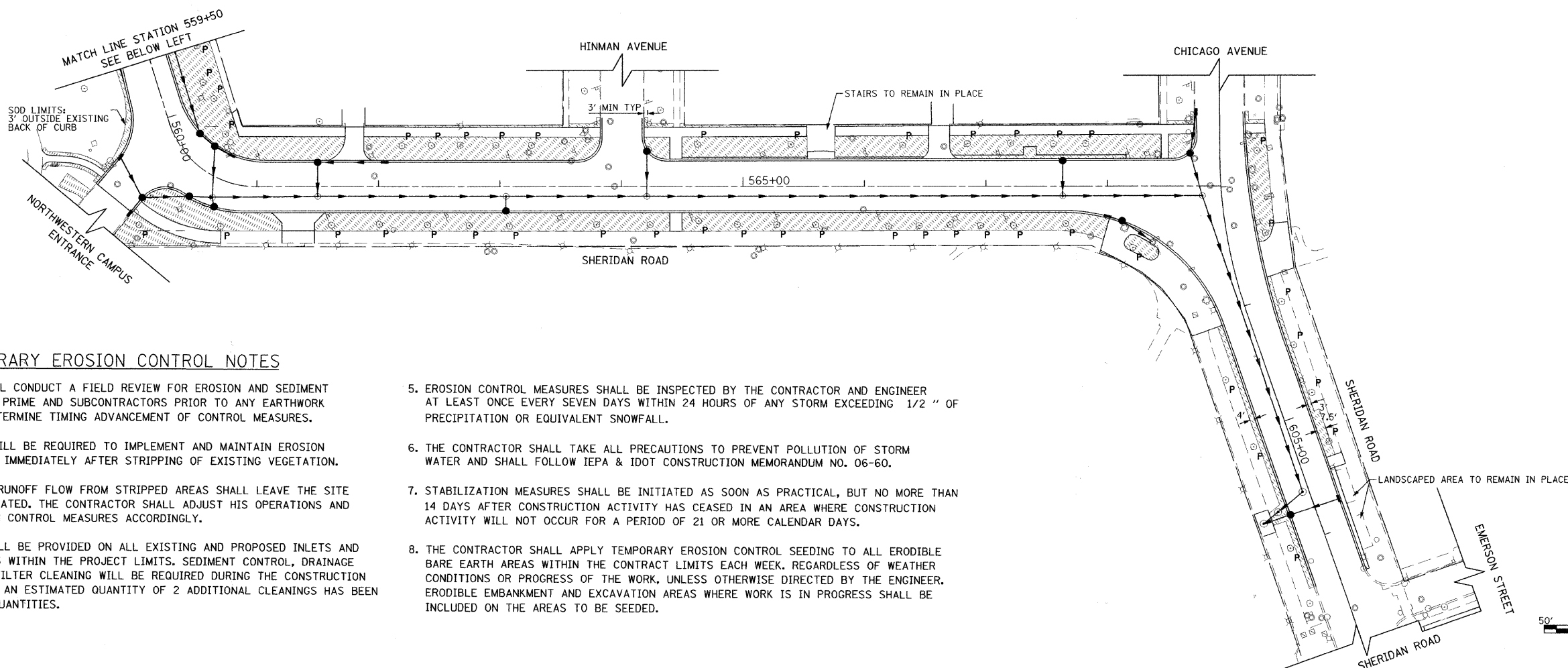
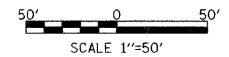
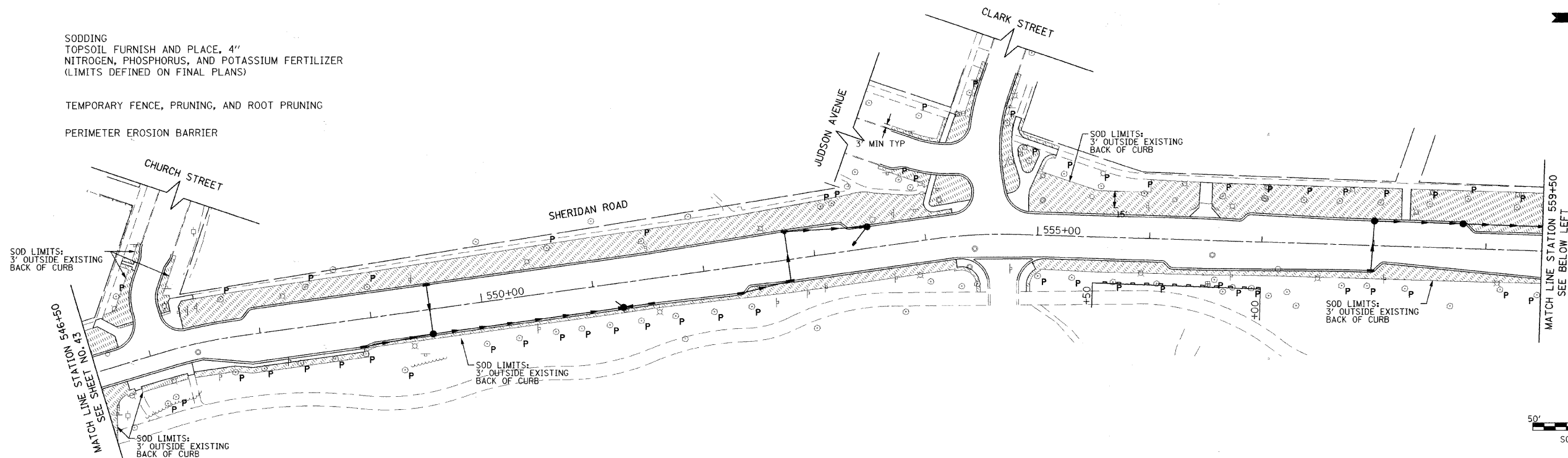


LEGEND

-  SODDING
TOPSOIL FURNISH AND PLACE, 4"
NITROGEN, PHOSPHORUS, AND POTASSIUM FERTILIZER
(LIMITS DEFINED ON FINAL PLANS)
-  TEMPORARY FENCE, PRUNING, AND ROOT PRUNING
-  PERIMETER EROSION BARRIER



TEMPORARY EROSION CONTROL NOTES

1. THE ENGINEER SHALL CONDUCT A FIELD REVIEW FOR EROSION AND SEDIMENT CONTROL WITH THE PRIME AND SUBCONTRACTORS PRIOR TO ANY EARTHWORK OPERATIONS TO DETERMINE TIMING ADVANCEMENT OF CONTROL MEASURES.
2. THE CONTRACTOR WILL BE REQUIRED TO IMPLEMENT AND MAINTAIN EROSION CONTROL MEASURES IMMEDIATELY AFTER STRIPPING OF EXISTING VEGETATION.
3. NO CONCENTRATED RUNOFF FLOW FROM STRIPPED AREAS SHALL LEAVE THE SITE WITHOUT BEING TREATED. THE CONTRACTOR SHALL ADJUST HIS OPERATIONS AND IMPLEMENT EROSION CONTROL MEASURES ACCORDINGLY.
4. INLET FILTERS SHALL BE PROVIDED ON ALL EXISTING AND PROPOSED INLETS AND OPEN CATCH BASINS WITHIN THE PROJECT LIMITS. SEDIMENT CONTROL, DRAINAGE STRUCTURE INLET FILTER CLEANING WILL BE REQUIRED DURING THE CONSTRUCTION PERIOD AS NEEDED. AN ESTIMATED QUANTITY OF 2 ADDITIONAL CLEANINGS HAS BEEN INCLUDED IN THE QUANTITIES.
5. EROSION CONTROL MEASURES SHALL BE INSPECTED BY THE CONTRACTOR AND ENGINEER AT LEAST ONCE EVERY SEVEN DAYS WITHIN 24 HOURS OF ANY STORM EXCEEDING 1/2 " OF PRECIPITATION OR EQUIVALENT SNOWFALL.
6. THE CONTRACTOR SHALL TAKE ALL PRECAUTIONS TO PREVENT POLLUTION OF STORM WATER AND SHALL FOLLOW IEPA & IDOT CONSTRUCTION MEMORANDUM NO. 06-60.
7. STABILIZATION MEASURES SHALL BE INITIATED AS SOON AS PRACTICAL, BUT NO MORE THAN 14 DAYS AFTER CONSTRUCTION ACTIVITY HAS CEASED IN AN AREA WHERE CONSTRUCTION ACTIVITY WILL NOT OCCUR FOR A PERIOD OF 21 OR MORE CALENDAR DAYS.
8. THE CONTRACTOR SHALL APPLY TEMPORARY EROSION CONTROL SEEDING TO ALL ERODIBLE BARE EARTH AREAS WITHIN THE CONTRACT LIMITS EACH WEEK. REGARDLESS OF WEATHER CONDITIONS OR PROGRESS OF THE WORK, UNLESS OTHERWISE DIRECTED BY THE ENGINEER, ERODIBLE EMBANKMENT AND EXCAVATION AREAS WHERE WORK IS IN PROGRESS SHALL BE INCLUDED ON THE AREAS TO BE SEEDDED.



1051 PERIMETER DRIVE, SUITE 1025
SCHAUMBURG, IL 60173

FILL NAME =	USER NAME = #USER#	DESIGNED - CEC	REVISED -
#FILE#		DRAWN - NFO	REVISED -
	PLOT SCALE = #SCALE#	CHECKED - DWB	REVISED -
	PLOT DATE = #DATE#	DATE - 04/09/2010	REVISED -

**STATE OF ILLINOIS
DEPARTMENT OF TRANSPORTATION**

**SHERIDAN ROAD / FOREST AVENUE
LANDSCAPING AND EROSION CONTROL PLANS**

SCALE: SHEET NO. 2 OF 2 SHEETS STA. TO STA.

F.A.U. RTE.	SECTION	COUNTY	TOTAL SHEETS	SHEET NO.
2865	08-00250-02-PV	COOK	79	28
CONTRACT NO. 63417				
FED. ROAD DIST. NO. ILLINOIS FED. AID PROJECT				