




**CROSS SECTION LEGEND**

**C = CUT (SQ. FT.)**   
**F = FILL (SQ. FT.)** 



Drawing file: W:\Projects\60009001 - Broadway Ave Reconstruction\XSECT\XSECT1.dwg Mar 29, 2010 - 11:28am

**HANCOCK ENGINEERING**  
 Civil Engineers  
 Municipal Consultants  
 Established 1911

933 Riverside Road  
 Waukegan, Illinois 60087-2780  
 Phone: 847.948.8200  
 Fax: 847.948.1922

USER NAME -	DESIGNED - WOP	REVISED -
PLOT SCALE -	DRAWN - MK/LEV/DMM	REVISED -
PLOT DATE -	CHECKED - WOP	REVISED -
	DATE - 3-29-10	REVISED -

**STATE OF ILLINOIS  
 DEPARTMENT OF TRANSPORTATION**

**STATION CROSS SECTIONS  
 BROADWAY AVENUE**

SCALE: 1"=10'H./5V. SHEET NO. 2 OF 4 SHEETS STA. 11+50 TO STA. 16+02

ROUTE NO. 2406	SECTION 09-00114-00-FP	COUNTY COOK	TOTAL SHEETS 33	SHEET NO. 31
FIELD BOOK NO. 1588/AERIALS/LL		CONTRACT NO. 63455		
FED. ROAD DIST. NO. 1 ILLINOIS		FED. AID PROJECT ARA-M-9003 (516)		
E.H.E. PROJECT NO. 600-09-00101				