




**CROSS SECTION LEGEND**

**C = CUT (SQ. FT.)**   
**F = FILL (SQ. FT.)** 



Drawing file: W:\Projects\6009001 - Broadway Ave Reconstruction\XSECT1\XSECT1.dwg Mar 29, 2010 - 11:28am

**HANCOCK ENGINEERING**  
 Civil Engineers  
 Municipal Consultants  
 Established 1911

USER NAME -  
 PLOT SCALE -  
 PLOT DATE -

DESIGNED - WOP  
 DRAWN - MK/LEV/DMM  
 CHECKED - WOP  
 DATE - 3-29-10

REVISED -  
 REVISED -  
 REVISED -  
 REVISED -

**STATE OF ILLINOIS  
 DEPARTMENT OF TRANSPORTATION**

**STATION CROSS SECTIONS  
 BROADWAY AVENUE**  
 SCALE: 1"=10'H./5V. SHEET NO. 3 OF 4 SHEETS STA. 16+38 TO STA. 21+00

ROUTE NO. 2406	SECTION 09-00114-00-FP	COUNTY COOK	TOTAL SHEETS 33	SHEET NO. 32
FIELD BOOK NO. 1588/AERIALS/LL		CONTRACT NO. 63455		
FED. ROAD DIST. NO. 1 ILLINOIS FED. AID PROJECT ARA-M-9003 (516)				