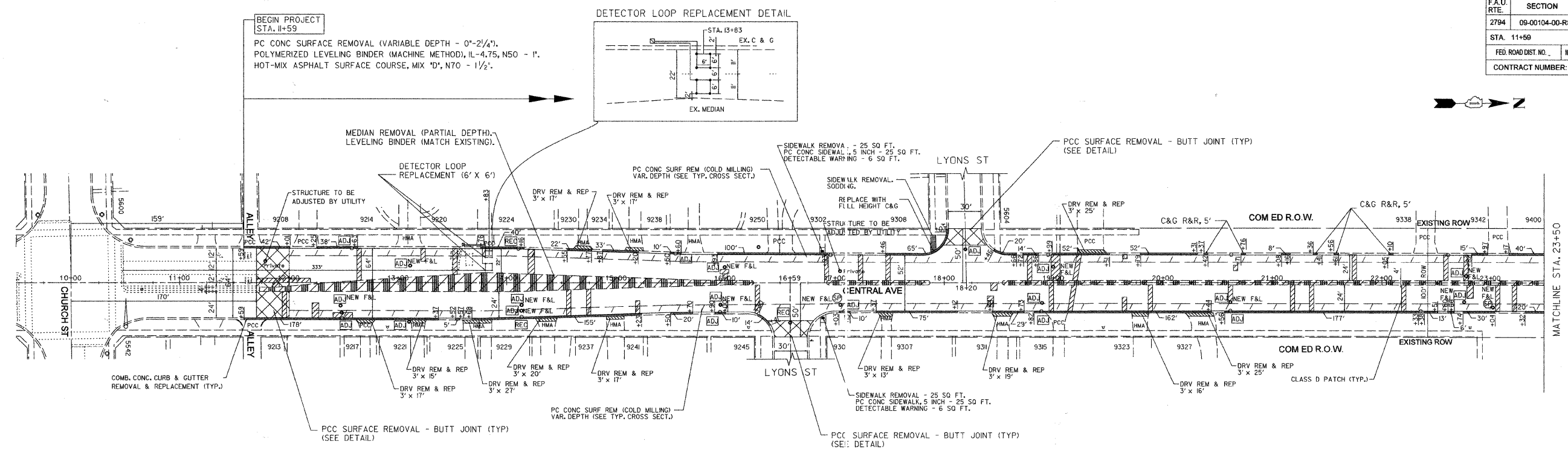
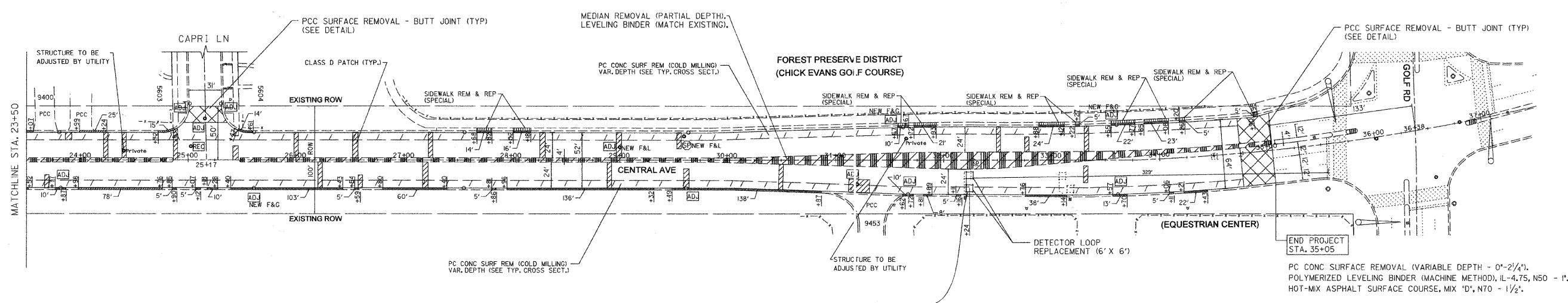


F.A.U. RTE	SECTION	COUNTY	TOTAL SHEETS	SHEET NO.
2794	09-00104-00-RS	COOK	14	5
STA. 11+59		TO STA. 35+05		
FED. ROAD DIST. NO.		ILLINOIS	FED. AID PROJECT	
CONTRACT NUMBER: 63459				

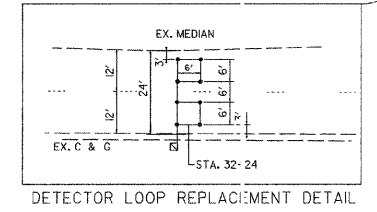


CENTRAL AVENUE
EXISTING CONDITIONS AND PROPOSED IMPROVEMENTS



CENTRAL AVENUE
EXISTING CONDITIONS AND PROPOSED IMPROVEMENTS

- NOTES:
- FOR ALL SIDE STREETS, THE RESURFACING LIMITS WILL BE MARKED BY THE ENGINEER IN THE FIELD.
 - CURB & GUTTER REMOVAL & REPLACEMENT WILL BE MARKED BY THE ENGINEER IN THE FIELD.
 - CLASS D PATCHES WILL BE MARKED BY THE ENGINEER IN THE FIELD.
 - P.C.C. SIDEWALK REMOVAL & REPLACEMENT WILL BE MARKED BY THE ENGINEER IN THE FIELD.
 - DRIVEWAY PAVEMENT REMOVAL & REPLACEMENT WILL BE MARKED BY THE ENGINEER IN THE FIELD.
 - MEDIAN REMOVAL (PARTIAL DEPTH) WILL BE MARKED BY THE ENGINEER IN THE FIELD.
 - STRUCTURES TO BE ADJUSTED OR RECONSTRUCTED, OR FRAMES AND LIDS OR GRATES TO BE REPLACED, WILL BE LOCATED BY THE ENGINEER IN THE FIELD.



LEGEND

	COMBINATION CONCRETE CURB & GUTTER REMOVAL AND REPLACEMENT
	CLASS D PATCHING

REVISIONS	
NAME	DATE

ILLINOIS DEPARTMENT OF TRANSPORTATION
VILLAGE OF MORTON GROVE
F.A.U. 2794 (CENTRAL AVENUE)
ROADWAY PLANS
STA. 11+59 TO STA. 35+05

SCALE: VERT. 1"=50'
HORIZ. 1"=50'
DATE: 3/11/10

DRAWN BY: JFG
CHECKED BY: CRT

DATE
FILE NAME
SCALE
USER NAME