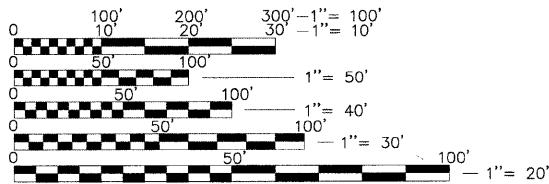


INDEX OF SHEETS

1. COVER
2. GENERAL NOTES, HIGHWAY STANDARDS AND SUMMARY OF QUANTITIES
3. SCHEDULE OF QUANTITIES
4. TYPICAL SECTIONS
- 5.-10. ROADWAY PLANS
11. DISTRICT 1 DETAIL - BD-22 PAVEMENT PATCHING FOR HMA SURFACED PAVEMENT
12. DISTRICT 1 DETAIL - BD-24 CURB AND CURB AND GUTTER REMOVAL AND REPLACEMENT
13. DISTRICT 1 DETAIL - BD-32 BUTT JOINTS AND HMA TAPER DETAILS
14. DISTRICT 1 DETAIL - TC-10 TRAFFIC CONTROL AND PROTECTION FOR SIDE ROADS, INTERSECTIONS AND DRIVEWAYS
15. DISTRICT 1 DETAIL - TC-13 DISTRICT ONE TYPICAL PAVEMENT MARKINGS
16. DISTRICT 1 DETAIL - TC-16 PAVEMENT MARKINGS LETTERS AND SYMBOLS FOR TRAFFIC STAGING
17. DISTRICT 1 DETAIL - TC-18 SIGNING FOR FLAGGING OPERATIONS AS WORK ZONE OPENINGS

DESIGN DESIGNATION: COLLECTOR STREET
 DESIGN SPEED: 25 MPH
 POSTED SPEED LIMIT: 25 MPH
 ADT: 2500 (2007)



FULL SIZE PLANS HAVE BEEN PREPARED USING STANDARD ENGINEERING SCALES. REDUCED SIZED PLANS WILL NOT CONFORM TO STANDARD SCALES. IN MAKING MEASUREMENTS ON REDUCED PLANS, THE ABOVE SCALES MAY BE USED.

CONTACT J.U.L.I.E. at 811 or 800-892-0123 WITH THE FOLLOWING



COUNTY = LAKE
 CITY - TNSHP = VILLAGE OF LAKE ZURICH - ELA
 SEC & 1/4 SEC. NO = SEC 21 & SW 1/4 SEC
 48 HOURS (2 WORKING DAYS) BEFORE YOU DIG

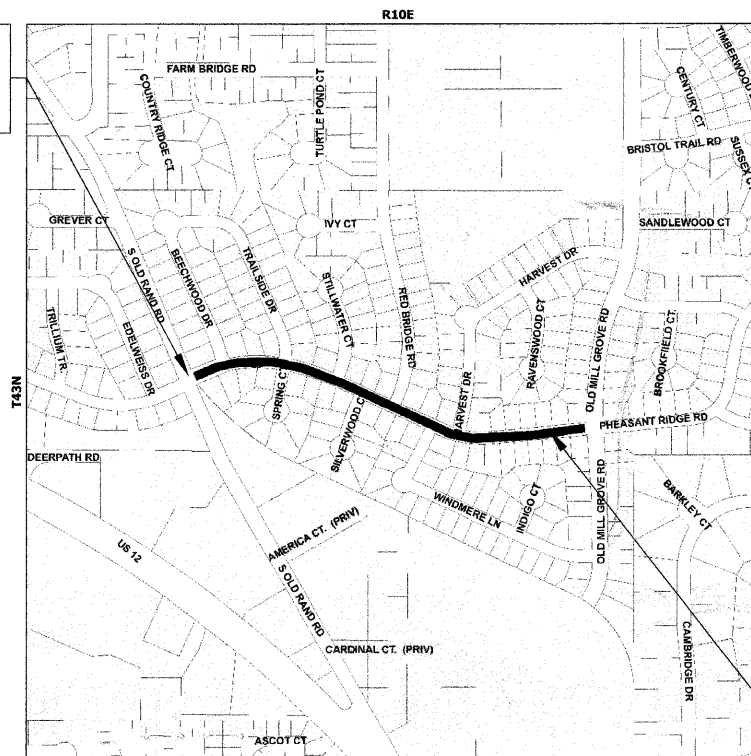
CONTRACT NO. 63466

STATE OF ILLINOIS
 DEPARTMENT OF TRANSPORTATION
 DIVISION OF HIGHWAYS

**PLANS FOR PROPOSED
 FEDERAL AID HIGHWAY**


**F.A.U. ROUTE 3530 PHEASANT RIDGE ROAD
 FROM OLD RAND ROAD TO OLD MILL GROVE ROAD
 LOCAL AGENCY PAVEMENT PRESERVATION RESURFACING
 PROJECT NO.: ARA-9003(441)
 SECTION NO.: 09-00072-00-RS
 JOB NO.: C-91-902-09
 VILLAGE OF LAKE ZURICH
 LAKE COUNTY**

PROJECT NO. ARA-9003(441)
 FAU ROUTE 3530
 PHEASANT RIDGE ROAD
 RESURFACING BEGINS
 STA. 00+00.00



PROJECT LOCATION MAP
 N.T.S.
 PROJECT LENGTH

GROSS/NET LENGTH OF PROJECT = 2,077 FT (0.393 MI)



DAVID A. HEYDEN P.E.
 LICENSED PROFESSIONAL ENGINEER
 ILLINOIS NO. 62-051707
 EXPIRES: 11-30-2011

PROJECT NO. ARA-9003(441)
 FAU ROUTE 3530
 PHEASANT RIDGE ROAD
 RESURFACING ENDS
 STA. 20+77.00

F.A. RTE.	SECTION	COUNTY	TOTAL SHEETS	SHEET NO.
3530	09-00072-00-RS	LAKE	17	1
CONTRACT NO. 63466				



LOCATION OF SECTION INDICATED THUS: [Symbol]

STATE OF ILLINOIS
 DEPARTMENT OF TRANSPORTATION
 DIVISION OF HIGHWAYS

APPROVED MARCH 26, 2010
 [Signature]
 VILLAGE OF LAKE ZURICH, VILLAGE ENGINEER

PASSED MARCH 31, 2010
 [Signature]
 DISTRICT 1 ENGINEER OF LOCAL ROADS AND STREETS

RELEASING FOR BID
 BASED ON LIMITED REVIEW
APRIL 2, 2010
 [Signature]
 DEPUTY DIRECTOR OF HIGHWAYS, REGION 1 ENGINEER

**PRINTED BY THE AUTHORITY
 OF THE STATE OF ILLINOIS**