

STATE OF ILLINOIS
 DEPARTMENT OF TRANSPORTATION
 DIVISION OF HIGHWAYS

**PROPOSED
 HIGHWAY PLANS**

FAP ROUTE 17 (IL 64) & FAP 742 (IL 2)
 SECTION (102BR)M & (39BR)M
 BRIDGE REPAIR
 OGLE COUNTY

C-92-121-10

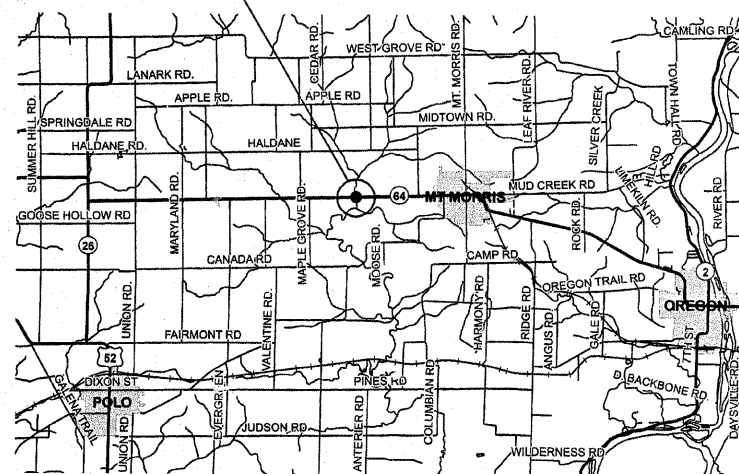
F.A.P. RTE.	SECTION	COUNTY	TOTAL SHEETS	SHEET NO.
*	(102BR)M & (39BR)M	OGLE	19	1
		ILLINOIS	CONTRACT NO. 64G13	

* FAP 17 (IL 64) & FAP 742 (IL 2)

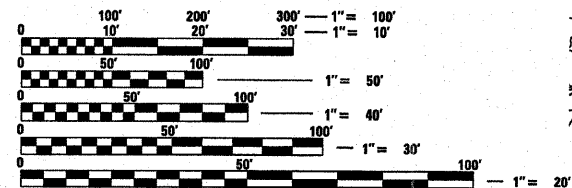
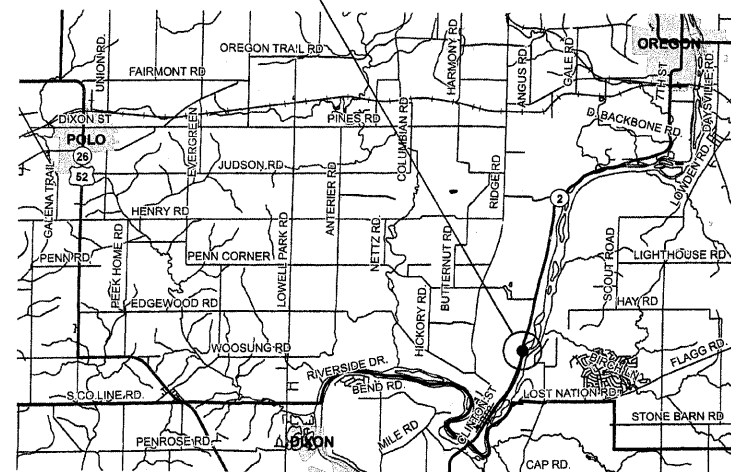
FOR INDEX OF SHEETS, SEE SHEET NO. 3



Structure No. 071-0015



Structure No. 071-0071



FULL SIZE PLANS HAVE BEEN PREPARED USING STANDARD ENGINEERING SCALES. REDUCED SIZED PLANS WILL NOT CONFORM TO STANDARD SCALES. IN MAKING MEASUREMENTS ON REDUCED PLANS, THE ABOVE SCALES MAY BE USED.

J.U.L.I.E.
 JOINT UTILITY LOCATION INFORMATION FOR EXCAVATION
 1-800-892-0123
 OR 811

PROJECT ENGINEER: MAHMOUD ETEMADI 815284-5393

CONTRACT NO. 64G13

STATE OF ILLINOIS
 DEPARTMENT OF TRANSPORTATION
 DIVISION OF HIGHWAYS

SUBMITTED March 16 2010
George F. Ryan
 DEPUTY DIRECTOR OF HIGHWAYS, REGION ENGINEER

May 7 2010
Scott E. Stitt P.E.
 Acting ENGINEER OF DESIGN AND ENVIRONMENT

May 7 2010
Christine M. Resnik
 DIRECTOR OF HIGHWAYS, CHIEF ENGINEER

PRINTED BY THE AUTHORITY
 OF THE STATE OF ILLINOIS