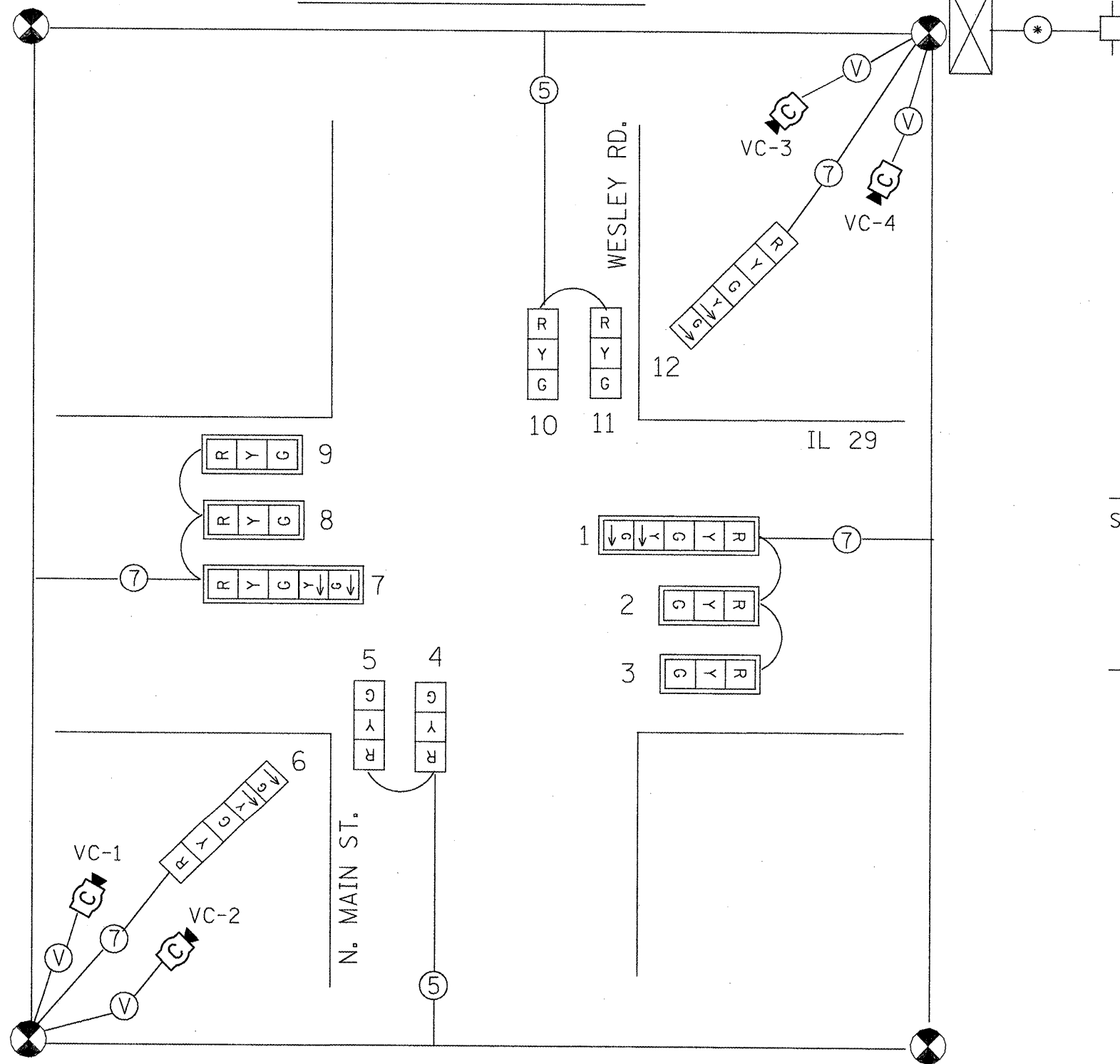
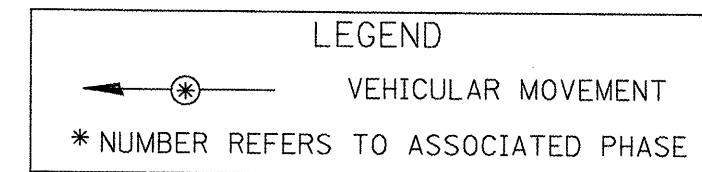
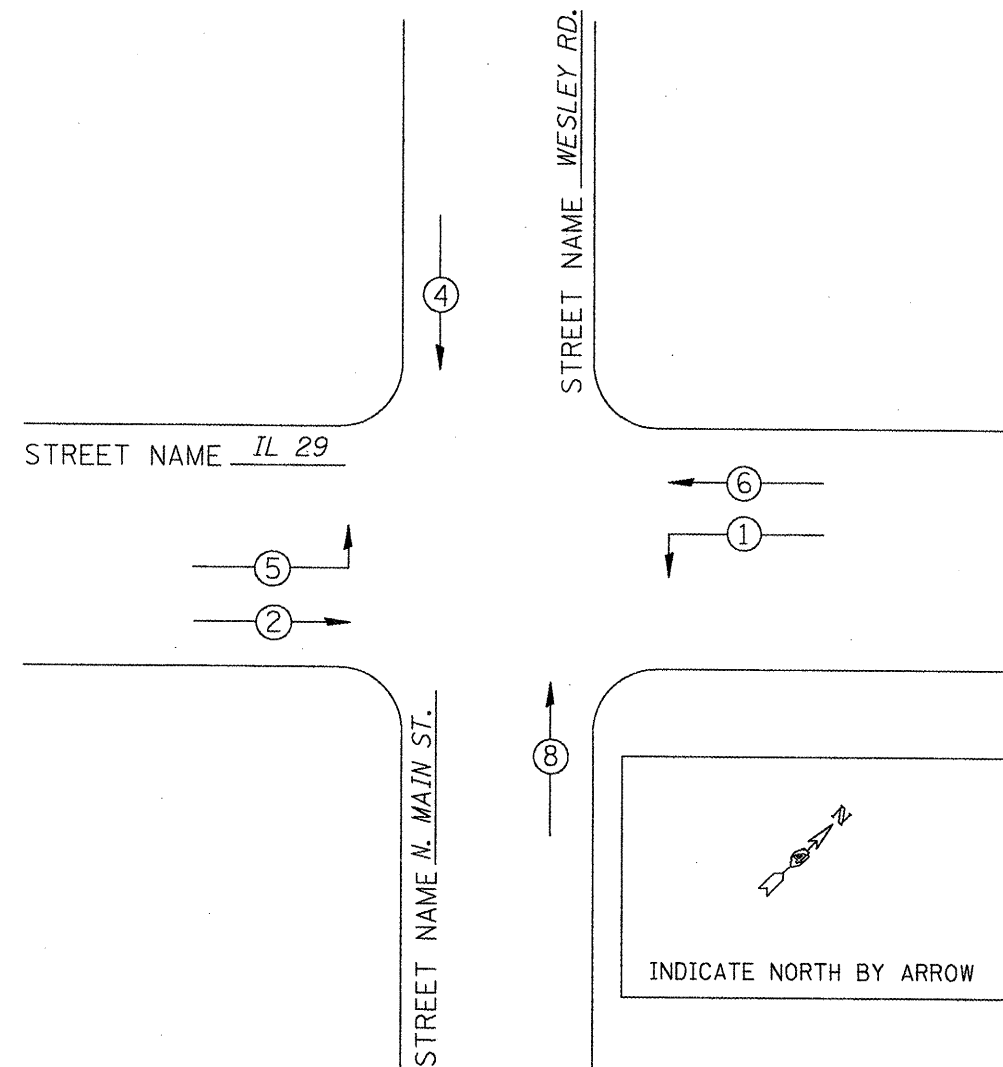


TEMPORARY CABLE DIAGRAM



TEMPORARY PHASE DIAGRAM

NAME OF INTERSECTION IL 29 & N. MAIN ST./WESLEY RD.
 EXISTING CONTROLLER: FULL ACTUATED CONTROLLER (TS-2)
 TYPE IV CABINET, TS-1 BACKPANEL



TRAFFIC SIGNALS LEGEND

- TEMP. 3 SEC. SIGNAL HEAD W/BACKPLATE
- TEMP. 3 SEC. SIGNAL HEAD
- TEMP. 5/C NO. 14 SIGNAL CABLE
- TEMP. VIDEO DETECTION CABLE
- TEMP. VIDEO DETECTION CAMERA
- TEMP. VIDEO DETECTION CAMERA
- TEMP. SERVICE INSTALLATION
- TEMP. CABLE (1/C NO. 6) X 3

NOT TO SCALE
 TRAFFIC SIGNALS
 SHEET 4 OF 12

FILE NAME = 68598 - IL 29 & Wesley Traffic Signals	USER NAME = l0b0bdsm	DESIGNED -	REVISED -
	F:\net 3-12-10.dgn	DRAWN -	REVISED -
	PLOT SCALE = 50.2281" / IN.	CHECKED -	REVISED -
	PLOT DATE = 3/25/2010	DATE -	REVISED -

STATE OF ILLINOIS
 DEPARTMENT OF TRANSPORTATION

TEMPORARY TRAFFIC SIGNAL CABLE PLAN AND PHASE DIAGRAM
 IL 29 & N. MAIN ST./WESLEY RD.

SCALE: SHEET NO. OF SHEETS STA. TO STA.

F.A.P. RTE.	SECTION	COUNTY	TOTAL SHEETS	SHEET NO.
669	(11RS-9,L-2,N,TS-4	TAZEWELL	102	48
FED. ROAD DIST. NO. ILLINOIS FED. AID PROJECT			CONTRACT NO. 68590	