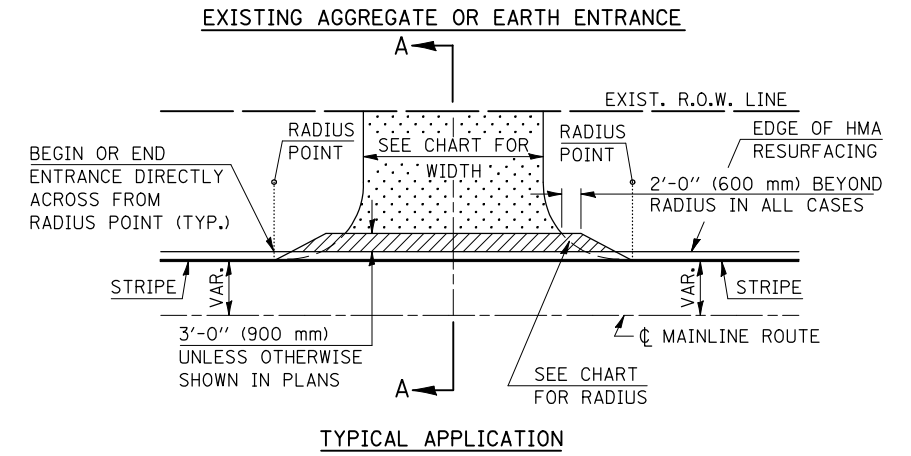
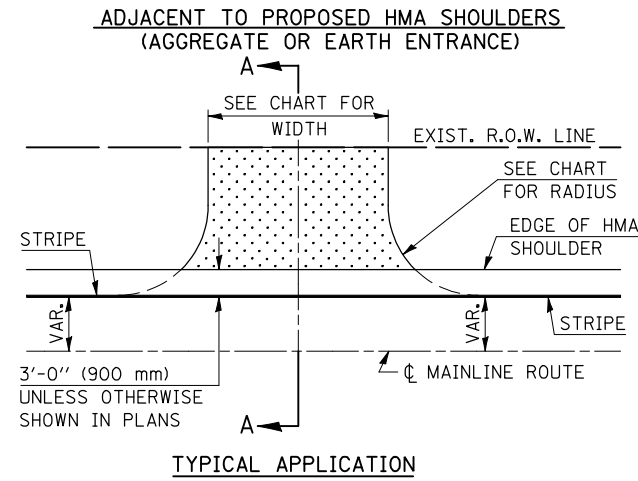
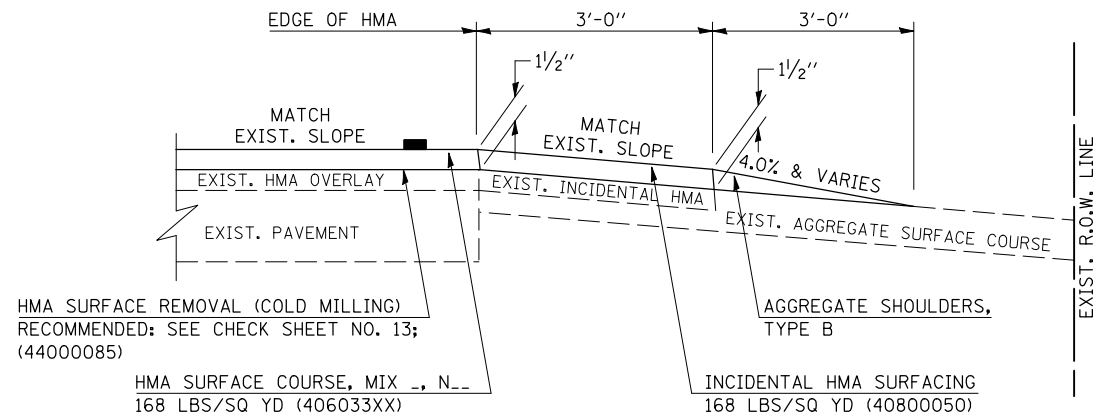


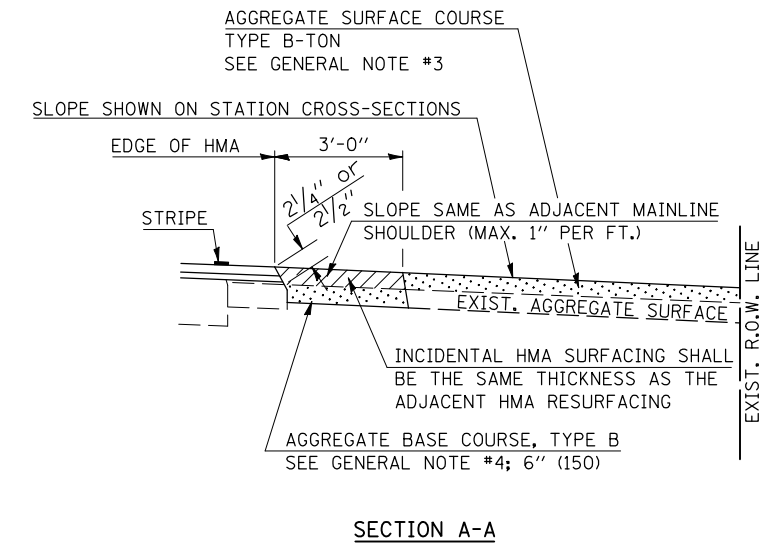
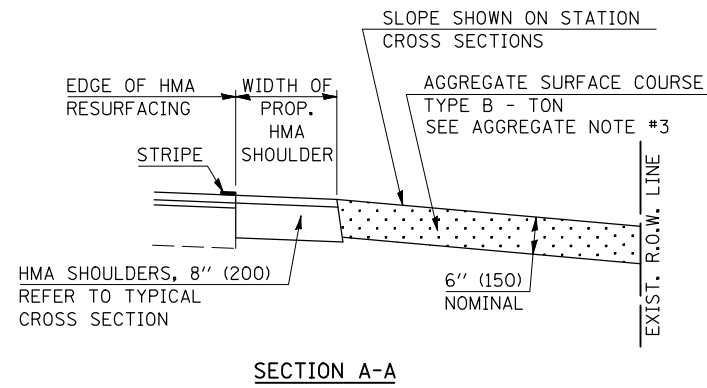
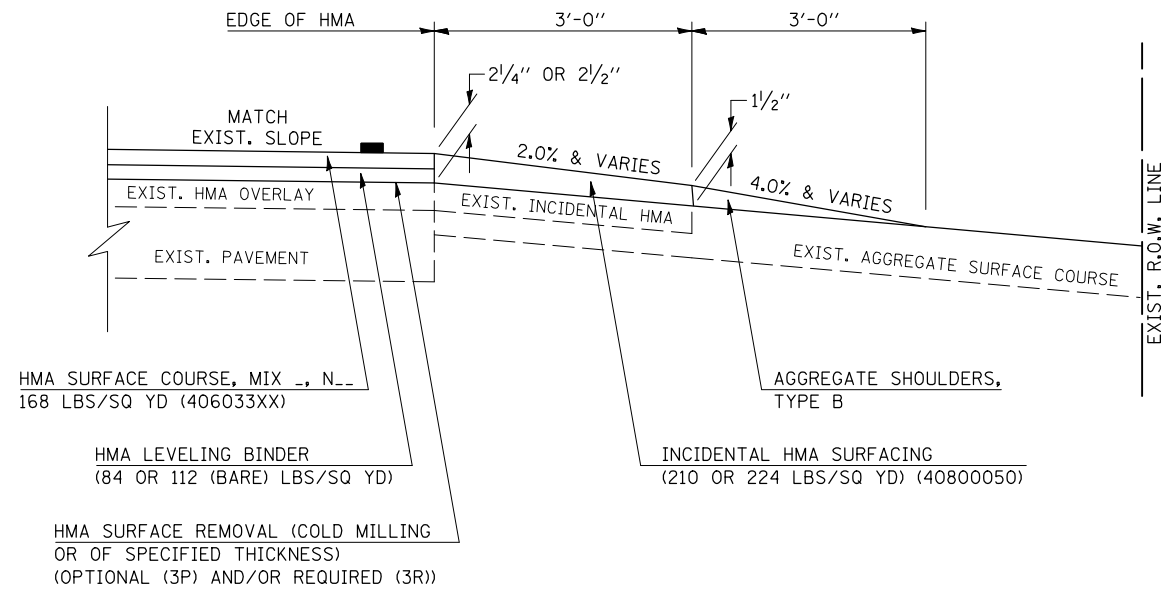
PROJECTS WITHOUT RECONSTRUCTION
 ("3R" WITHOUT RECONSTRUCTION, 3P, SMART AND CM)

PROJECTS WITH RECONSTRUCTION
 ("3R" IMPROVEMENTS AND SMART/3P "SPOT" LOCATIONS)

S.M.A.R.T. IMPROVEMENTS
 (POLICY RESURFACING; BDE 53-4.03; 1/2")



"3P" OR "3R" IMPROVEMENTS
 (POLICY RESURFACING; BDE 53-4.02; 2/4" OR 2/2" ON BARE CONCRETE)



Note: All dimensions are in INCHES (millimeters) unless otherwise shown.

DISTRICT 5 DETAIL NO. 40800050A

FILE NAME =	USER NAME = hennessdm	DESIGNED -	REVISED - 12/01/06 TJB
ct:\pw\work\PWIDOT\HENNESSDM\dms86853\070619-sht-Details.dgn		DRAWN -	REVISED - 09/21/07 KAG
	PLOT SCALE = 40.0000' / IN.	CHECKED -	REVISED - 04/30/08 KJT
	PLOT DATE = 3/2/2010	DATE -	REVISED -

STATE OF ILLINOIS
DEPARTMENT OF TRANSPORTATION

FIELD ENTRANCES (NONCOMMERCIAL RURAL)

SCALE: NA SHEET NO. 1 OF 2 SHEETS STA. TO STA.

F.A.S. RTE.	SECTION	COUNTY	TOTAL SHEETS	SHEET NO.
514	81-15D,CR	CHAMPAIGN	30	16
FED. ROAD DIST. NO.				ILLINOIS FED. AID PROJECT
CONTRACT NO. 70619				