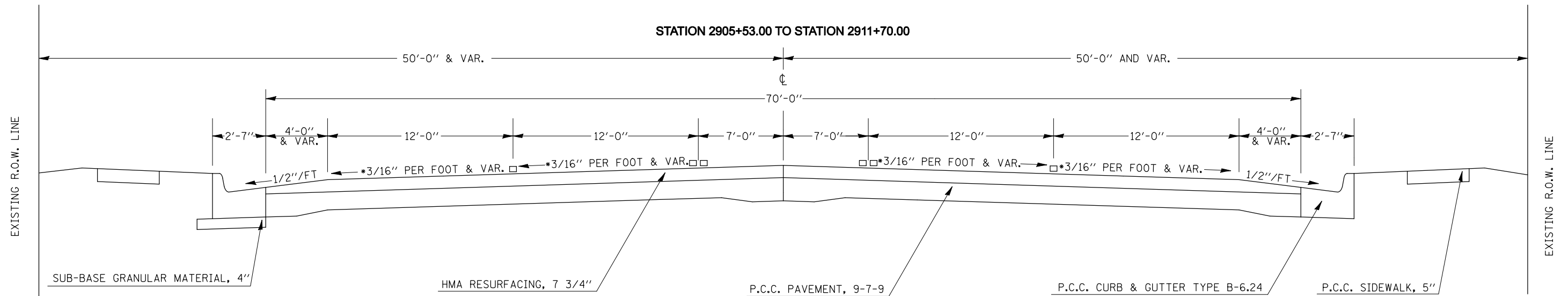
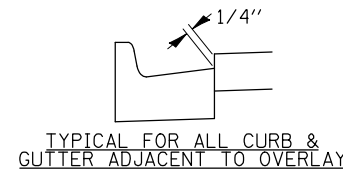


EXISTING TYPICAL CROSS SECTION

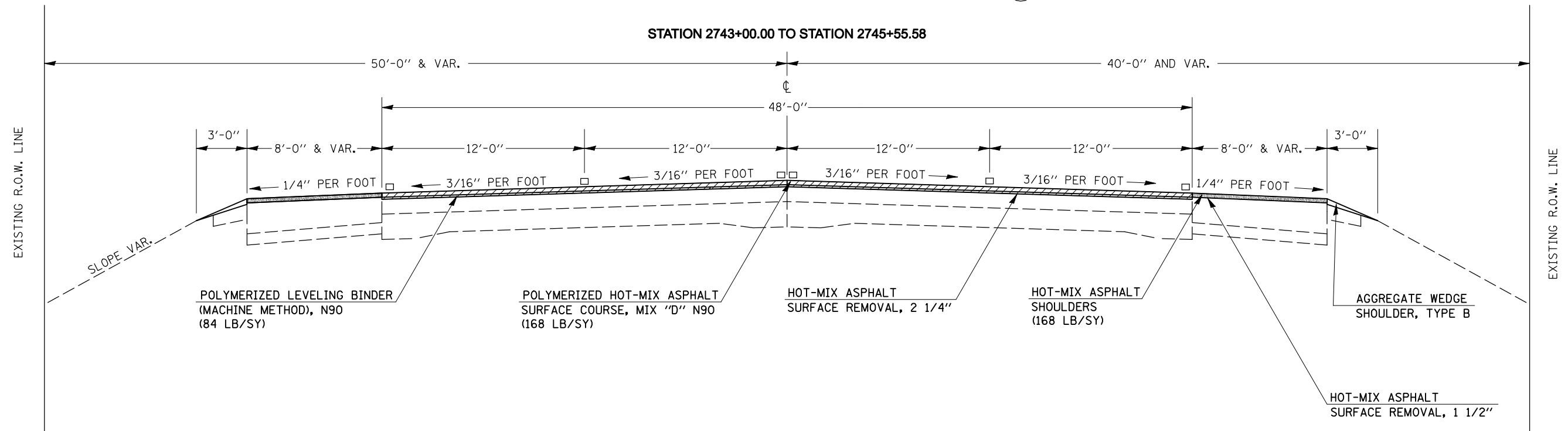


*PAVEMENT SLOPE TRANSITION

LEFT STA	SLOPE	RIGHT STA	SLOPE
2905+53 TO 2911+00	2.08%	2905+53 TO 2911+00	1.56%
2911+50 TO 2912+00	1.97%	2911+50 TO 2912+00	1.82%
	1.85%		2.08%



PROPOSED TYPICAL CROSS SECTION ①



FILE NAME =	USER NAME = hoganbj	DESIGNED - BJH	REVISED -
et\p\work\p\WIDOT\HOGANBJ\d0185087\0574709-shr-typical.dgn		DRAWN - BJH	REVISED -
PLOT SCALE = 40.0000' / IN.		CHECKED -	REVISED -
PLOT DATE = 3/15/2010		DATE - 2/22/2010	REVISED -

**STATE OF ILLINOIS
DEPARTMENT OF TRANSPORTATION**

EXISTING & PROPOSED TYPICAL CROSS SECTIONS

SCALE: _____ SHEET NO. 5 OF 9 SHEETS STA. _____ TO STA. _____

F.A.P. RTE.	SECTION	COUNTY	TOTAL SHEETS	SHEET NO.
332	47RS-11	VERMILION	56	11
CONTRACT NO. 70709				

ILLINOIS FED. AID PROJECT