

STATE OF ILLINOIS  
DEPARTMENT OF TRANSPORTATION  
DIVISION OF HIGHWAYS

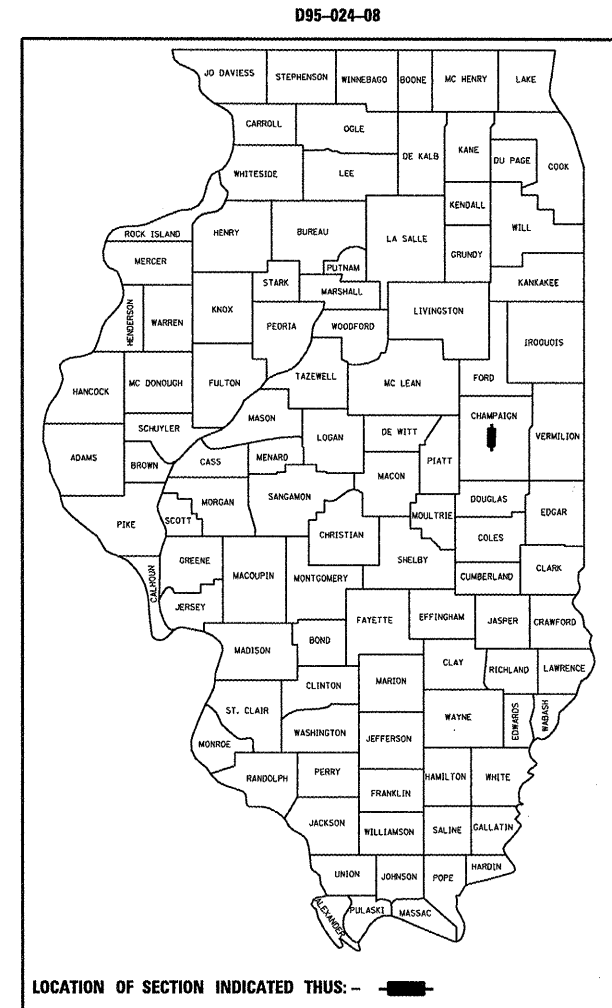
**PROPOSED  
HIGHWAY PLANS**

FAP ROUTE 800 (U.S. ROUTE 45)  
SECTION (28X)TS  
TRAFFIC SIGNAL MODERNIZATION  
CHAMPAIGN COUNTY

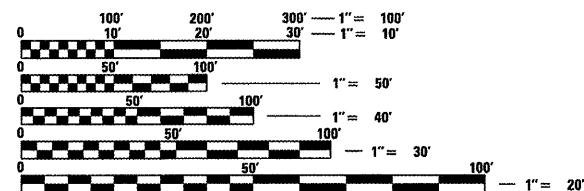
C95-024-08

F.A.P. RTE.	SECTION	COUNTY	TOTAL SHEETS	SHEET NO.
800	(28X)TS	CHAMPAIGN		1
		ILLINOIS	CONTRACT NO. 70735	

FOR INDEX OF SHEETS, SEE SHEET NO. 2

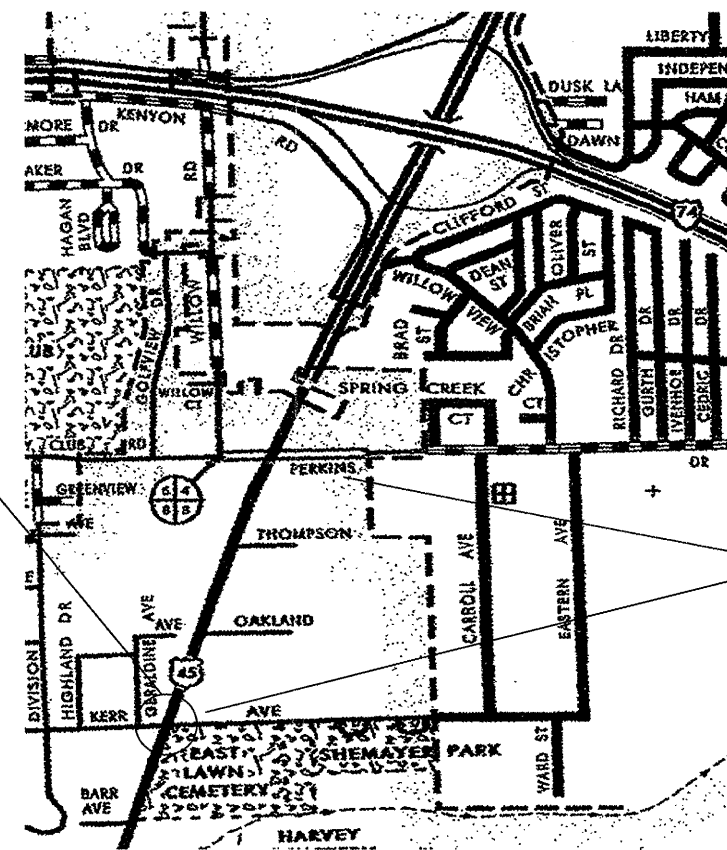


F.A.P. 800 (U.S. 45) & KERR AVE.  
TRAFFIC SIGNAL MODERNIZATION



FULL SIZE PLANS HAVE BEEN PREPARED USING STANDARD ENGINEERING SCALES. REDUCED SIZED PLANS WILL NOT CONFORM TO STANDARD SCALES. IN MAKING MEASUREMENTS ON REDUCED PLANS, THE ABOVE SCALES MAY BE USED.

J.U.L.I.E.  
JOINT UTILITY LOCATION INFORMATION FOR EXCAVATION  
1-800-892-0123  
OR 811



FIBER OPTIC INTERCONNECT  
KERR AVE. TO PERKINS RD.

CITY OF URBANA

STATE OF ILLINOIS  
DEPARTMENT OF TRANSPORTATION  
DIVISION OF HIGHWAYS

SUBMITTED 3/26 20 10  
*Joseph B. Coover*  
DEPUTY DIRECTOR OF HIGHWAYS, REGION ENGINEER

May 7 20 10  
*Scott E. Still* P.E. I.C.  
ENGINEER OF DESIGN AND ENVIRONMENT

May 7 20 10  
*Christine M. Reed* I.C.  
DIRECTOR OF HIGHWAYS, CHIEF ENGINEER

PROJECT ENGINEER: SCOTT NEIHART  
DESIGNER: ROGER BIGGS

CONTRACT NO. 70735

PRINTED BY THE AUTHORITY  
OF THE STATE OF ILLINOIS