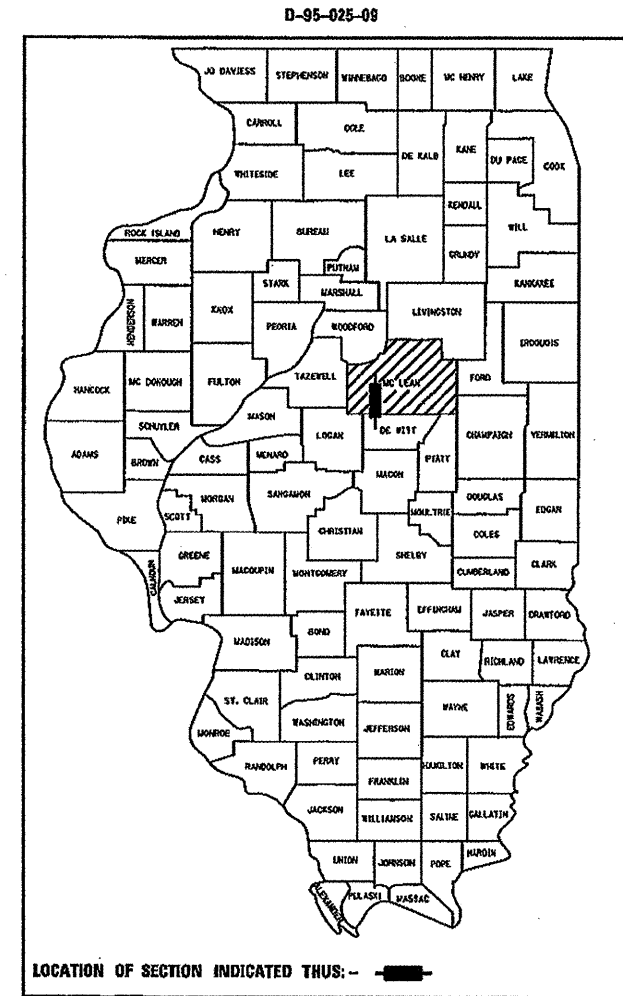


STATE OF ILLINOIS DEPARTMENT OF TRANSPORTATION DIVISION OF HIGHWAYS **PROPOSED HIGHWAY PLANS**

F.A.P. RTE.	SECTION	COUNTY	TOTAL SHEETS	SHEET NO.
676	9-1,9)RS	MCLEAN	81	1
FED. ROAD DIST. NO.		ILLINOIS	CONTRACT NO. 70768	

FOR INDEX OF SHEETS, SEE SHEET NO. 2
FOR SUMMARY OF QUANTITIES, SEE SHEET NO. 5-7

**FAP 676 (US 150 - MITSUBISHI MTRWY)
SECTION (9-1,9)RS
MCLEAN COUNTY**



CURRENT TRAFFIC DATA		
	LEGA	LEGB
2009 ADT	6,300	4,350
2029 ADT	7,600	5,200
PV + PC%	88.7	87.8
SU%	5.8	6.5
MU%	5.5	5.7

**RESURFACING 3P
I-74 TO ILL 9 W OF BLOOMINGTON
C-95-025-09**

**DESIGN DESIGNATION
O.P.A.**

OMISSION S. N. 057-0073
SBL/ NBL STA. 234+45.84 TO STA. 239+19.16

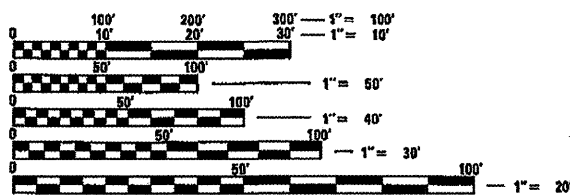
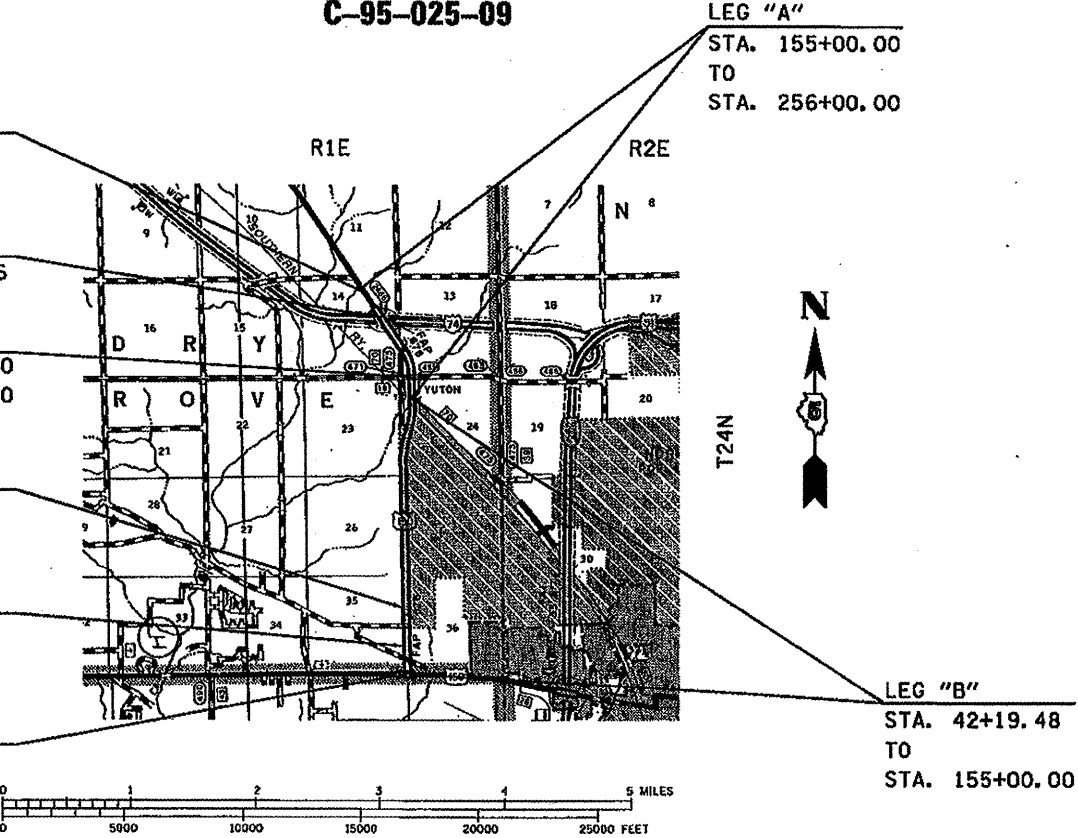
OMISSION S. N. 057-0202
SBL STA. 190+39.00 TO STA. 196+42.10
NBL STA. 189+93.00 TO STA. 195+96.00

STA. EQ. 149+92.95 (BK) =
149+93.38 (AH)

STA. EQ. 95+52.64 (BK) =
95+52.84 (AH)

PROJECT BEGINS
STATION 42+19.48

PROJECT ENDS
STATION 256+00.00



FULL SIZE PLANS HAVE BEEN PREPARED USING STANDARD ENGINEERING SCALES. REDUCED SIZED PLANS WILL NOT CONFORM TO STANDARD SCALES. IN MAKING MEASUREMENTS ON REDUCED PLANS, THE ABOVE SCALES MAY BE USED.

J.U.L.I.E.
JOINT UTILITY LOCATION INFORMATION FOR EXCAVATION
1-800-892-0123
OR 811

PROJECT ENGINEER: KEVIN TRAPP
DESIGNER: JEFF M. SHERER
PHONE: (217)465-4181

CONTRACT NO. 70768

GROSS LENGTH = 21,379.89 FEET = 4.049 MILES
NET LENGTH = 20,303.57 FEET = 3.845 MILES

STATE OF ILLINOIS
DEPARTMENT OF TRANSPORTATION
DIVISION OF HIGHWAYS

SUBMITTED 3/8 20 10
Joseph W. Adams
DEPUTY DIRECTOR OF HIGHWAYS, REGION THREE ENGINEER

May 7 20 10
Scott E. Stitt, P.E.
acting ENGINEER OF DESIGN AND ENVIRONMENT

May 7 20 10
Christine M. Reed
DIRECTOR OF HIGHWAYS, CHIEF ENGINEER

**PRINTED BY THE AUTHORITY
OF THE STATE OF ILLINOIS**

PLOT DATE = 3/7/2010
FILE NAME = C:\Users\jsharer\Documents\70768\70768.dwg
PLOT SCALE = 1/8"=1'-0"
USER NAME = jsharer