

STATE OF ILLINOIS
DEPARTMENT OF TRANSPORTATION
DIVISION OF HIGHWAYS

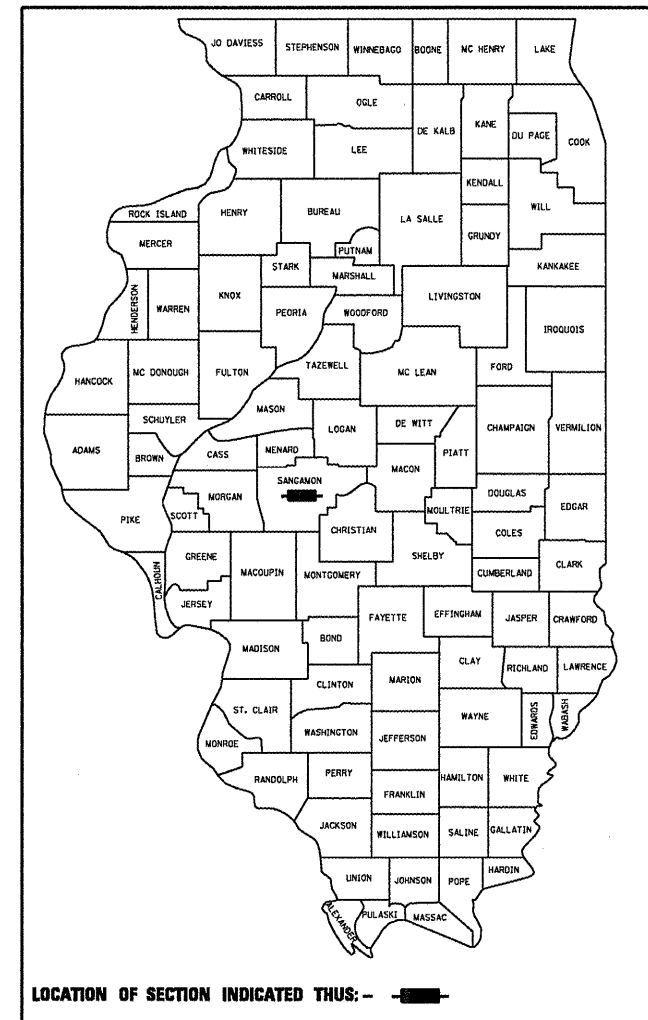
PROPOSED
HIGHWAY PLANS

FAP ROUTE 667 (IL 29)
SECTION 79Z(RS-4)
SANGAMON COUNTY

C-96-131-01

F.A.P. RTE.	SECTION	COUNTY	TOTAL SHEETS	SHEET NO.
667	79Z(RS-4)	SANGAMON	43	1
		ILLINOIS	CONTRACT NO. 72909	

D-96-538-04

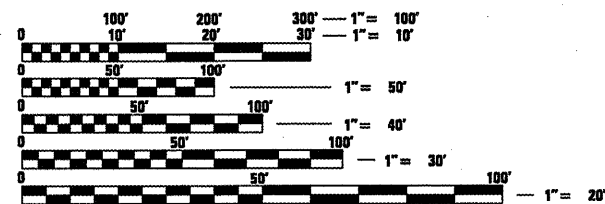


INDEX OF SHEETS

- 1 COVER SHEET
- 2 GENERAL NOTES
- 3, 4 SUMMARY OF QUANTITIES
- 5-10 TYPICAL SECTIONS
- 11-15 SCHEDULE OF QUANTITIES
- 16-27 PLAN & PAVEMENT MARKING SHEETS
- 28 BUTT-JOINT DETAIL
- 29-43 TRAFFIC SIGNAL DETAILS

HIGHWAY STANDARDS

- 000001-05
- 442201-03
- 701602-04
- 701606-06
- 701701-06
- 701801-04
- 701901-01
- 873001-02
- 886001-01
- 886006-01

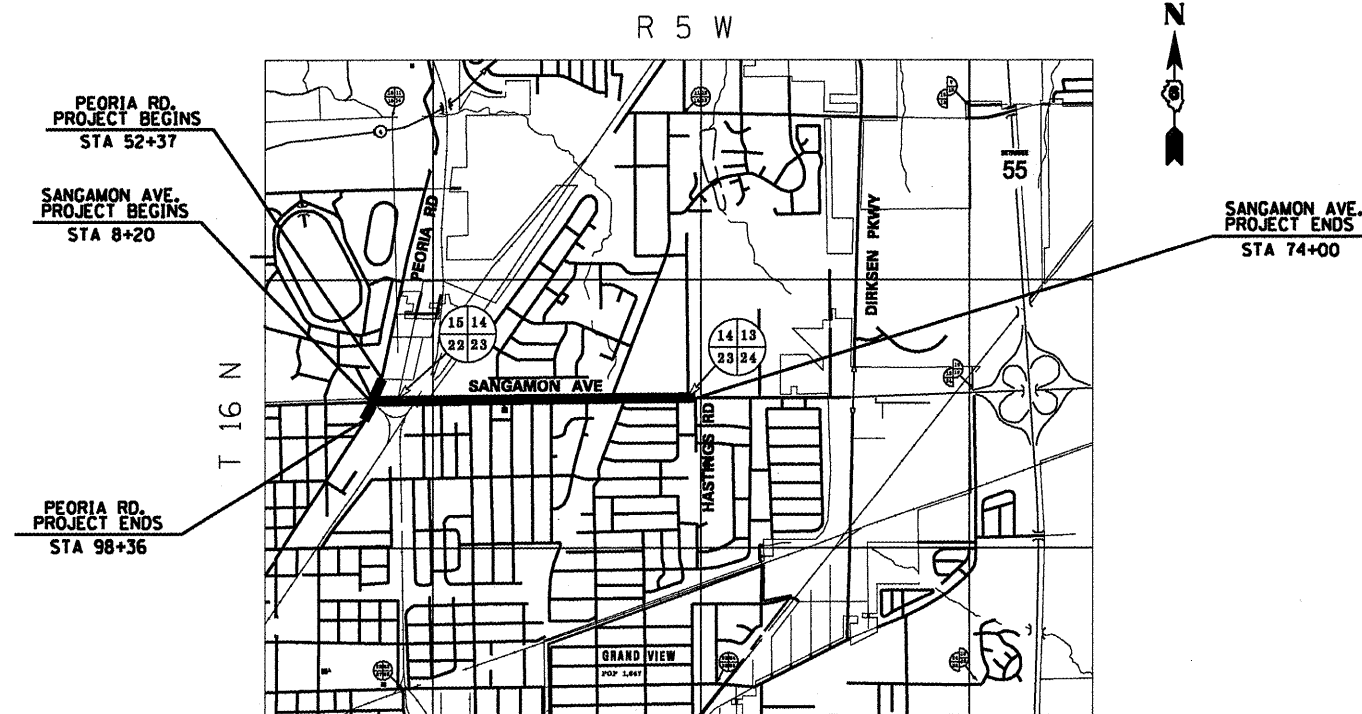


FULL SIZE PLANS HAVE BEEN PREPARED USING STANDARD ENGINEERING SCALES. REDUCED SIZED PLANS WILL NOT CONFORM TO STANDARD SCALES. IN MAKING MEASUREMENTS ON REDUCED PLANS, THE ABOVE SCALES MAY BE USED.

J.U.L.I.E.
JOINT UTILITY LOCATION INFORMATION FOR EXCAVATION
1-800-892-0123
OR 811

PROJECT ENGINEER SAL MADONIA 217-782-4761
TEAM ENGINEER BRIAN LANINGHAM 217-524-0472

CONTRACT NO. 72909



LOCATION MAP



SCALE

GROSS LENGTH = 6580 FT. = 1.246 MILE
NET LENGTH = 6580 FT. = 1.246 MILE

ADT = 20,160 (2008) - 8% TRUCKS

STATE OF ILLINOIS
DEPARTMENT OF TRANSPORTATION
DIVISION OF HIGHWAYS

SUBMITTED MARCH 23 20 10
Roy Z Ombek
DEPUTY DIRECTOR OF HIGHWAYS, REGION ENGINEER

May 7 20 10
Scott E. Stitt, P.E., LE
acting ENGINEER OF DESIGN AND ENVIRONMENT

May 7 20 10
Christine M. Reeder
DIRECTOR OF HIGHWAYS, CHIEF ENGINEER

PRINTED BY THE AUTHORITY
OF THE STATE OF ILLINOIS