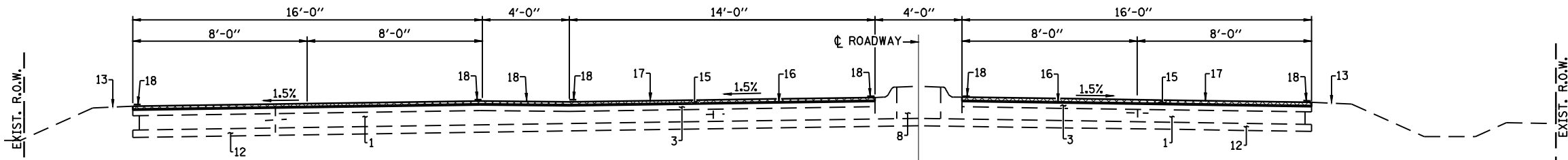


TYPICAL ROADWAY SECTION #6 (FAP ROUTE 320)

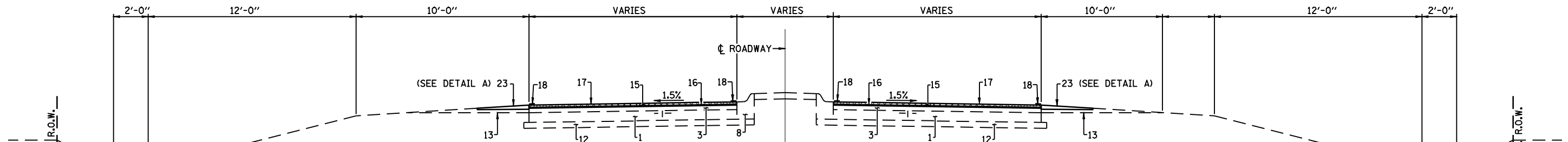
STA. 13+04.05 TO STA. 47+51.88

(NOTE: 7'-6" PARKING LANE QUANTITIES FROM STA. 18+50 TO STA. 47+00 (W. SIDE) & STA. 20+20 TO STA. 47+00 (E. SIDE) TO BE SHARED BY IDOT AND CITY OF LINCOLN PER AGREEMENT)



TYPICAL ROADWAY SECTION #7 (FAP ROUTE 320)

STA. 50+59.24 TO STA. 52+64.02

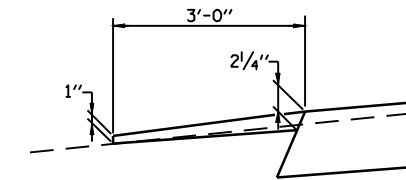


TYPICAL ROADWAY SECTION #8 (FAP ROUTE 320)

STA. 52+64.02 TO STA. 53+60.33 - (EXIST. CONC. MED. TYPE SM-6.06)
 STA. 53+60.33 TO STA. 56+86.16 - (EXIST. COMB. CONC. C & G TYPE M-6.06 W/ 4" CONC. MED. SURF.)
 STA. 56+86.16 TO STA. 57+46.55 - (EXIST. CORRUGATED MEDIAN)
 STA. 57+46.55 TO STA. 57+50.00 - (NO MEDIAN)

PAVEMENT LEGEND

1. EXISTING PCC BASE COURSE 9"-6"-9"
2. EXISTING PCC BASE COURSE WIDENING 9"
3. EXISTING HOT MIX OVERLAY (± 5/4")
4. EXISTING HOT MIX ASPHALT BASE COURSE (VARIABLE DEPTH)
5. EXISTING PCC SIDEWALK (4")
6. EXISTING CONCRETE CURB, TYPE B
7. EXISTING CORRUGATED MEDIAN, COMB. C.&G., TYPE M 6.06
8. EXISTING CORRUGATED MEDIAN, COMB. CONC. C.&G. TYPE M-6.06 WITH 4" MED. SURF. OR CONC. MED. TYPE M-6.06
9. EXISTING COMB. CONCRETE CURB AND GUTTER
10. EXISTING SAND CUSHION
11. EXISTING BRICK COURSE
12. EXISTING SUB - BASE GRANULAR MATERIAL (4")
13. EXISTING AGGREGATE SHOULDER
14. EXISTING HOT MIX ASPHALT SHOULDER
15. PROPOSED HOT MIX ASPHALT SURFACE REMOVAL 2 1/4"
16. PROPOSED LEVELING BINDER (MACHINE METHOD), 3/4"
17. PROPOSED HOT MIX ASPHALT SURFACE COURSE, 1 1/2"
18. PROPOSED THERMOPLASTIC PAVEMENT MARKING - LINE 5"
19. PROPOSED PORTLAND CEMENT CONCRETE BASE COURSE 12"
20. PROPOSED PORTLAND CEMENT CONCRETE SIDEWALK 4"
21. PROPOSED COMBINATION CURB AND GUTTER, TYP B-6.18
22. PROPOSED SUB-BASE GRANULAR MATERIAL, TYPE A (6")
23. PROPOSED AGGREGATE SHOULDER



DETAIL A

FILE NAME =	USER NAME = laughlinr1	DESIGNED -	REVISED -	Allen Henderson & Associates, Inc. Civil and Structural Engineers Springfield, IL 62703 Phone: (217)544-8033 IL Design Firm No. 184-001907	DETAILS & TYPICAL ROADWAY SECTIONS		F.A.P. RTE. 320	SECTION (24ZRS-4, N 116RS-5)	COUNTY LOGAN	TOTAL SHEETS 32	SHEET NO. 6
	PLOT SCALE = 6.0000' / IN.	CHECKED -	REVISED -				CONTRACT NO. 72998		FED. ROAD DIST. NO.	ILLINOIS FED. AID PROJECT	
PLOT DATE = Mar-18-2010 02:16:31PM	DATE -	REVISED -	REVISED -	SCALE:	SHEET NO. 6 OF 32 SHEETS	STA. TO STA.					