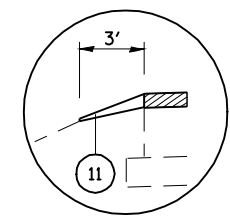


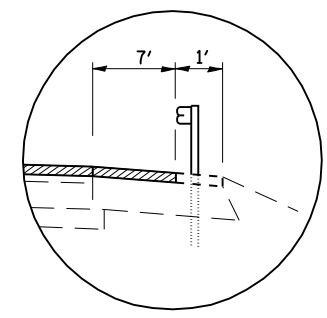
TYPICAL SECTION PART "B" FAU 7706

STA 9+30 TO 66+70
 STA 72+60 TO 80+79.18
 BRIDGE OMISSION 80+79.18 TO 83+49.8
 STA 83+49.8 TO 94+00
 STA 100+10 TO 138+62.06
 STA EQ 138+62.06 BK = 138+65 AH
 STA 138+65 TO 157+42.40
 STA EQ 157+42.4 BK = 1746+30.5 AH
 STA 1746+30.5 TO 1747+85

NOTE:
 STA 17+00 - 18+50 S.E. TRANS.
 STA 18+50 - 22+75 3.0% S.E.
 STA 22+75 - 27+00 S.E. TRANS. 3.0% - 8.0%
 STA 27+00 - 30+25 8.0% S.E.
 STA 30+25 - 34+50 S.E. TRANS.
 STA 138+00 - 142+25 S.E. TRANS.
 STA 142+25 - 144+81 8.0% S.E.
 STA 144+81 - 149+06 S.E. TRANS.



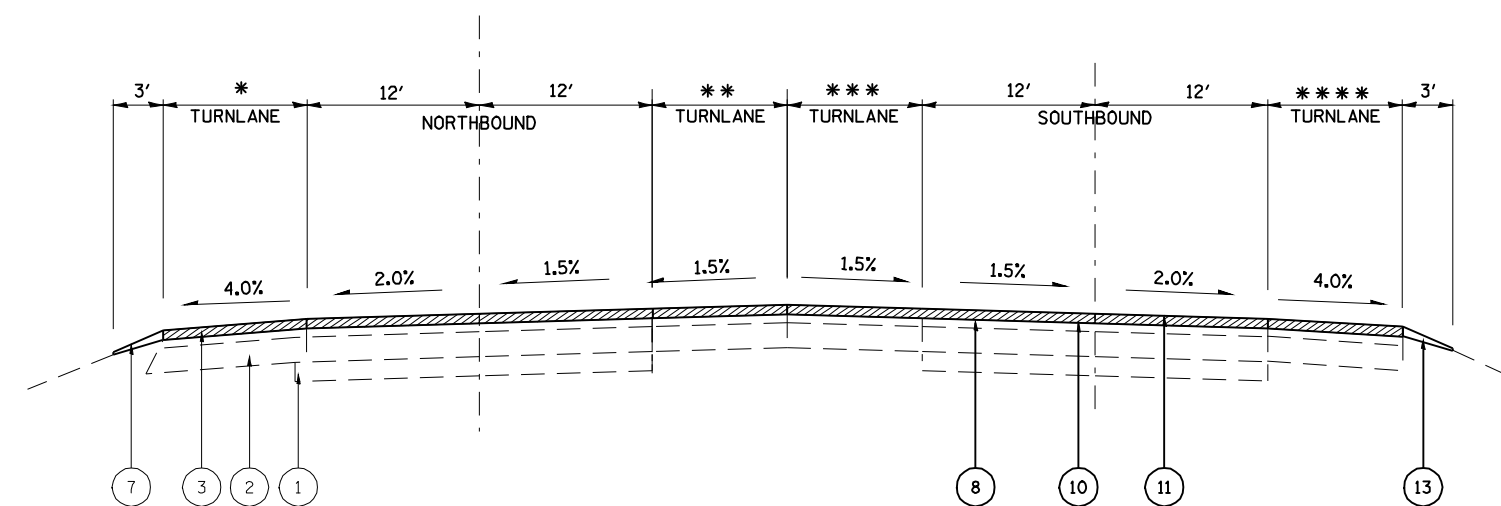
DETAIL "A" (TYPICAL):
 STA 9+30 TO 11+60 (SB MEDIAN & NB MEDIAN)



DETAIL "B" (TYPICAL):
 LT STA 70+91 - 80+79
 RT STA 72+40 - 80+79
 LT STA 83+50 - 95+15
 RT STA 83+50 - 95+15
 LT STA 138+10 - 149+15
 RT STA 138+65 - 148+75

LEGEND

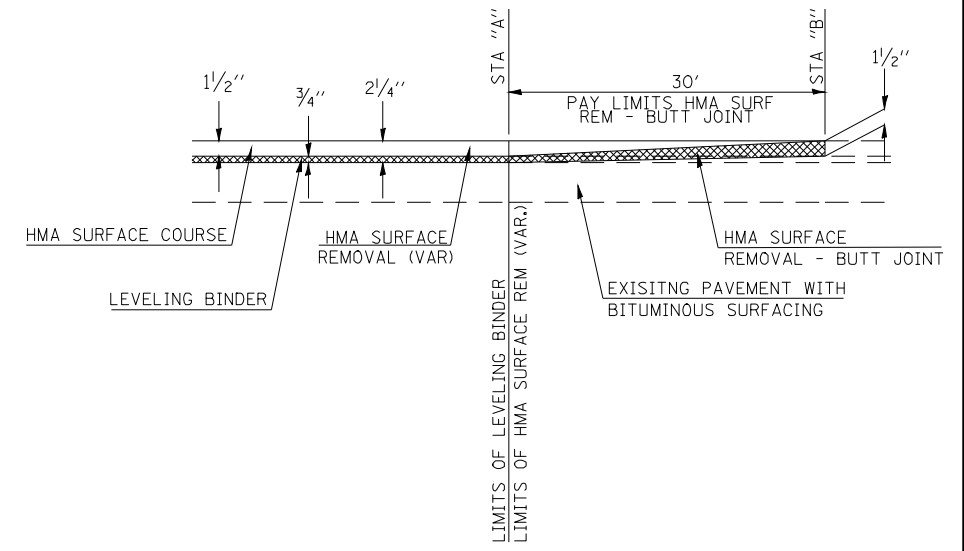
- ① EX. SUBBASE
- ② EX. BASE
- ③ EX. HMA OVERLAY
- ④ EX. RAISED MEDIAN (PCC OR EARTH)
- ⑤ EX. CONC. CURB & GUTTER
- ⑥ EX. HMA SHOULDER
- ⑦ EX. AGG. SHOULDER
- ⑧ PR. HOT-MIX ASPHALT SURFACE REMOVAL, VARIABLE DEPTH
- ⑨ PR. HOT-MIX ASPHALT SURFACE REMOVAL (2 1/4")
- ⑩ PR. LEVELING BINDER (MACHINE METHOD), N70 (3/4")
- ⑪ PR. HOT-MIX ASPHALT CONCRETE SURFACE COURSE, MIX D, N70 (1 1/2")
- ⑫ PR. HMA SHOULDER 2 1/4"
- ⑬ PR. AGG SHOULDER TYPE B



TYPICAL SECTION PART "B" FAU 7706

STA 66+70 TO 72+60
 STA 94+00 TO 100+10
 STA 1747+85 TO 1758+07.5

- *** TURNLANE 66+70 - 68+20 0-12'
- 68+20 - 69+20 12'
- ** TURNLANE 70+10 - 71+10 12'
- 71+10 - 72+60 12-0'
- *** TURNLANE 94+00 - 95+50 0-12'
- 95+50 - 96+50 12'
- *** TURNLANE 93+90 - 94+90 0-12'
- 94+90 - 96+50 12'
- * TURNLANE 97+60 - 99+10 12'
- 99+10 - 100+1 12-0'
- ** TURNLANE 97+60 - 98+60 12'
- 98+60 - 100+1 12-0'
- ** TURNLANE 1747+8 - 753+3 12'
- 1753+ - 755+7 12-0'
- *** TURNLANE 1753+2 - 755+0 0-12'
- 1755+ - 757+6 12'



PROPOSED BUTT JOINT LIMITS

STA "A" TO STA "B"
 175+55.9 TO 175+85.9
 1757+77.5 TO 1758+07.5

* FAS 1773/FAU 7706

FILE NAME =	USER NAME = laughlinr1	DESIGNED -	REVISED -	STATE OF ILLINOIS DEPARTMENT OF TRANSPORTATION	TYPICAL SECTIONS			F.A. RTE.	SECTION	COUNTY	TOTAL SHEETS	SHEET NO.
er:\pwork\PWIDOT\LAUGHLINRL\0151693\st-typical.dgn	DRAWN -	REVISED -	*					2IRS-4, 2RS-5	LOGAN	31	12	
PLOT SCALE = 48.0000' / IN.	CHECKED -	REVISED -	CONTRACT NO. 72A44									
PLOT DATE = Apr-09-2010 11:28:13AM	DATE -	REVISED -	ILLINOIS FED. AID PROJECT									
				SCALE:	SHEET NO.	OF SHEETS	STA.	TO STA.				