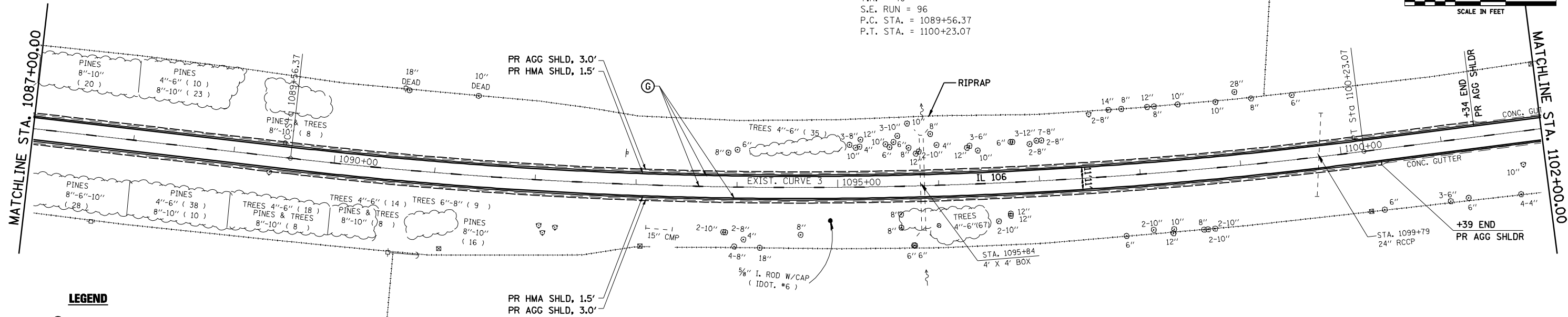
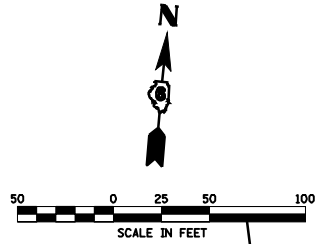
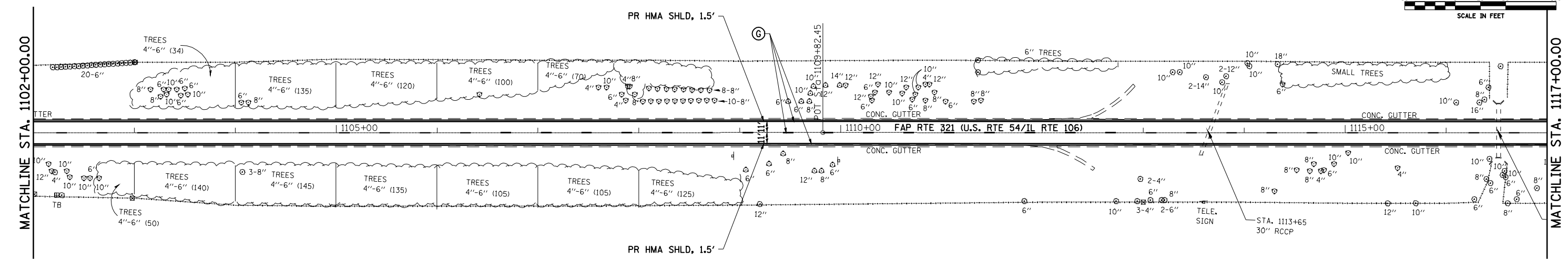
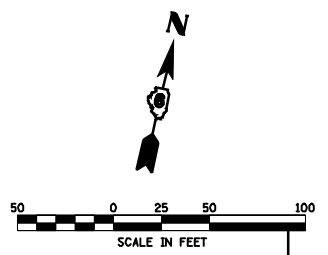


EXIST. CURVE 3
 PI STA. = 1094+92.35
 $\Delta = 13^\circ 53' 44''$ (LT)
 D = 1° 18' 10"
 R = 4,398.38'
 T = 535.98'
 L = 1,066.70'
 E = 32.54'
 e = 3.6
 T.R. = 40
 S.E. RUN = 96
 P.C. STA. = 1089+56.37
 P.T. STA. = 1100+23.07



LEGEND

- (A) PREFORMED PLASTIC PAVEMENT MARKING, TYPE B-INLAID - LINE 6" (WHITE)
- (B) PREFORMED PLASTIC PAVEMENT MARKING, TYPE B-INLAID - LINE 24" (WHITE)
- (C) THERMOPLASTIC PAVEMENT MARKING - LINE 5" (DOUBLE YELLOW)
- (D) THERMOPLASTIC PAVEMENT MARKING - LINE 12" (YELLOW)
- (E) PREFORMED PLASTIC PAVEMENT MARKING, TYPE B-INLAID - LETTERS AND SYMBOLS LEFT TURN ARROW
- (F) PREFORMED PLASTIC PAVEMENT MARKING, TYPE B-INLAID - LETTERS AND SYMBOLS COMBINATION RT./THRU ARROW
- (G) PAINT PAVEMENT MARKING LINE - 5" (WHITE)



FILE NAME =	USER NAME = laughlinr1	DESIGNED -	REVISED -	STATE OF ILLINOIS DEPARTMENT OF TRANSPORTATION	PLAN & PAVEMENT MARKING SHEET - IL 106			F.A.P. RTE.	SECTION	COUNTY	TOTAL SHEETS	SHEET NO.
es:\pwork\PIWIDOT\LAUGHLINRL\dms25724\672845-SHT-plon-IL106B12.dgn		DRAWN -	REVISED -					757	(20)XRS-5, (21)XRS-3	PIKE	34	24
PLOT SCALE = 100.0000' / IN.		CHECKED -	REVISED -		SCALE: SHEET NO. 12 OF 15 SHEETS STA. TO STA.			CONTRACT NO. 72B45				
PLOT DATE = Apr-07-2010 11:38:12AM		DATE -	REVISED -		ILLINOIS FED. AID PROJECT							