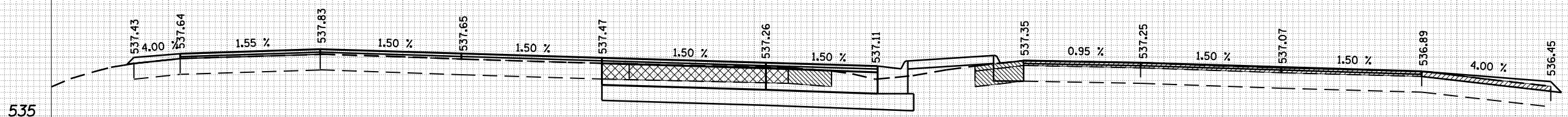


105 100 95 90 85 80 75 70 65 60 55 50 45 40 35 30 25 20 15 10 5 0 5 10 15 20 25 30 35 40 45

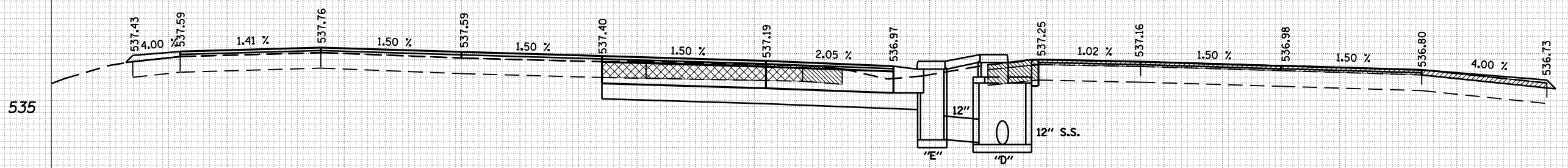
BY		DATE
FINAL SURVEY	SURVEYED	
NOTE BOOK	PLOTTED	
	TEMPLATE	
	AREAS	
	CHECKED	



**104 + 75.00**

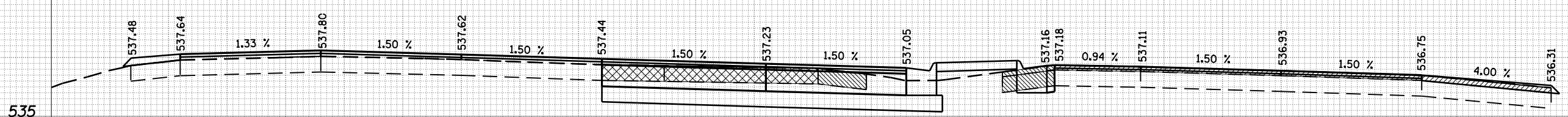
C = 34.9  
F = 0.0

BY		DATE
ORIGINAL SURVEY	SURVEYED	
NOTE BOOK	PLOTTED	
	TEMPLATE	
	AREAS	
	CHECKED	



**104 + 50.00**

C = 37.6  
F = 0.0



**104 + 25.00**

C = 37.7  
F = 0.0

105 100 95 90 85 80 75 70 65 60 55 50 45 40 35 30 25 20 15 10 5 0 5 10 15 20 25 30 35 40 45

FILE NAME = USER NAME = laughlinr1 DESIGNED - DRAWN - CHECKED - DATE -	REVISIONS REVISIONS - REVISIONS - REVISIONS - REVISIONS -	<b>STATE OF ILLINOIS</b> <b>DEPARTMENT OF TRANSPORTATION</b>	<b>INTERSECTION IMPROVEMENT</b> <b>IL 4 - WEST LEG - CROSS SECTIONS</b>	F.A.P. RTE. SECTION COUNTY CONTRACT NO.	TOTAL SHEETS SHEET NO.
PLOT SCALE = 10.0000 / IN. PLOT DATE = Apr-30-2010 03:12:23PM			SCALE: 1" = 5' SHEET NO. 19 OF 28 SHEETS STA. 104+25.00 TO STA. 104+75.00	658 SANGAMON 72C35	206 153

ILLINOIS FED. AID PROJECT

\* 1-1(RS,TS-1027RS-6,79Z&102RS-4