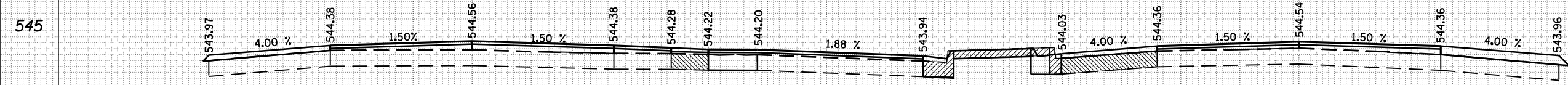


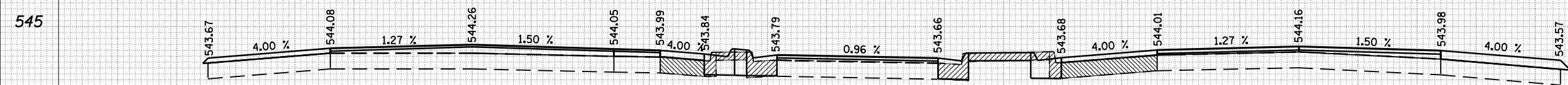
105 100 95 90 85 80 75 70 65 60 55 50 45 40 35 30 25 20 15 10 5 0 5 10 15 20 25 30 35 40 45

DATE	
BY	
FINAL SURVEY	SURVEYED
NOTE BOOK	PLOTTED
NO.	TEMPLATE
	AREAS
	CHECKED

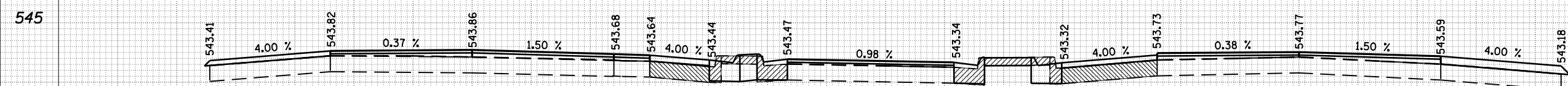
DATE	
BY	
ORIGINAL SURVEY	SURVEYED
NOTE BOOK	PLOTTED
NO.	TEMPLATE
	AREAS
	CHECKED



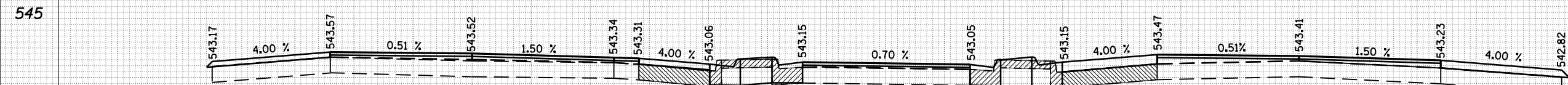
111 + 75.00
C = 1.3
F = 0.0



111 + 50.00
C = 2.3
F = 0.0



111 + 25.00
C = 2.5
F = 0.0



111 + 00.00
C = 2.5
F = 0.0

535 105 100 95 90 85 80 75 70 65 60 55 50 45 40 35 30 25 20 15 10 5 0 5 10 15 20 25 30 35 40 45 535

FILE NAME =	USER NAME = laughlinr1	DESIGNED -	REVISED -
c:\pw_work\PWIDOT\LAUGHLINR1\dms47710\10672C35\14.dgn		DRAWN -	REVISED -
		CHECKED -	REVISED -
		DATE -	REVISED -

**STATE OF ILLINOIS
DEPARTMENT OF TRANSPORTATION**

**INTERSECTION IMPROVEMENT
IL 4 - WEST LEG - CROSS SECTIONS**
SCALE: 1" = 5' SHEET NO. 27 OF 28 SHEETS STA. 111+00.00 TO STA. 111+75.00

F.A.P. RTE.	SECTION	COUNTY	TOTAL SHEETS	SHEET NO.
658		SANGAMON	206	161
CONTRACT NO. 72C35			ILLINOIS FED. AID PROJECT	

• 1-1(RS,TS-1027RS-6)79Z&102RS-4