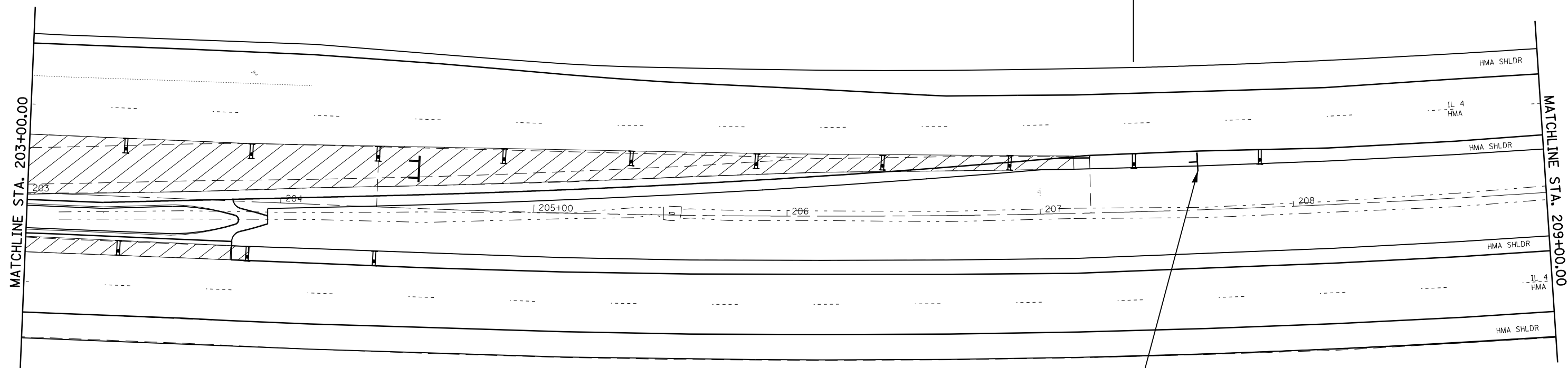








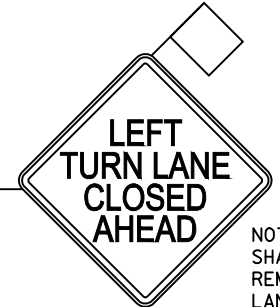
AIRPORT  
LIGHT  
TOWER

ADVANCE WARNING  
SIGNS (PER STD 701101,  
DURING NON-WORK  
ACTIVITIES)  
- USE STD 701421  
DURING ALLOWED  
LANE CLOSURES



**SYMBOLS**

-  VERTICAL BARRICADE @ 50' CTS  
W/ STEADY BURNING LIGHT
-  DRUM WITH STEADY BURNING LIGHT
-  TYPE III BARRICADES WITH  
"ROAD CLOSED" SIGN ATTACHED
-  SIGN ON PORTABLE OR PERMANENT SUPPORT



NOTE: CONTRACTOR  
SHALL ALSO COVER/  
REMOVE EX LT TURN  
LANE SIGNS

FILE NAME =	USER NAME = laughlinr1	DESIGNED -	REVISED -
et:\pw\work\PWIDOT\LAUGHLINRL\dms47710\0672C35-sht-staging-IL 4.dgn		DRAWN -	REVISED -
	PLOT SCALE = 40.0000' / IN.	CHECKED -	REVISED -
	PLOT DATE = Apr-30-2010 02:35:30PM	DATE -	REVISED -

**STATE OF ILLINOIS  
DEPARTMENT OF TRANSPORTATION**

**MANAGEMENT OF TRAFFIC  
IL 4 /VETERANS PKWY**

SCALE: SHEET NO. 7 OF 7 SHEETS STA. TO STA.

F.A.P. RTE.	SECTION	COUNTY	TOTAL SHEETS	SHEET NO.
658	•	SANGAMON	206	170
			CONTRACT NO.	72C35
ILLINOIS FED. AID PROJECT				