

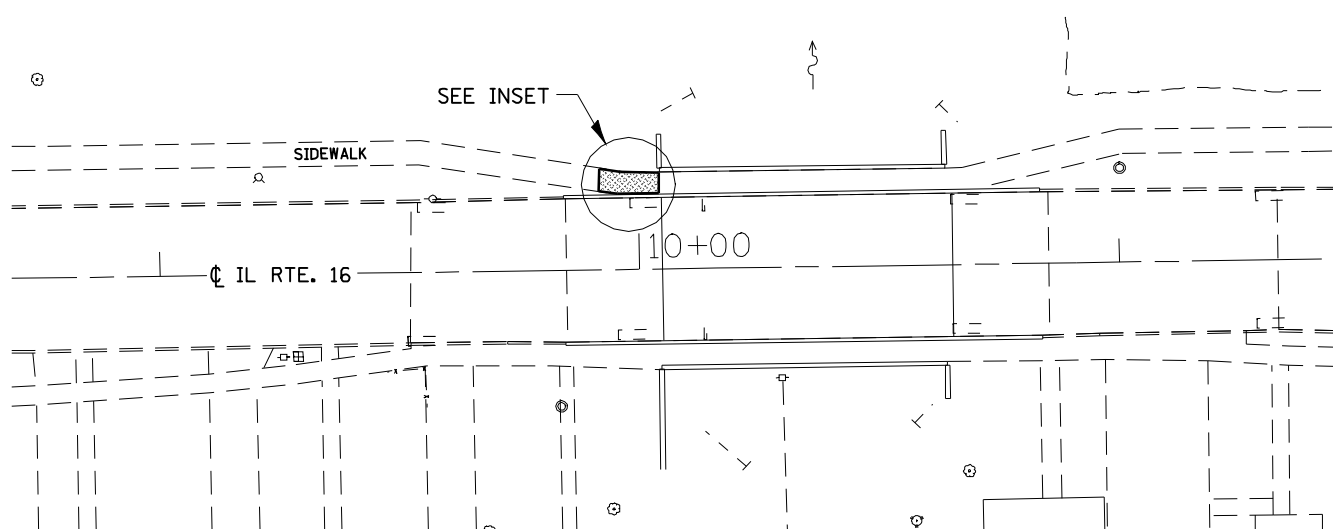


NOTE:

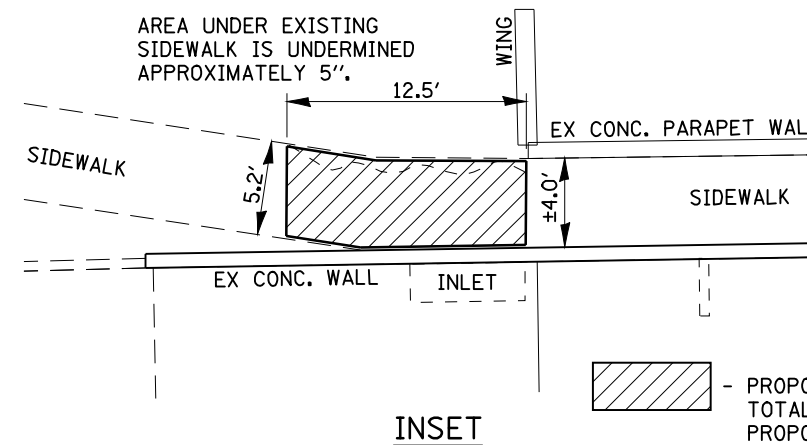
CAREFUL REMOVAL OF THE EXISTING SIDEWALK SHALL BE TAKEN AS TO NOT DAMAGE THE ABUTMENT WALL.

PLAN VIEW UNDER VIADUCT, IL 16

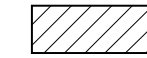


 - PROPOSED SIDEWALK REMOVAL
 TOTAL QUANTITY = 225.7 SQ FT
 - PROPOSED CONCRETE SIDEWALK, 4"
 TOTAL QUANTITY = 225.7 SQ FT



PLAN VIEW AT MIDDLE CREEK STRUCTURE, IL 16



INSET

 - PROPOSED SIDEWALK REMOVAL
 TOTAL QUANTITY = 55.5 SQ FT
 - PROPOSED SUB-BASE GRAN MATL. TY. B, 5"
 TOTAL QUANTITY = 6.2 SQ YD
 - PROPOSED CONCRETE SIDEWALK, 4"
 TOTAL QUANTITY = 55.5 SQ FT

NOTE:

CAREFUL REMOVAL OF THE EXISTING SIDEWALK SHALL BE TAKEN AS TO NOT DAMAGE THE CONCRETE WALL AND POSSIBLE DRAINAGE ITEMS BELOW THE SIDEWALK. CAREFUL COMPACTION OF PROPOSED SUB-BASE MATL. SHALL ALSO BE TAKEN AS TO NOT DAMAGE SAID ITEMS.

*- 20RS-7, 21RS-6, 104RS, 105RS-4
 ** - 42, 325

FILE NAME =	USER NAME = laughlinr1	DESIGNED - RTS	REVISED -	STATE OF ILLINOIS DEPARTMENT OF TRANSPORTATION	SIDEWALK DETAILS		F.A.P. RTE.	SECTION	COUNTY	TOTAL SHEETS	SHEET NO.
es:\pwork\PWIDOT\LAUGHLINRL\0105356\0672C52-ahd-details.dgn	DRAWN - RTS	REVISED -			**	*	MONTGOMERY	60	54		
PLOT SCALE = 48.0000' / IN.	CHECKED - MEB	REVISED -			CONTRACT NO. 72C52			ILLINOIS FED. AID PROJECT			
PLOT DATE = Mar-26-2010 12:00:43PM	DATE - 01-29-10	REVISED -			SCALE:	SHEET NO. 1 OF 1 SHEETS	STA.	TO STA.			